Kathmandu Region

Search & Rescue Atlas

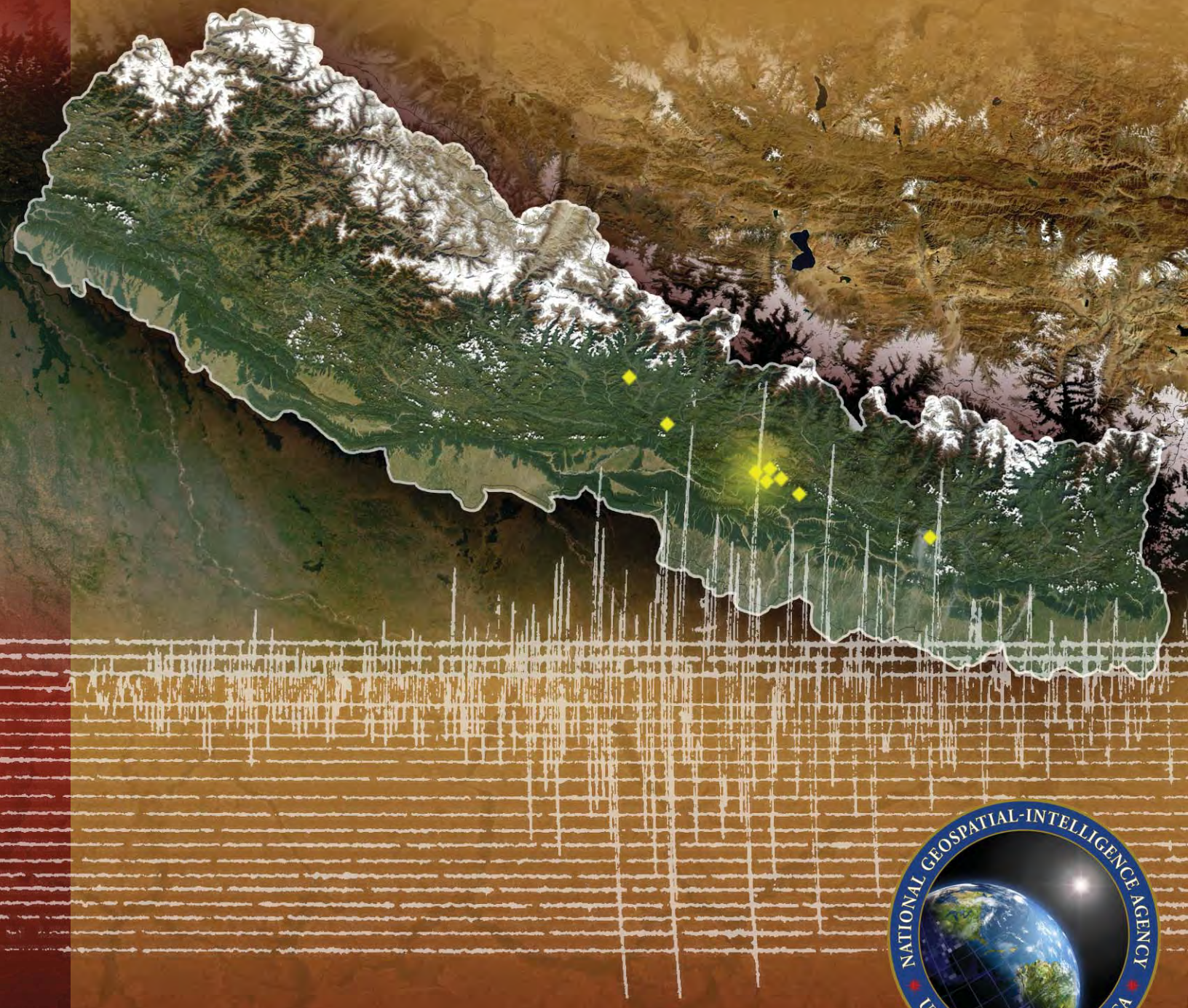

NATIONAL GEOSPATIAL-INTELLIGENCE AGENCY
UNITED STATES OF AMERICA

Nepal Earthquake 2015

Sunrise, Sunset, and Twilight Information: January–April

Kathmandu, Nepal

27° 42' 28" N 85° 18' 53" E

January

Date	Astronomical Twilight Begins	Nautical Twilight Begins	Civil Twilight Begins	Sunrise	Duration of Daylight	Sunset	Civil Twilight Ends	Nautical Twilight Ends	Astronomical Twilight Ends
1	5:31	6:00	6:29	6:55	10 hrs, 25 min	17:20	17:46	18:15	18:43
2	5:32	6:00	6:29	6:55	10 hrs, 26 min	17:21	17:46	18:15	18:44
3	5:32	6:00	6:29	6:55	10 hrs, 26 min	17:21	17:47	18:16	18:45
4	5:32	6:01	6:30	6:55	10 hrs, 27 min	17:22	17:48	18:17	18:45
5	5:32	6:01	6:30	6:55	10 hrs, 27 min	17:23	17:48	18:17	18:46
6	5:33	6:01	6:30	6:56	10 hrs, 28 min	17:24	17:49	18:18	18:46
7	5:33	6:01	6:30	6:56	10 hrs, 29 min	17:24	17:50	18:19	18:47
8	5:33	6:01	6:30	6:56	10 hrs, 29 min	17:25	17:50	18:19	18:48
9	5:33	6:02	6:31	6:56	10 hrs, 30 min	17:26	17:51	18:20	18:49
10	5:33	6:02	6:31	6:56	10 hrs, 31 min	17:27	17:52	18:21	18:49
11	5:33	6:02	6:31	6:56	10 hrs, 31 min	17:27	17:53	18:22	18:50
12	5:34	6:02	6:31	6:56	10 hrs, 32 min	17:28	17:53	18:22	18:51
13	5:34	6:02	6:31	6:56	10 hrs, 33 min	17:29	17:54	18:23	18:51
14	5:34	6:02	6:31	6:56	10 hrs, 34 min	17:30	17:55	18:24	18:52
15	5:34	6:02	6:31	6:56	10 hrs, 35 min	17:30	17:56	18:24	18:53
16	5:34	6:02	6:31	6:56	10 hrs, 35 min	17:31	17:56	18:25	18:53
17	5:34	6:02	6:31	6:56	10 hrs, 36 min	17:32	17:57	18:26	18:54
18	5:34	6:02	6:30	6:56	10 hrs, 37 min	17:33	17:58	18:27	18:55
19	5:34	6:02	6:30	6:55	10 hrs, 38 min	17:34	17:59	18:27	18:55
20	5:34	6:02	6:30	6:55	10 hrs, 39 min	17:34	18:00	18:28	18:56
21	5:33	6:02	6:30	6:55	10 hrs, 40 min	17:35	18:00	18:29	18:57
22	5:33	6:01	6:30	6:55	10 hrs, 41 min	17:36	18:01	18:29	18:58
23	5:33	6:01	6:30	6:54	10 hrs, 42 min	17:37	18:02	18:30	18:58
24	5:33	6:01	6:29	6:54	10 hrs, 44 min	17:38	18:03	18:31	18:59
25	5:33	6:01	6:29	6:54	10 hrs, 45 min	17:39	18:03	18:32	19:00
26	5:33	6:00	6:29	6:53	10 hrs, 46 min	17:39	18:04	18:32	19:00
27	5:32	6:00	6:28	6:53	10 hrs, 47 min	17:40	18:05	18:33	19:01
28	5:32	6:00	6:28	6:53	10 hrs, 48 min	17:41	18:06	18:34	19:02
29	5:32	5:59	6:28	6:52	10 hrs, 50 min	17:42	18:06	18:35	19:02
30	5:31	5:59	6:27	6:52	10 hrs, 51 min	17:43	18:07	18:35	19:03
31	5:31	5:59	6:27	6:51	10 hrs, 52 min	17:43	18:08	18:36	19:04

March

Date	Astronomical Twilight Begins	Nautical Twilight Begins	Civil Twilight Begins	Sunrise	Duration of Daylight	Sunset	Civil Twilight Ends	Nautical Twilight Ends	Astronomical Twilight Ends
1	5:11	5:38	6:05	6:29	11 hrs, 35 min	18:04	18:27	18:55	19:22
2	5:10	5:37	6:04	6:28	11 hrs, 37 min	18:05	18:28	18:55	19:22
3	5:09	5:36	6:03	6:27	11 hrs, 38 min	18:05	18:29	18:56	19:23
4	5:08	5:35	6:02	6:26	11 hrs, 40 min	18:06	18:29	18:56	19:23
5	5:07	5:34	6:01	6:25	11 hrs, 41 min	18:06	18:30	18:57	19:24
6	5:06	5:33	6:00	6:24	11 hrs, 43 min	18:07	18:30	18:58	19:25
7	5:05	5:32	5:59	6:23	11 hrs, 45 min	18:08	18:31	18:58	19:25
8	5:04	5:31	5:58	6:22	11 hrs, 46 min	18:08	18:32	18:59	19:26
9	5:03	5:30	5:57	6:21	11 hrs, 48 min	18:09	18:32	18:59	19:26
10	5:02	5:29	5:56	6:20	11 hrs, 50 min	18:09	18:33	19:00	19:27
11	5:01	5:28	5:55	6:19	11 hrs, 51 min	18:10	18:33	19:00	19:27
12	5:00	5:27	5:54	6:17	11 hrs, 53 min	18:10	18:34	19:01	19:28
13	4:59	5:26	5:53	6:16	11 hrs, 55 min	18:11	18:34	19:01	19:29
14	4:58	5:25	5:52	6:15	11 hrs, 56 min	18:12	18:35	19:02	19:29
15	4:56	5:24	5:51	6:14	11 hrs, 58 min	18:12	18:35	19:03	19:30
16	4:55	5:23	5:50	6:13	12 hrs, 0 min	18:13	18:36	19:03	19:30
17	4:54	5:21	5:49	6:12	12 hrs, 1 min	18:13	18:37	19:04	19:31
18	4:53	5:20	5:47	6:11	12 hrs, 3 min	18:14	18:37	19:04	19:32
19	4:52	5:19	5:46	6:10	12 hrs, 5 min	18:14	18:38	19:05	19:32
20	4:51	5:18	5:45	6:09	12 hrs, 6 min	18:15	18:38	19:05	19:33
21	4:49	5:17	5:44	6:07	12 hrs, 8 min	18:15	18:39	19:06	19:33
22	4:48	5:16	5:43	6:06	12 hrs, 10 min	18:16	18:39	19:06	19:34
23	4:47	5:15	5:42	6:05	12 hrs, 11 min	18:16	18:40	19:07	19:34
24	4:46	5:13	5:41	6:04	12 hrs, 13 min	18:17	18:40	19:08	19:35
25	4:45	5:12	5:39	6:03	12 hrs, 15 min	18:17	18:41	19:08	19:36
26	4:43	5:11	5:38	6:02	12 hrs, 16 min	18:18	18:41	19:09	19:36
27	4:42	5:10	5:37	6:01	12 hrs, 18 min	18:18	18:42	19:09	19:37
28	4:41	5:09	5:36	5:59	12 hrs, 20 min	18:19	18:42	19:10	19:38
29	4:40	5:08	5:35	5:58	12 hrs, 21 min	18:20	18:43	19:10	19:38
30	4:39	5:06	5:34	5:57	12 hrs, 23 min	18:20	18:44	19:11	19:39
31	4:37	5:05	5:33	5:56	12 hrs, 24 min	18:21	18:44	19:12	19:39

February

Date	Astronomical Twilight Begins	Nautical Twilight Begins	Civil Twilight Begins	Sunrise	Duration of Daylight	Sunset	Civil Twilight Ends	Nautical Twilight Ends	Astronomical Twilight Ends
1	5:31	5:58	6:26	6:51	10 hrs, 53 min	17:44	18:09	18:37	19:04
2	5:30	5:58	6:26	6:50	10 hrs, 55 min	17:45	18:09	18:37	19:05
3	5:30	5:57	6:25	6:50	10 hrs, 56 min	17:46	18:10	18:38	19:06
4	5:29	5:57	6:25	6:49	10 hrs, 57 min	17:47	18:11	18:39	19:06
5	5:29	5:56	6:24	6:49	10 hrs, 59 min	17:47	18:12	18:39	19:07
6	5:28	5:56	6:24	6:48	11 hrs, 0 min	17:48	18:12	18:40	19:08
7	5:28	5:55	6:23	6:47	11 hrs, 1 min	17:49	18:13	18:41	19:08
8	5:27	5:55	6:23	6:47	11 hrs, 3 min	17:50	18:14	18:42	19:09
9	5:27	5:54	6:22	6:46	11 hrs, 4 min	17:50	18:14	18:42	19:10
10	5:26	5:54	6:21	6:45	11 hrs, 6 min	17:51	18:15	18:43	19:10
11	5:26	5:53	6:21	6:45	11 hrs, 7 min	17:52	18:16	18:44	19:11
12	5:25	5:52	6:20	6:44	11 hrs, 9 min	17:53	18:17	18:44	19:12
13	5:24	5:52	6:19	6:43	11 hrs, 10 min	17:53	18:17	18:45	19:12
14	5:24	5:51	6:18	6:42	11 hrs, 12 min	17:54	18:18	18:45	19:13
15	5:23	5:50	6:18	6:42	11 hrs, 13 min	17:55	18:19	18:46	19:13
16	5:22	5:49	6:17	6:41	11 hrs, 15 min	17:55	18:19	18:47	19:14
17	5:21	5:49	6:16	6:40	11 hrs, 16 min	17:56	18:20	18:47	19:15
18	5:21	5:48	6:15	6:39	11 hrs, 18 min	17:57	18:21	18:48	19:15
19	5:20	5:47	6:15	6:38	11 hrs, 19 min	17:57	18:21	18:49	19:16
20	5:19	5:46	6:14	6:37	11 hrs, 21 min	17:58	18:22	18:49	19:16
21	5:18	5:45	6:13	6:37	11 hrs, 22 min	17:59	18:23	18:50	19:17
22	5:17	5:45	6:12	6:36	11 hrs, 24 min	17:59	18:23	18:50	19:18
23	5:17	5:44	6:11	6:35	11 hrs, 25 min	18:00	18:24	18:51	19:18
24	5:16	5:43	6:10	6:34	11 hrs, 27 min	18:01	18:24	18:52	19:19
25	5:15	5:42	6:09	6:33	11 hrs, 29 min	18:01	18:25	18:52	19:19
26	5:14	5:41	6:08	6:32	11 hrs, 30 min	18:02	18:26	18:53	19:20
27	5:13	5:40	6:07	6:31	11 hrs, 32 min	18:03	18:26	18:53	19:21
28	5:12	5:39	6:06	6:30	11 hrs, 33 min	18:03	18:27	18:54	19:21

April

Date	Astronomical Twilight Begins	Nautical Twilight Begins	Civil Twilight Begins	Sunrise	Duration of Daylight	Sunset	Civil Twilight Ends	Nautical Twilight Ends	Astronomical Twilight Ends
1	4:36	5:04	5:31	5:55	12 hrs, 26 min	18:21	18:45	19:12	19:40
2	4:35	5:03	5:30	5:54	12 hrs, 28 min	18:22	18:45	19:13	19:41
3	4:34	5:02	5:29	5:53	12 hrs, 29 min	18:22	18:46	19:13	19:41
4	4:32	5:00	5:28	5:52	12 hrs, 31 min	18:23	18:46	19:14	19:42
5	4:31	4:59	5:27	5:51	12 hrs, 33 min	18:23	18:47	19:14	19:43
6	4:30	4:58	5:26	5:49	12 hrs, 34 min	18:24	18:47	19:15	19:43
7	4:29	4:57	5:25	5:48	12 hrs, 36 min	18:24	18:48	19:16	19:44
8	4:27	4:56	5:24	5:47	12 hrs, 37 min	18:25	18:48	19:16	19:45
9	4:26	4:55	5:22	5:46	12 hrs, 39 min	18:25	18:49	19:17	19:45
10	4:25	4:53	5:21	5:45	12 hrs, 41 min	18:26	18:50	19:18	19:46
11	4:24	4:52	5:20	5:44	12 hrs, 42 min	18:26	18:50	19:18	19:47
12	4:23	4:51	5:19	5:43	12 hrs, 44 min	18:27	18:51	19:19	19:47
13	4:21	4:50	5:18	5:42	12 hrs, 45 min	18:27	18:51	19:19	19:48
14	4:20	4:49	5:17	5:41	12 hrs, 47 min	18:28	18:52	19:20	19:49
15	4:19	4:48	5:16	5:40	12 hrs, 49 min	18:28	18:52	19:21	19:49
16	4:18	4:47	5:15	5:39	12 hrs, 50 min	18:29	18:53	19:21	19:50
17	4:17	4:45	5:14	5:38	12 hrs, 52 min	18:30	18:54	19:22	19:51
18	4:15	4:44	5:13	5:37	12 hrs, 53 min	18:30	18:54	19:23	19:52
19	4:14	4:43	5:12	5:36	12 hrs, 55 min	18:31	18:55	19:23	19:52
20	4:13	4:42	5:11	5:35	12 hrs, 56 min	18:31	18:55	19:24	19:53
21	4:12	4:41	5:10	5:34	12 hrs, 58 min	18:32	18:56	19:25	19:54
22	4:11	4:40	5:09	5:33	12 hrs, 59 min	18:32	18:57	19:25	19:55
23	4:10	4:39	5:08	5:32	13 hrs, 1 min	18:33	18:57	19:26	19:55
24	4:08	4:38	5:07	5:31	13 hrs, 2 min	18:33	18:58	19:27	19:56
25	4:07	4:37	5:06	5:30	13 hrs, 4 min	18:34	18:58	19:27	19:57
26	4:06	4:36	5:05	5:29	13 hrs, 5 min	18:35	18:59	19:28	19:58
27	4:05	4:35	5:04	5:28	13 hrs, 7 min	18:35	19:00	19:29	19:58
28	4:04	4:34	5:03	5:27	13 hrs, 8 min	18:36	19:00	19:29	19:59
29	4:03	4:33	5:02	5:27	13 hrs, 10 min	18:36	19:01	19:30	20:00
30	4:02	4:32	5:01	5:26	13 hrs, 11 min	18:37	19:01	19:31	20:01

Daylight Saving Time is not observed in this location.

Civil Twilight is defined as the time when the sun is 6° or less below the horizon. Objects can be distinguished, but additional light is generally needed to read outside.

Nautical Twilight is defined as the time when the sun is 6° to 12° below the horizon. Objects are difficult to make out. This is often referred to as "first light" and "nightfall."

Astronomical Twilight is defined as the time when the sun is 12° to 18° below the horizon. The sky is almost totally dark. In ideal conditions, all but the dimmest stars are visible.

Sunrise, Sunset, and Twilight Information: May–August

Kathmandu, Nepal

27° 42' 28" N 85° 18' 53" E

May

Date	Astronomical Twilight Begins	Nautical Twilight Begins	Civil Twilight Begins	Sunrise	Duration of Daylight	Sunset	Civil Twilight Ends	Nautical Twilight Ends	Astronomical Twilight Ends
1	4:01	4:31	5:00	5:25	13 hrs, 13 min	18:37	19:02	19:31	20:02
2	4:00	4:30	4:59	5:24	13 hrs, 14 min	18:38	19:03	19:32	20:02
3	3:59	4:29	4:58	5:23	13 hrs, 15 min	18:39	19:03	19:33	20:03
4	3:58	4:28	4:58	5:22	13 hrs, 17 min	18:39	19:04	19:33	20:04
5	3:57	4:27	4:57	5:22	13 hrs, 18 min	18:40	19:05	19:34	20:05
6	3:56	4:26	4:56	5:21	13 hrs, 19 min	18:40	19:05	19:35	20:06
7	3:55	4:25	4:55	5:20	13 hrs, 21 min	18:41	19:06	19:36	20:07
8	3:54	4:25	4:54	5:19	13 hrs, 22 min	18:41	19:06	19:36	20:07
9	3:53	4:24	4:54	5:19	13 hrs, 23 min	18:42	19:07	19:37	20:08
10	3:52	4:23	4:53	5:18	13 hrs, 24 min	18:43	19:08	19:38	20:09
11	3:51	4:22	4:52	5:17	13 hrs, 26 min	18:43	19:08	19:38	20:10
12	3:50	4:21	4:52	5:17	13 hrs, 27 min	18:44	19:09	19:39	20:11
13	3:49	4:21	4:51	5:16	13 hrs, 28 min	18:44	19:10	19:40	20:11
14	3:48	4:20	4:50	5:16	13 hrs, 29 min	18:45	19:10	19:41	20:12
15	3:48	4:19	4:50	5:15	13 hrs, 30 min	18:45	19:11	19:41	20:13
16	3:47	4:18	4:49	5:14	13 hrs, 32 min	18:46	19:12	19:42	20:14
17	3:46	4:18	4:48	5:14	13 hrs, 33 min	18:47	19:12	19:43	20:15
18	3:45	4:17	4:48	5:13	13 hrs, 34 min	18:47	19:13	19:43	20:16
19	3:44	4:17	4:47	5:13	13 hrs, 35 min	18:48	19:13	19:44	20:16
20	3:44	4:16	4:47	5:12	13 hrs, 36 min	18:48	19:14	19:45	20:17
21	3:43	4:15	4:46	5:12	13 hrs, 37 min	18:49	19:15	19:46	20:18
22	3:42	4:15	4:46	5:11	13 hrs, 38 min	18:49	19:15	19:46	20:19
23	3:42	4:14	4:45	5:11	13 hrs, 39 min	18:50	19:16	19:47	20:19
24	3:41	4:14	4:45	5:11	13 hrs, 40 min	18:51	19:16	19:48	20:20
25	3:41	4:13	4:44	5:10	13 hrs, 41 min	18:51	19:17	19:48	20:21
26	3:40	4:13	4:44	5:10	13 hrs, 42 min	18:52	19:18	19:49	20:22
27	3:40	4:12	4:44	5:10	13 hrs, 43 min	18:52	19:18	19:50	20:22
28	3:39	4:12	4:43	5:09	13 hrs, 43 min	18:53	19:19	19:50	20:23
29	3:39	4:12	4:43	5:09	13 hrs, 44 min	18:53	19:19	19:51	20:24
30	3:38	4:11	4:43	5:09	13 hrs, 45 min	18:54	19:20	19:51	20:25
31	3:38	4:11	4:42	5:09	13 hrs, 46 min	18:54	19:21	19:52	20:25

July

Date	Astronomical Twilight Begins	Nautical Twilight Begins	Civil Twilight Begins	Sunrise	Duration of Daylight	Sunset	Civil Twilight Ends	Nautical Twilight Ends	Astronomical Twilight Ends
1	3:39	4:13	4:45	5:11	13 hrs, 52 min	19:04	19:30	20:02	20:36
2	3:39	4:13	4:45	5:12	13 hrs, 52 min	19:04	19:30	20:02	20:36
3	3:40	4:14	4:46	5:12	13 hrs, 51 min	19:04	19:30	20:02	20:36
4	3:40	4:14	4:46	5:12	13 hrs, 51 min	19:03	19:30	20:02	20:36
5	3:41	4:14	4:46	5:13	13 hrs, 51 min	19:03	19:30	20:02	20:36
6	3:41	4:15	4:47	5:13	13 hrs, 50 min	19:03	19:30	20:02	20:35
7	3:42	4:15	4:47	5:14	13 hrs, 50 min	19:03	19:30	20:01	20:35
8	3:42	4:16	4:48	5:14	13 hrs, 49 min	19:03	19:29	20:01	20:35
9	3:43	4:16	4:48	5:15	13 hrs, 48 min	19:03	19:29	20:01	20:35
10	3:44	4:17	4:49	5:15	13 hrs, 48 min	19:03	19:29	20:01	20:34
11	3:44	4:18	4:49	5:15	13 hrs, 47 min	19:03	19:29	20:00	20:34
12	3:45	4:18	4:50	5:16	13 hrs, 46 min	19:02	19:29	20:00	20:33
13	3:45	4:19	4:50	5:16	13 hrs, 46 min	19:02	19:28	20:00	20:33
14	3:46	4:19	4:51	5:17	13 hrs, 45 min	19:02	19:28	19:59	20:33
15	3:47	4:20	4:51	5:17	13 hrs, 44 min	19:02	19:28	19:59	20:32
16	3:47	4:20	4:52	5:18	13 hrs, 43 min	19:01	19:27	19:59	20:32
17	3:48	4:21	4:52	5:18	13 hrs, 43 min	19:01	19:27	19:58	20:31
18	3:49	4:22	4:53	5:19	13 hrs, 42 min	19:01	19:27	19:58	20:31
19	3:50	4:22	4:53	5:19	13 hrs, 41 min	19:00	19:26	19:57	20:30
20	3:50	4:23	4:54	5:20	13 hrs, 40 min	19:00	19:26	19:57	20:29
21	3:51	4:24	4:55	5:20	13 hrs, 39 min	18:59	19:25	19:56	20:29
22	3:52	4:24	4:55	5:21	13 hrs, 38 min	18:59	19:25	19:56	20:28
23	3:53	4:25	4:56	5:22	13 hrs, 37 min	18:59	19:24	19:55	20:27
24	3:53	4:26	4:56	5:22	13 hrs, 36 min	18:58	19:24	19:54	20:27
25	3:54	4:26	4:57	5:23	13 hrs, 35 min	18:58	19:23	19:54	20:26
26	3:55	4:27	4:58	5:23	13 hrs, 34 min	18:57	19:23	19:53	20:25
27	3:56	4:28	4:58	5:24	13 hrs, 33 min	18:56	19:22	19:53	20:24
28	3:56	4:28	4:59	5:24	13 hrs, 32 min	18:56	19:21	19:52	20:24
29	3:57	4:29	4:59	5:25	13 hrs, 31 min	18:55	19:21	19:51	20:23
30	3:58	4:30	5:00	5:25	13 hrs, 29 min	18:55	19:20	19:50	20:22
31	3:59	4:30	5:00	5:26	13 hrs, 28 min	18:54	19:19	19:50	20:21

June

Date	Astronomical Twilight Begins	Nautical Twilight Begins	Civil Twilight Begins	Sunrise	Duration of Daylight	Sunset	Civil Twilight Ends	Nautical Twilight Ends	Astronomical Twilight Ends
1	3:37	4:11	4:42	5:08	13 hrs, 46 min	18:55	19:21	19:53	20:26
2	3:37	4:10	4:42	5:08	13 hrs, 47 min	18:55	19:22	19:53	20:27
3	3:37	4:10	4:42	5:08	13 hrs, 48 min	18:56	19:22	19:54	20:27
4	3:36	4:10	4:41	5:08	13 hrs, 48 min	18:56	19:23	19:54	20:28
5	3:36	4:10	4:41	5:08	13 hrs, 49 min	18:57	19:23	19:55	20:28
6	3:36	4:09	4:41	5:08	13 hrs, 50 min	18:57	19:24	19:55	20:29
7	3:36	4:09	4:41	5:07	13 hrs, 50 min	18:58	19:24	19:56	20:30
8	3:35	4:09	4:41	5:07	13 hrs, 51 min	18:58	19:25	19:56	20:30
9	3:35	4:09	4:41	5:07	13 hrs, 51 min	18:58	19:25	19:57	20:31
10	3:35	4:09	4:41	5:07	13 hrs, 52 min	18:59	19:25	19:57	20:31
11	3:35	4:09	4:41	5:07	13 hrs, 52 min	18:59	19:26	19:58	20:32
12	3:35	4:09	4:41	5:07	13 hrs, 52 min	19:00	19:26	19:58	20:32
13	3:35	4:09	4:41	5:07	13 hrs, 53 min	19:00	19:27	19:59	20:33
14	3:35	4:09	4:41	5:07	13 hrs, 53 min	19:00	19:27	19:59	20:33
15	3:35	4:09	4:41	5:08	13 hrs, 53 min	19:01	19:27	19:59	20:33
16	3:35	4:09	4:41	5:08	13 hrs, 53 min	19:01	19:28	20:00	20:34
17	3:35	4:09	4:41	5:08	13 hrs, 54 min	19:01	19:28	20:00	20:34
18	3:35	4:09	4:41	5:08	13 hrs, 54 min	19:02	19:28	20:00	20:34
19	3:35	4:09	4:41	5:08	13 hrs, 54 min	19:02	19:28	20:01	20:35
20	3:35	4:09	4:42	5:08	13 hrs, 54 min	19:02	19:29	20:01	20:35
21	3:35	4:10	4:42	5:08	13 hrs, 54 min	19:02	19:29	20:01	20:35
22	3:36	4:10	4:42	5:09	13 hrs, 54 min	19:03	19:29	20:01	20:35
23	3:36	4:10	4:42	5:09	13 hrs, 54 min	19:03	19:29	20:02	20:36
24	3:36	4:10	4:42	5:09	13 hrs, 54 min	19:03	19:30	20:02	20:36
25	3:36	4:11	4:43	5:09	13 hrs, 54 min	19:03	19:30	20:02	20:36
26	3:37	4:11	4:43	5:10	13 hrs, 53 min	19:03	19:30	20:02	20:36
27	3:37	4:11	4:43	5:10	13 hrs, 53 min	19:03	19:30	20:02	20:36
28	3:38	4:12	4:44	5:10	13 hrs, 53 min	19:03	19:30	20:02	20:36
29	3:38	4:12	4:44	5:11	13 hrs, 53 min	19:03	19:30	20:02	20:36
30	3:38	4:12	4:44	5:11	13 hrs, 53 min	19:03	19:30	20:02	20:36

August

Date	Astronomical Twilight Begins	Nautical Twilight Begins	Civil Twilight Begins	Sunrise	Duration of Daylight	Sunset	Civil Twilight Ends	Nautical Twilight Ends	Astronomical Twilight Ends
1	3:59	4:31	5:01	5:26	13 hrs, 27 min	18:53	19:19	19:49	20:20
2	4:00	4:32	5:02	5:27	13 hrs, 26 min	18:53	19:18	19:48	20:19
3	4:01	4:32	5:02	5:27	13 hrs, 25 min	18:52	19:17	19:47	20:18
4	4:02	4:33	5:03	5:28	13 hrs, 23 min	18:51	19:16	19:46	20:17
5	4:03	4:34	5:03	5:29	13 hrs, 22 min	18:51	19:16	19:46	20:16
6	4:03	4:34	5:04	5:29	13 hrs, 21 min	18:50	19:15	19:45	20:16
7	4:04	4:35	5:05	5:30	13 hrs, 20 min	18:49	19:14	19:44	20:15
8	4:05	4:36	5:05	5:30	13 hrs, 18 min	18:48	19:13	19:43	20:13
9	4:06	4:36	5:06	5:31	13 hrs, 17 min	18:48	19:12	19:42	20:12
10	4:06	4:37	5:06	5:31	13 hrs, 16 min	18:47	19:11	19:41	20:11
11	4:07	4:38	5:07	5:32	13 hrs, 14 min	18:46	19:11	19:40	20:10
12	4:08	4:38	5:08	5:32	13 hrs, 13 min	18:45	19:10	19:39	20:09
13	4:09	4:39	5:08	5:33	13 hrs, 11 min	18:44	19:09	19:38	20:08
14	4:09	4:39	5:09	5:33	13 hrs, 10 min	18:43	19:08	19:37	20:07
15	4:10	4:40	5:09	5:34	13 hrs, 9 min	18:42	19:07	19:36	20:06
16	4:11	4:41	5:10	5:34	13 hrs, 7 min	18:41	19:06	19:35	20:05
17	4:12	4:41	5:10	5:35	13 hrs, 6 min	18:41	19:05	19:34	20:04
18	4:12	4:42	5:11	5:35	13 hrs, 4 min	18:40	19:04	19:33	20:03
19	4:13	4:43	5:11	5:36	13 hrs, 3 min	18:39	19:03	19:32	20:01
20	4:14	4:43	5:12	5:36	13 hrs, 1 min	18:38	19:02	19:31	20:00
21	4:14	4:44	5:13	5:37	13 hrs, 0 min	18:37	19:01	19:30	19:59
22	4:15	4:45	5:13	5:37	12 hrs, 58 min	18:36	19:00	19:28	19:58
23	4:16	4:45	5:14	5:38	12 hrs, 57 min	18:35	18:59	19:27	19:57
24	4:17	4:46	5:14	5:38	12 hrs, 55 min	18:34	18:58	19:26	19:55
25	4:17	4:46	5:15	5:39	12 hrs, 54 min	18:33	18:57	19:25	19:54
26	4:18	4:47	5:15	5:39	12 hrs, 52 min	18:32	18:56	19:24	19:53
27	4:19	4:47	5:16	5:40	12 hrs, 51 min	18:31	18:55	19:23	19:52
28	4:19	4:48	5:16	5:40	12 hrs, 49 min	18:30	18:53	19:22	19:50
29	4:20	4:49	5:17	5:41	12 hrs, 48 min	18:28	18:52	19:21	19:49
30	4:21	4:49	5:17	5:41	12 hrs, 46 min	18:27	18:51	19:19	19:48
31	4:21	4:50	5:18	5:42	12 hrs, 45 min	18:26	18:50	19:18	19:47

Daylight Saving Time is not observed in this location.

Civil Twilight is defined as the time when the sun is 6° or less below the horizon. Objects can be distinguished, but additional light is generally needed to read outside.

Nautical Twilight is defined as the time when the sun is 6° to 12° below the horizon. Objects are difficult to make out. This is often referred to as "first light" and "nightfall."

Astronomical Twilight is defined as the time when the sun is 12° to 18° below the horizon. The sky is almost totally dark. In ideal conditions, all but the dimmest stars are visible.

Sunrise, Sunset, and Twilight Information: September–December

Kathmandu, Nepal

27° 42' 28" N 85° 18' 53" E

September

Date	Astronomical Twilight Begins	Nautical Twilight Begins	Civil Twilight Begins	Sunrise	Duration of Daylight	Sunset	Civil Twilight Ends	Nautical Twilight Ends	Astronomical Twilight Ends
1	4:22	4:50	5:18	5:42	12 hrs, 43 min	18:25	18:49	19:17	19:45
2	4:22	4:51	5:19	5:43	12 hrs, 41 min	18:24	18:48	19:16	19:44
3	4:23	4:51	5:19	5:43	12 hrs, 40 min	18:23	18:47	19:15	19:43
4	4:24	4:52	5:20	5:44	12 hrs, 38 min	18:22	18:46	19:13	19:42
5	4:24	4:53	5:20	5:44	12 hrs, 37 min	18:21	18:44	19:12	19:40
6	4:25	4:53	5:21	5:45	12 hrs, 35 min	18:20	18:43	19:11	19:39
7	4:25	4:54	5:21	5:45	12 hrs, 33 min	18:18	18:42	19:10	19:38
8	4:26	4:54	5:22	5:45	12 hrs, 32 min	18:17	18:41	19:09	19:37
9	4:27	4:55	5:22	5:46	12 hrs, 30 min	18:16	18:40	19:07	19:35
10	4:27	4:55	5:23	5:46	12 hrs, 29 min	18:15	18:39	19:06	19:34
11	4:28	4:56	5:23	5:47	12 hrs, 27 min	18:14	18:37	19:05	19:33
12	4:28	4:56	5:24	5:47	12 hrs, 25 min	18:13	18:36	19:04	19:32
13	4:29	4:57	5:24	5:48	12 hrs, 24 min	18:12	18:35	19:02	19:30
14	4:29	4:57	5:25	5:48	12 hrs, 22 min	18:10	18:34	19:01	19:29
15	4:30	4:58	5:25	5:49	12 hrs, 21 min	18:09	18:33	19:00	19:28
16	4:31	4:58	5:26	5:49	12 hrs, 19 min	18:08	18:31	18:59	19:26
17	4:31	4:59	5:26	5:50	12 hrs, 17 min	18:07	18:30	18:58	19:25
18	4:32	4:59	5:27	5:50	12 hrs, 16 min	18:06	18:29	18:56	19:24
19	4:32	5:00	5:27	5:50	12 hrs, 14 min	18:05	18:28	18:55	19:23
20	4:33	5:00	5:28	5:51	12 hrs, 12 min	18:03	18:27	18:54	19:21
21	4:33	5:01	5:28	5:51	12 hrs, 11 min	18:02	18:26	18:53	19:20
22	4:34	5:01	5:28	5:52	12 hrs, 9 min	18:01	18:24	18:52	19:19
23	4:34	5:02	5:29	5:52	12 hrs, 8 min	18:00	18:23	18:50	19:18
24	4:35	5:02	5:29	5:53	12 hrs, 6 min	17:59	18:22	18:49	19:17
25	4:35	5:03	5:30	5:53	12 hrs, 4 min	17:58	18:21	18:48	19:15
26	4:36	5:03	5:30	5:54	12 hrs, 3 min	17:56	18:20	18:47	19:14
27	4:36	5:04	5:31	5:54	12 hrs, 1 min	17:55	18:19	18:46	19:13
28	4:37	5:04	5:31	5:55	11 hrs, 59 min	17:54	18:17	18:45	19:12
29	4:37	5:05	5:32	5:55	11 hrs, 58 min	17:53	18:16	18:43	19:11
30	4:38	5:05	5:32	5:56	11 hrs, 56 min	17:52	18:15	18:42	19:09

November

Date	Astronomical Twilight Begins	Nautical Twilight Begins	Civil Twilight Begins	Sunrise	Duration of Daylight	Sunset	Civil Twilight Ends	Nautical Twilight Ends	Astronomical Twilight Ends
1	4:55	5:22	5:50	6:14	11 hrs, 6 min	17:20	17:44	18:12	18:39
2	4:56	5:23	5:51	6:15	11 hrs, 5 min	17:20	17:44	18:11	18:39
3	4:56	5:24	5:51	6:16	11 hrs, 3 min	17:19	17:43	18:11	18:38
4	4:57	5:24	5:52	6:16	11 hrs, 2 min	17:18	17:42	18:10	18:38
5	4:57	5:25	5:53	6:17	11 hrs, 0 min	17:17	17:42	18:10	18:37
6	4:58	5:26	5:53	6:18	10 hrs, 59 min	17:17	17:41	18:09	18:37
7	4:59	5:26	5:54	6:18	10 hrs, 58 min	17:16	17:41	18:08	18:36
8	4:59	5:27	5:55	6:19	10 hrs, 56 min	17:16	17:40	18:08	18:36
9	5:00	5:27	5:55	6:20	10 hrs, 55 min	17:15	17:39	18:07	18:35
10	5:00	5:28	5:56	6:21	10 hrs, 54 min	17:14	17:39	18:07	18:35
11	5:01	5:29	5:57	6:21	10 hrs, 53 min	17:14	17:38	18:06	18:34
12	5:02	5:29	5:58	6:22	10 hrs, 51 min	17:13	17:38	18:06	18:34
13	5:02	5:30	5:58	6:23	10 hrs, 50 min	17:13	17:37	18:06	18:33
14	5:03	5:31	5:59	6:24	10 hrs, 49 min	17:12	17:37	18:05	18:33
15	5:04	5:31	6:00	6:24	10 hrs, 48 min	17:12	17:37	18:05	18:33
16	5:04	5:32	6:00	6:25	10 hrs, 46 min	17:12	17:36	18:05	18:32
17	5:05	5:33	6:01	6:26	10 hrs, 45 min	17:11	17:36	18:04	18:32
18	5:06	5:34	6:02	6:27	10 hrs, 44 min	17:11	17:36	18:04	18:32
19	5:06	5:34	6:03	6:27	10 hrs, 43 min	17:10	17:35	18:04	18:32
20	5:07	5:35	6:03	6:28	10 hrs, 42 min	17:10	17:35	18:03	18:31
21	5:08	5:36	6:04	6:29	10 hrs, 41 min	17:10	17:35	18:03	18:31
22	5:08	5:36	6:05	6:30	10 hrs, 40 min	17:10	17:35	18:03	18:31
23	5:09	5:37	6:06	6:31	10 hrs, 39 min	17:09	17:34	18:03	18:31
24	5:10	5:38	6:06	6:31	10 hrs, 38 min	17:09	17:34	18:03	18:31
25	5:10	5:38	6:07	6:32	10 hrs, 37 min	17:09	17:34	18:03	18:31
26	5:11	5:39	6:08	6:33	10 hrs, 36 min	17:09	17:34	18:03	18:31
27	5:12	5:40	6:08	6:34	10 hrs, 35 min	17:09	17:34	18:03	18:31
28	5:12	5:40	6:09	6:34	10 hrs, 34 min	17:09	17:34	18:03	18:31
29	5:13	5:41	6:10	6:35	10 hrs, 33 min	17:08	17:34	18:02	18:31
30	5:14	5:42	6:11	6:36	10 hrs, 32 min	17:08	17:34	18:03	18:31

October

Date	Astronomical Twilight Begins	Nautical Twilight Begins	Civil Twilight Begins	Sunrise	Duration of Daylight	Sunset	Civil Twilight Ends	Nautical Twilight Ends	Astronomical Twilight Ends
1	4:38	5:06	5:33	5:56	11 hrs, 54 min	17:51	18:14	18:41	19:08
2	4:39	5:06	5:33	5:57	11 hrs, 53 min	17:49	18:13	18:40	19:07
3	4:39	5:07	5:34	5:57	11 hrs, 51 min	17:48	18:12	18:39	19:06
4	4:40	5:07	5:34	5:58	11 hrs, 50 min	17:47	18:11	18:38	19:05
5	4:41	5:08	5:35	5:58	11 hrs, 48 min	17:46	18:09	18:37	19:04
6	4:41	5:08	5:35	5:59	11 hrs, 46 min	17:45	18:08	18:36	19:03
7	4:42	5:09	5:36	5:59	11 hrs, 45 min	17:44	18:07	18:34	19:02
8	4:42	5:09	5:36	6:00	11 hrs, 43 min	17:43	18:06	18:33	19:00
9	4:43	5:10	5:37	6:00	11 hrs, 41 min	17:42	18:05	18:32	18:59
10	4:43	5:10	5:37	6:01	11 hrs, 40 min	17:41	18:04	18:31	18:58
11	4:44	5:11	5:38	6:01	11 hrs, 38 min	17:40	18:03	18:30	18:57
12	4:44	5:11	5:38	6:02	11 hrs, 37 min	17:39	18:02	18:29	18:56
13	4:45	5:12	5:39	6:02	11 hrs, 35 min	17:37	18:01	18:28	18:55
14	4:45	5:12	5:39	6:03	11 hrs, 33 min	17:36	18:00	18:27	18:54
15	4:46	5:13	5:40	6:04	11 hrs, 32 min	17:35	17:59	18:26	18:53
16	4:46	5:13	5:41	6:04	11 hrs, 30 min	17:34	17:58	18:25	18:52
17	4:47	5:14	5:41	6:05	11 hrs, 29 min	17:33	17:57	18:24	18:51
18	4:47	5:14	5:42	6:05	11 hrs, 27 min	17:32	17:56	18:23	18:50
19	4:48	5:15	5:42	6:06	11 hrs, 26 min	17:31	17:55	18:22	18:50
20	4:48	5:15	5:43	6:06	11 hrs, 24 min	17:30	17:54	18:22	18:49
21	4:49	5:16	5:43	6:07	11 hrs, 23 min	17:30	17:53	18:21	18:48
22	4:49	5:17	5:44	6:08	11 hrs, 21 min	17:29	17:52	18:20	18:47
23	4:50	5:17	5:44	6:08	11 hrs, 19 min	17:28	17:51	18:19	18:46
24	4:50	5:18	5:45	6:09	11 hrs, 18 min	17:27	17:51	18:18	18:45
25	4:51	5:18	5:46	6:10	11 hrs, 16 min	17:26	17:50	18:17	18:44
26	4:52	5:19	5:46	6:10	11 hrs, 15 min	17:25	17:49	18:16	18:44
27	4:52	5:19	5:47	6:11	11 hrs, 13 min	17:24	17:48	18:16	18:43
28	4:53	5:20	5:48	6:11	11 hrs, 12 min	17:23	17:47	18:15	18:42
29	4:53	5:21	5:48	6:12	11 hrs, 10 min	17:23	17:47	18:14	18:42
30	4:54	5:21	5:49	6:13	11 hrs, 9 min	17:22	17:46	18:13	18:41
31	4:54	5:22	5:49	6:13	11 hrs, 8 min	17:21	17:45	18:13	18:40

December

Date	Astronomical Twilight Begins	Nautical Twilight Begins	Civil Twilight Begins	Sunrise	Duration of Daylight	Sunset	Civil Twilight Ends	Nautical Twilight Ends	Astronomical Twilight Ends
1	5:14	5:43	6:11	6:37	10 hrs, 32 min	17:08	17:34	18:03	18:31
2	5:15	5:43	6:12	6:37	10 hrs, 31 min	17:08	17:34	18:03	18:31
3	5:16	5:44	6:13	6:38	10 hrs, 30 min	17:08	17:34	18:03	18:31
4	5:16	5:45	6:14	6:39	10 hrs, 30 min	17:08	17:34	18:03	18:31
5	5:17	5:45	6:14	6:40	10 hrs, 29 min	17:09	17:34	18:03	18:31
6	5:17	5:46	6:15	6:40	10 hrs, 28 min	17:09	17:34	18:03	18:32
7	5:18	5:47	6:16	6:41	10 hrs, 28 min	17:09	17:34	18:03	18:32
8	5:19	5:47	6:16	6:42	10 hrs, 27 min	17:09	17:34	18:04	18:32
9	5:19	5:48	6:17	6:43	10 hrs, 27 min	17:09	17:35	18:04	18:32
10	5:20	5:49	6:18	6:43	10 hrs, 26 min	17:09	17:35	18:04	18:33
11	5:21	5:49	6:18	6:44	10 hrs, 26 min	17:10	17:35	18:04	18:33
12	5:21	5:50	6:19	6:45	10 hrs, 25 min	17:10	17:35	18:05	18:33
13	5:22	5:50	6:20	6:45	10 hrs, 25 min	17:10	17:36	18:05	18:34
14	5:22	5:51	6:20	6:46	10 hrs, 25 min	17:10	17:36	18:05	18:34
15	5:23	5:52	6:21	6:46	10 hrs, 24 min	17:11	17:36	18:06	18:34
16	5:24	5:52	6:21	6:47	10 hrs, 24 min	17:11	17:37	18:06	18:35
17	5:24	5:53	6:22	6:48	10 hrs, 24 min	17:12	17:37	18:06	18:35
18	5:25	5:53	6:23	6:48	10 hrs, 24 min	17:12	17:38	18:07	18:35
19	5:25	5:54	6:23	6:49	10 hrs, 24 min	17:12	17:38	18:07	18:36
20	5:26	5:54	6:24	6:49	10 hrs, 23 min	17:13	17:39	18:08	18:36
21	5:26	5:55	6:24	6:50	10 hrs, 23 min	17:13	17:39	18:08	18:37
22	5:27	5:56	6:25	6:50	10 hrs, 23 min	17:14	17:39	18:09	18:37
23	5:27	5:56	6:25	6:51	10 hrs, 23 min	17:14	17:40	18:09	18:38
24	5:28	5:56	6:26	6:51	10 hrs, 23 min	17:15	17:41	18:10	18:38
25	5:28	5:57	6:26	6:52	10 hrs, 24 min	17:15	17:41	18:10	18:39
26	5:29	5:57	6:27	6:52	10 hrs, 24 min	17:16	17:42	18:11	18:39
27	5:29	5:58	6:27	6:53	10 hrs, 24 min	17:17	17:42	18:11	18:40
28	5:30	5:58	6:27	6:53	10 hrs, 24 min	17:17	17:43	18:12	18:41
29	5:30	5:59	6:28	6:53	10 hrs, 24 min	17:18	17:43	18:13	18:41
30	5:30	5:59	6:28	6:54	10 hrs, 25 min	17:18	17:44	18:13	18:42
31	5:31	5:59	6:28	6:54	10 hrs, 25 min	17:19	17:45	18:14	18:42

Daylight Saving Time is not observed in this location.

Atmospheric refraction has been considered in these calculations, using the generally accepted value of 0° 34' for the effect of refraction at the horizon.
An entry of "--:--" anywhere on these tables means that event does not occur on that date. This only occurs at extreme northern and southern latitudes.

Algorithm Sources: *Almanac for Computers* (1990, Nautical Almanac Office, US Naval Observatory, Washington, DC)
Astronomical Algorithms (2nd edition, by Jean Meeus, Willman-Bell, Inc., 1998)

This Page Intentionally Left Blank

KATHMANDU, NEPAL AREA - INDEX MAP

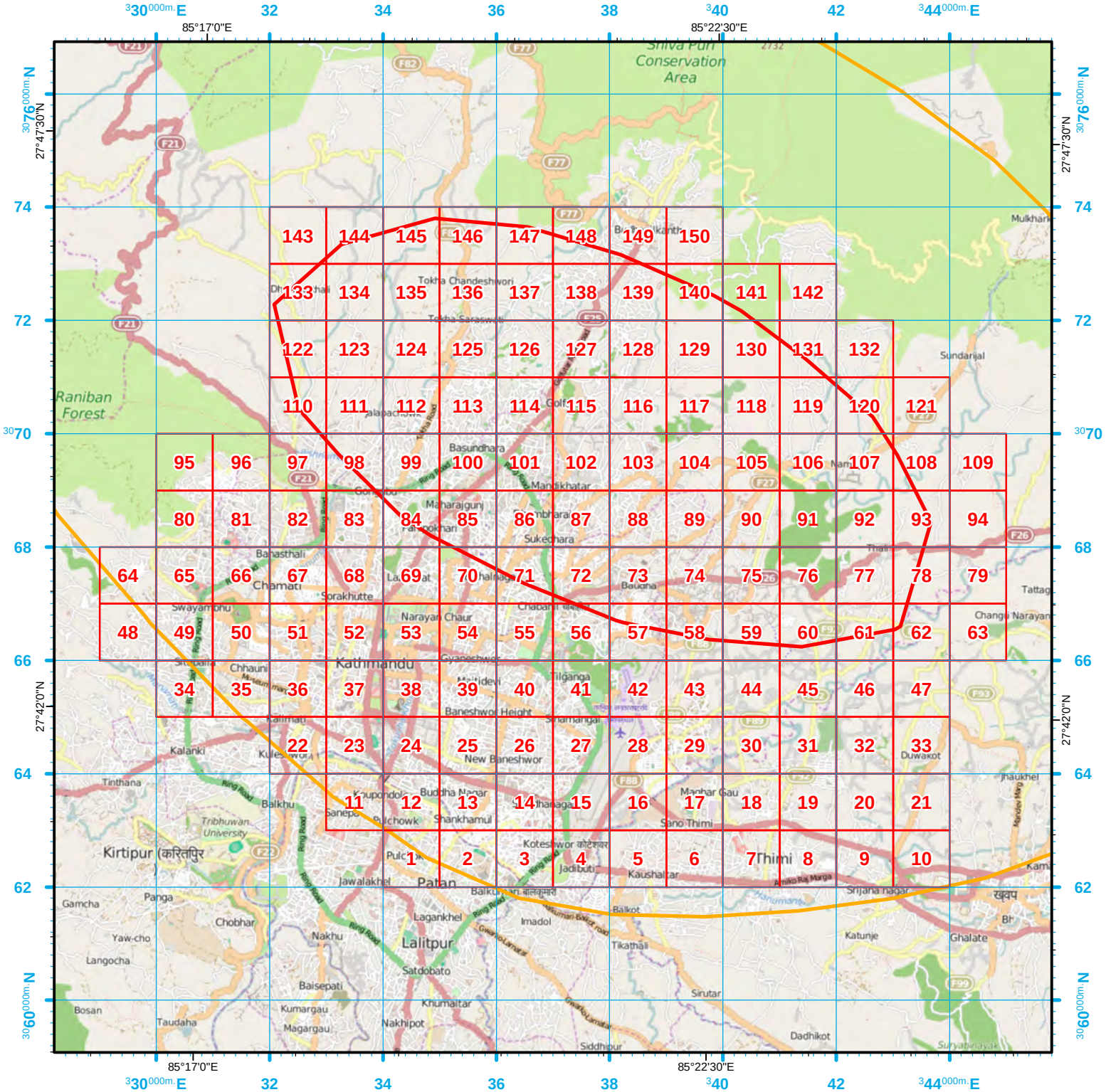

2000-m grid, MGRS
World Geodetic System 1984 Datum
Grid Zone Designation: 45R
100,000-m Square Identification: UL
Map / Vector Data Source: USGS, ©OpenStreetMap Contributors

Not to be used for navigation.
For information and planning purposes only.

MGRS
100,000-m Square Grid
UL
45R
Grid Zone Designation

Legend

Search Grid

USGS Shakemap Intensity

VIII

IX

Shakemap info obtained from USGS map version 5 processed at 2015-04-25 at 10:10:50 UTC

KATHMANDU AREA

KATHMANDU, NEPAL AREA

1K GRID CELL: 45R UL 3462 **10K MAP SERIES:** 45R UL 36

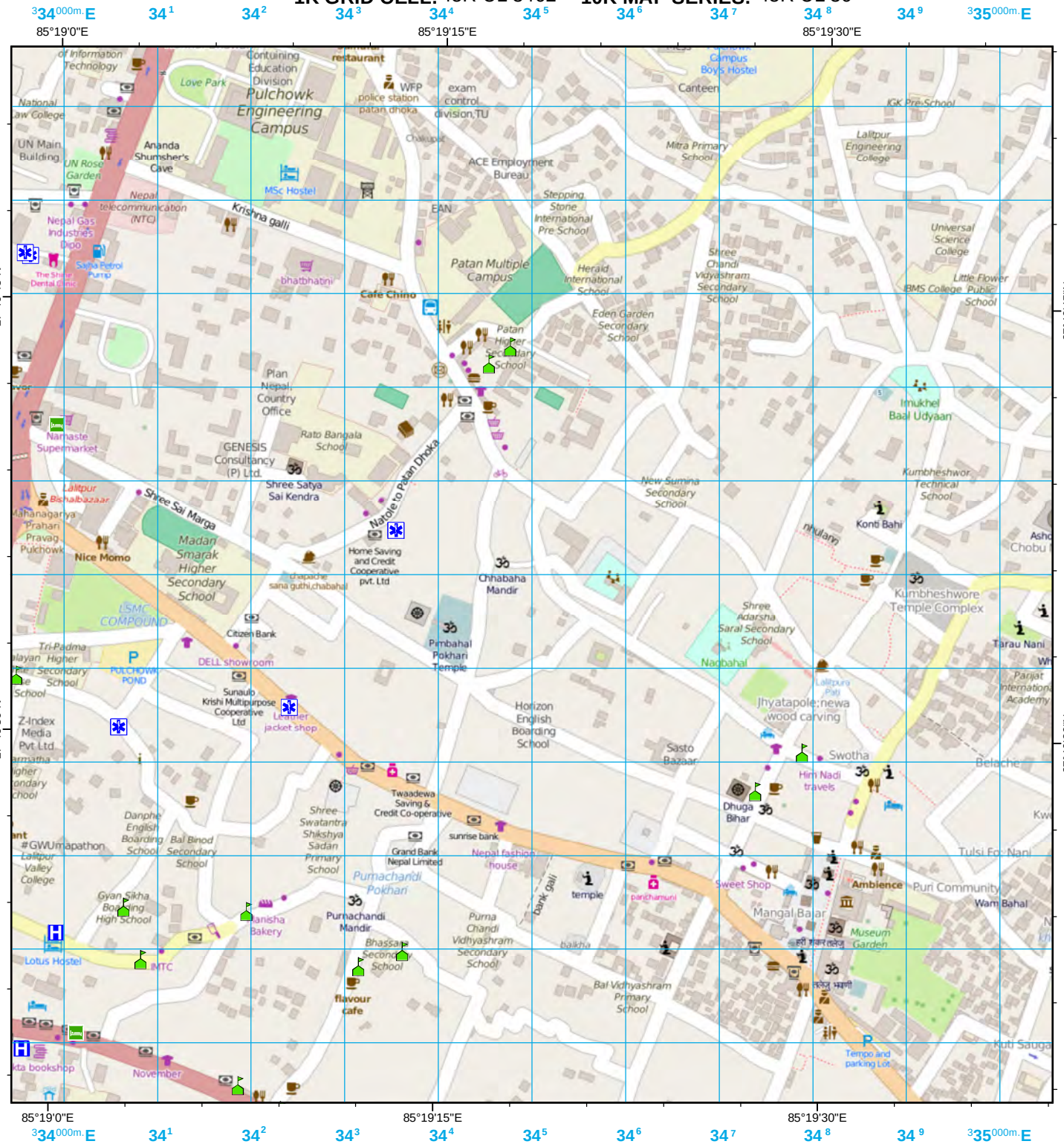

1000-m cell, 100-m grid, MGRS
World Geodetic System 1984 Datum
Grid Zone Designation:45R
100,000-m Square Identification:UL

Map: National Geographic, ©OpenStreetMap Contributors
Vector: ©OpenStreetmap Contributors
(These are national level assets and cannot be verified accurate at the local level.)

Not to be used for navigation.
For information and planning purposes only.

1:6,000 Scale

0	50	100	200	300	400	Meters
0	162.5	325	650	975	1,300	Feet

INDEX MAP

MAPSHEET 1 of 150

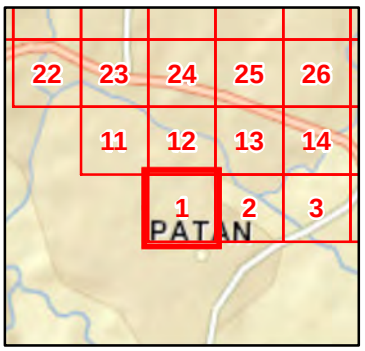

KATHMANDU AREA

MGRS
100,000-m Square Grid
UL
45R
Grid Zone Designation

- Community Center
- Hospital
- Hotel
- Medical Service
- Embassy
- School

KATHMANDU, NEPAL AREA

1K GRID CELL: 45R UL 3462 **10K MAP SERIES:** 45R UL 36

1000-m cell, 100-m grid, MGRS
World Geodetic System 1984 Datum
Grid Zone Designation:45R
100,000-m Square Identification:UL
Image: ©2014 DigitalGlobe
Map: National Geographic
Vector: ©OpenStreetmap Contributors
(These are national level assets and cannot be verified accurate at the local level.)

Not to be used for navigation.
For information and planning purposes only.

1:6,000 Scale

0 50 100 200 300 400 Meters
0 162.5 325 650 975 1,300 Feet

INDEX MAP

MAPSHEET 1 of 150

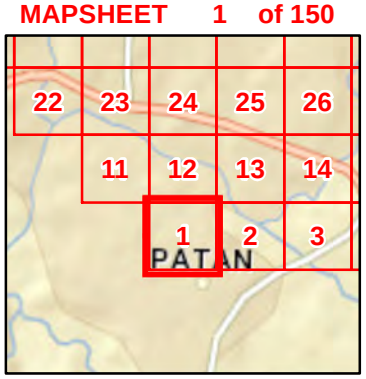

KATHMANDU AREA

MGRS
100,000-m Square Grid
UL
45R
Grid Zone Designation

- Community Center
- Hospital
- Hotel
- Medical Service
- Embassy
- School

KATHMANDU, NEPAL AREA

1K GRID CELL: 45R UL 3562 **10K MAP SERIES:** 45R UL 36

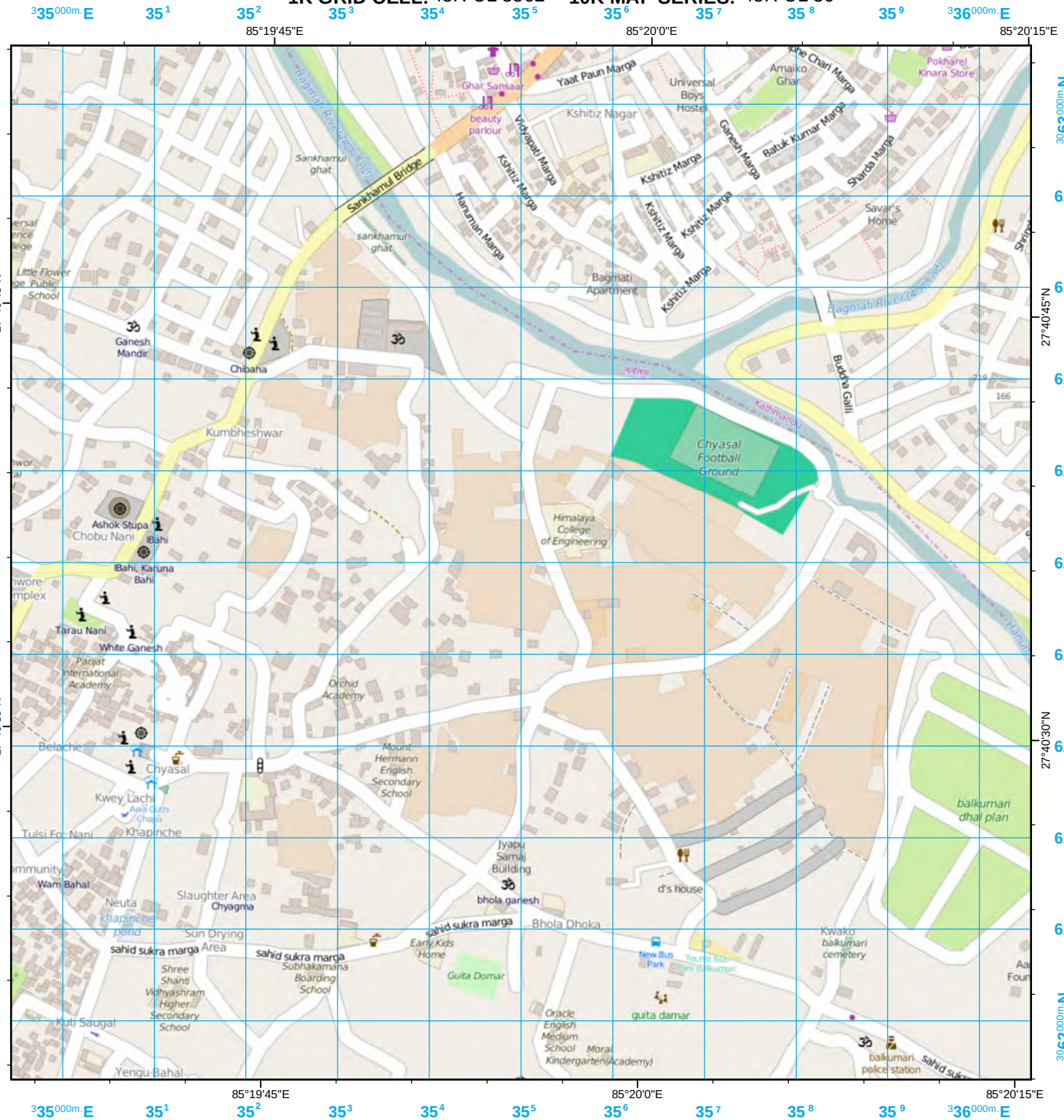

1000-m cell, 100-m grid, MGRS
World Geodetic System 1984 Datum
Grid Zone Designation:45R
100,000-m Square Identification:UL

Map: National Geographic, ©OpenStreetMap Contributors
Vector: ©OpenStreetmap Contributors
(These are national level assets and cannot be verified accurate at the local level.)

Not to be used for navigation.
For information and planning purposes only.

1:6,000 Scale

0	50	100	200	300	400	Meters
0	162.5	325	650	975	1,300	Feet

INDEX MAP

MAPSHEET 2 of 150

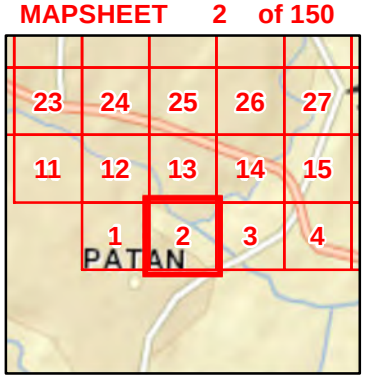

KATHMANDU AREA

MGRS
100,000-m Square Grid
UL
45R
Grid Zone Designation

- Community Center
- Hospital
- Hotel
- Medical Service
- Embassy
- School

KATHMANDU, NEPAL AREA

1K GRID CELL: 45R UL 3562 **10K MAP SERIES:** 45R UL 36

1000-m cell, 100-m grid, MGRS
World Geodetic System 1984 Datum
Grid Zone Designation:45R
100,000-m Square Identification:UL
Image: ©2014 DigitalGlobe
Map: National Geographic
Vector: ©OpenStreetmap Contributors
(These are national level assets and cannot be verified accurate at the local level.)

Not to be used for navigation.
For information and planning purposes only.

1:6,000 Scale

0 50 100 200 300 400 Meters
0 162.5 325 650 975 1,300 Feet

KATHMANDU AREA

INDEX MAP

MAPSHEET 2 of 150

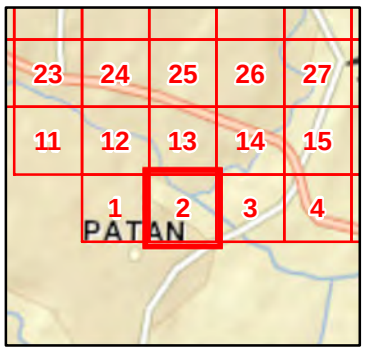

MGRS
100,000-m Square Grid
UL
45R
Grid Zone Designation

- Community Center
- Hospital
- Hotel
- Medical Service
- Embassy
- School

KATHMANDU, NEPAL AREA

1K GRID CELL: 45R UL 3662 **10K MAP SERIES:** 45R UL 36

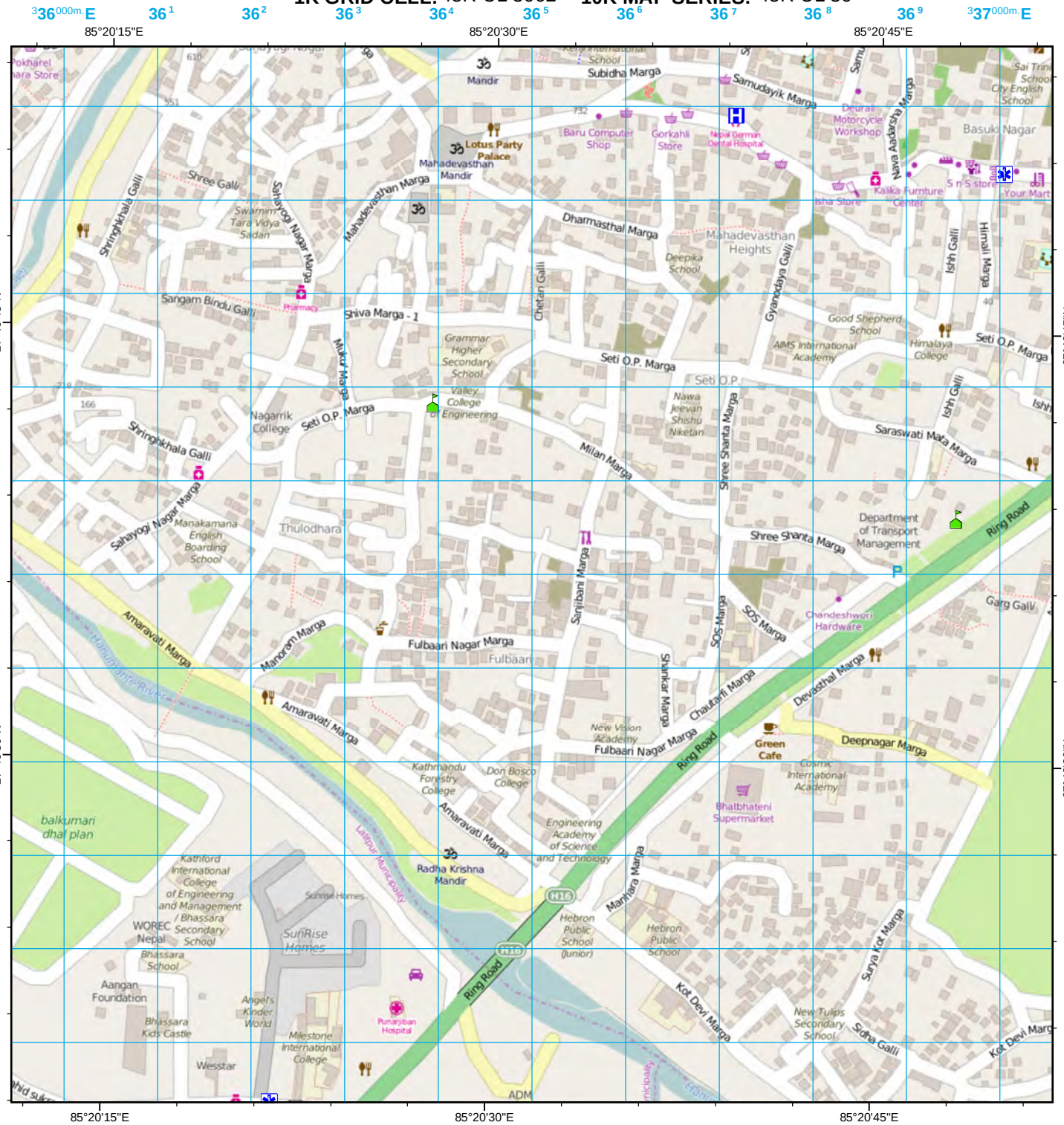

1000-m cell, 100-m grid, MGRS
World Geodetic System 1984 Datum
Grid Zone Designation:45R
100,000-m Square Identification:UL

Map: National Geographic, ©OpenStreetMap Contributors
Vector: ©OpenStreetmap Contributors
(These are national level assets and cannot be verified accurate at the local level.)

Not to be used for navigation.
For information and planning purposes only.

1:6,000 Scale

	0	50	100	200	300	400	Meters
	0	162.5	325	650	975	1,300	Feet

INDEX MAP

MAPSHEET 3 of 150

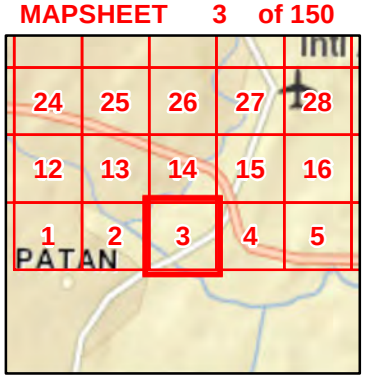

KATHMANDU AREA

MGRS
100,000-m Square Grid
UL
45R
Grid Zone Designation

- C Community Center
- Hospital
- Hotel
- Medical Service
- Embassy
- School

KATHMANDU, NEPAL AREA

1K GRID CELL: 45R UL 3662 **10K MAP SERIES:** 45R UL 36

1000-m cell, 100-m grid, MGRS
World Geodetic System 1984 Datum
Grid Zone Designation:45R
100,000-m Square Identification:UL
Image: ©2014 DigitalGlobe
Map: National Geographic
Vector: ©OpenStreetmap Contributors
(These are national level assets and cannot be verified accurate at the local level.)

Not to be used for navigation.
For information and planning purposes only.

1:6,000 Scale

0 50 100 200 300 400 Meters
0 162.5 325 650 975 1,300 Feet

INDEX MAP

MAPSHEET 3 of 150

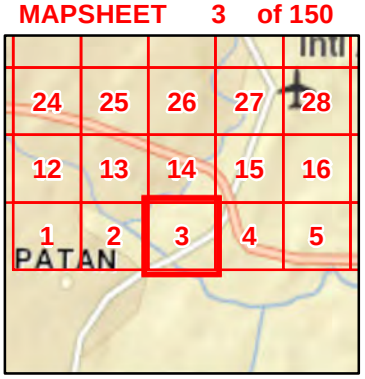

KATHMANDU AREA

MGRS
100,000-m Square Grid
UL
45R
Grid Zone Designation

- Community Center
- Hospital
- Hotel
- Medical Service
- Embassy
- School

KATHMANDU, NEPAL AREA

1K GRID CELL: 45R UL 3762 **10K MAP SERIES:** 45R UL 36

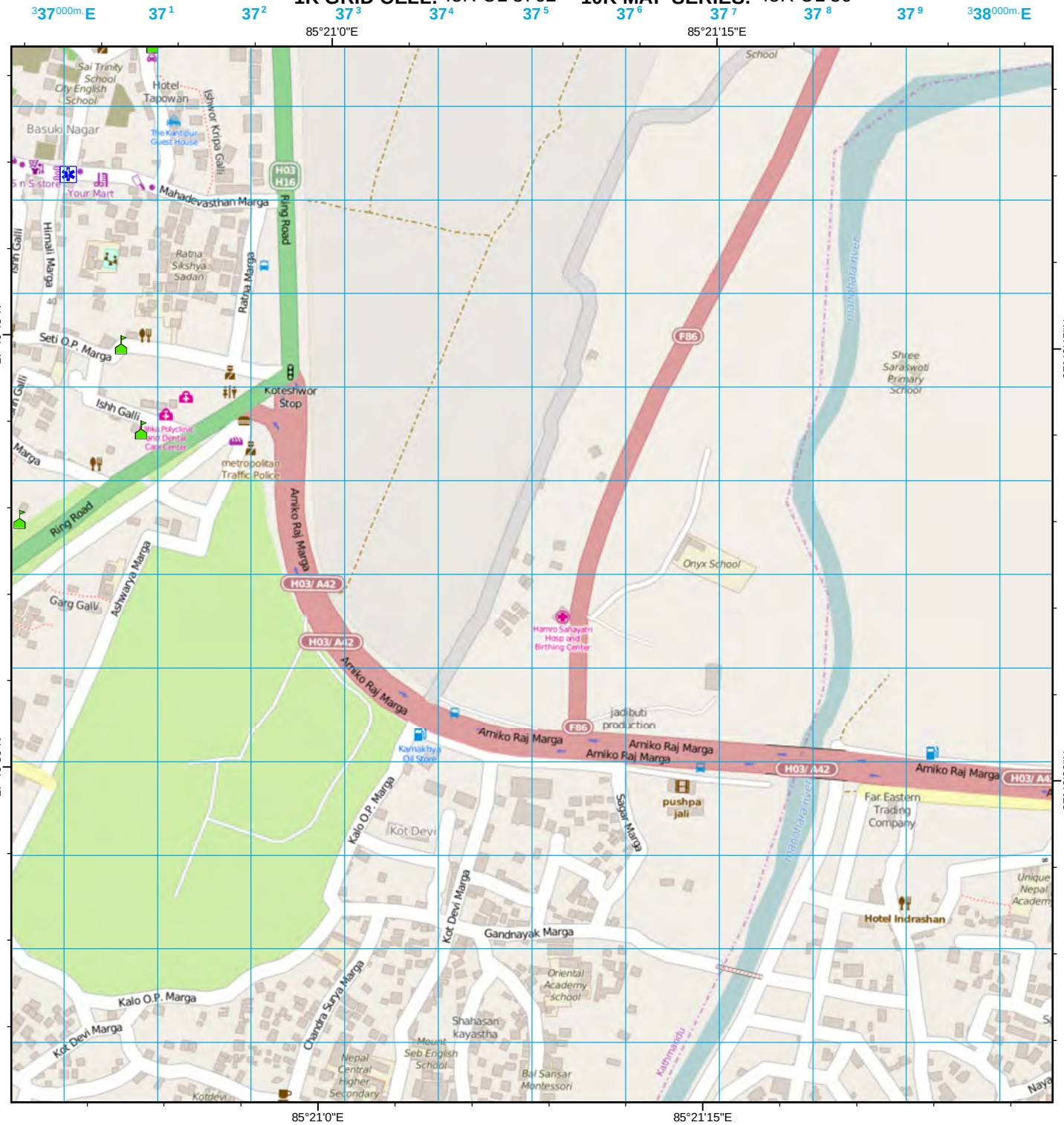

1000-m cell, 100-m grid, MGRS
World Geodetic System 1984 Datum
Grid Zone Designation:45R
100,000-m Square Identification:UL

Map: National Geographic, ©OpenStreetMap Contributors
Vector: ©OpenStreetmap Contributors
(These are national level assets and cannot be verified accurate at the local level.)

Not to be used for navigation.
For information and planning purposes only.

1:6,000 Scale

	0	50	100	200	300	400	Meters
	0	162.5	325	650	975	1,300	Feet

INDEX MAP

MAPSHEET 4 of 150

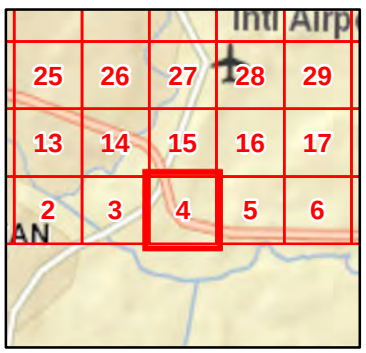

KATHMANDU AREA

MGRS
100,000-m Square Grid
UL
45R
Grid Zone Designation

- Community Center
- Hospital
- Hotel
- Medical Service
- Embassy
- School

KATHMANDU, NEPAL AREA

1K GRID CELL: 45R UL 3762 **10K MAP SERIES:** 45R UL 36

85°21'0"E 85°21'15"E

27°40'45"N 27°40'30"N

1000-m cell, 100-m grid, MGRS
World Geodetic System 1984 Datum
Grid Zone Designation:45R
100,000-m Square Identification:UL
Image: ©2014 DigitalGlobe
Map: National Geographic
Vector: ©OpenStreetmap Contributors
(These are national level assets and cannot be verified accurate at the local level.)

Not to be used for navigation.
For information and planning purposes only.

1:6,000 Scale

0 50 100 200 300 400 Meters
0 162.5 325 650 975 1,300 Feet

KATHMANDU AREA

INDEX MAP

MAPSHEET 4 of 150

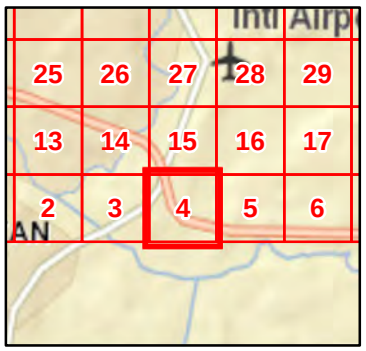

MGRS
100,000-m Square Grid
UL
45R
Grid Zone Designation

- Community Center
- Hospital
- Hotel
- Medical Service
- Embassy
- School

KATHMANDU, NEPAL AREA

1K GRID CELL: 45R UL 3862 **10K MAP SERIES:** 45R UL 36

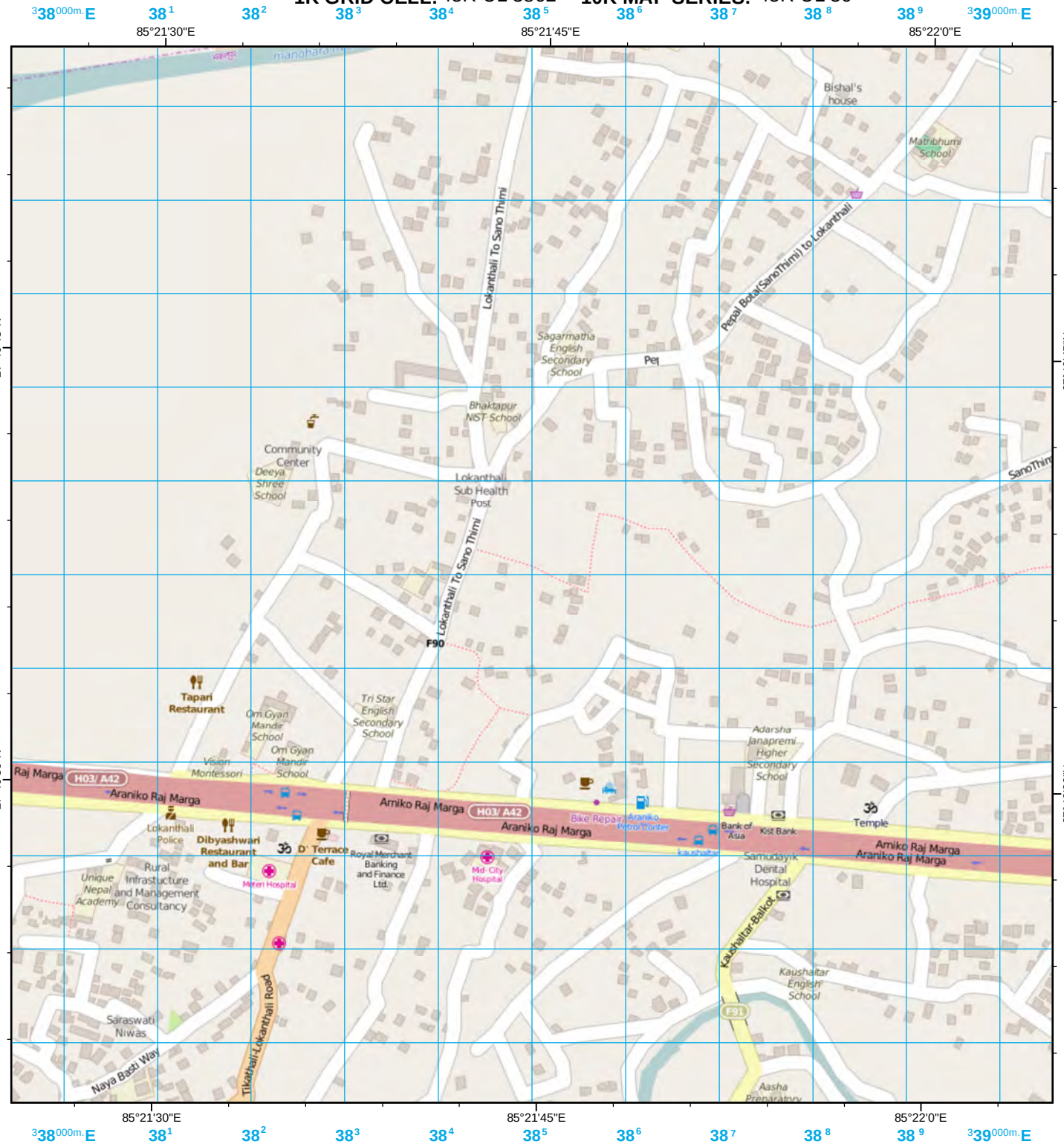

1000-m cell, 100-m grid, MGRS
World Geodetic System 1984 Datum
Grid Zone Designation:45R
100,000-m Square Identification:UL

Map: National Geographic, ©OpenStreetMap Contributors
Vector: ©OpenStreetmap Contributors
(These are national level assets and cannot be verified accurate at the local level.)

Not to be used for navigation.
For information and planning purposes only.

1:6,000 Scale

	0	50	100	200	300	400	
Meters							
Feet	0	162.5	325	650	975	1,300	

INDEX MAP

MAPSHEET 5 of 150

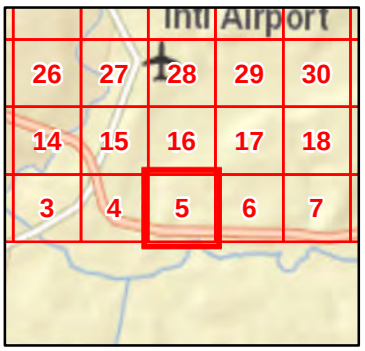

KATHMANDU AREA

MGRS
100,000-m Square Grid
UL
45R
Grid Zone Designation

- Community Center
- Hospital
- Hotel
- Medical Service
- Embassy
- School

KATHMANDU, NEPAL AREA

1K GRID CELL: 45R UL 3862 **10K MAP SERIES:** 45R UL 36

1000-m cell, 100-m grid, MGRS
World Geodetic System 1984 Datum
Grid Zone Designation:45R
100,000-m Square Identification:UL
Image: ©2014 DigitalGlobe
Map: National Geographic
Vector: ©OpenStreetmap Contributors
(These are national level assets and cannot be verified accurate at the local level.)

Not to be used for navigation.
For information and planning purposes only.

1:6,000 Scale

0 50 100 200 300 400 Meters
0 162.5 325 650 975 1,300 Feet

KATHMANDU AREA

INDEX MAP

MAPSHEET 5 of 150

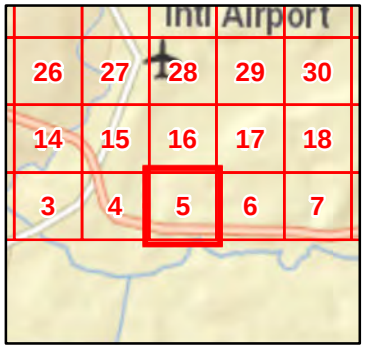

MGRS
100,000-m Square Grid
UL
45R
Grid Zone Designation

- Community Center
- Hospital
- Hotel
- Medical Service
- Embassy
- School

KATHMANDU, NEPAL AREA

1K GRID CELL: 45R UL 3962 **10K MAP SERIES:** 45R UL 36

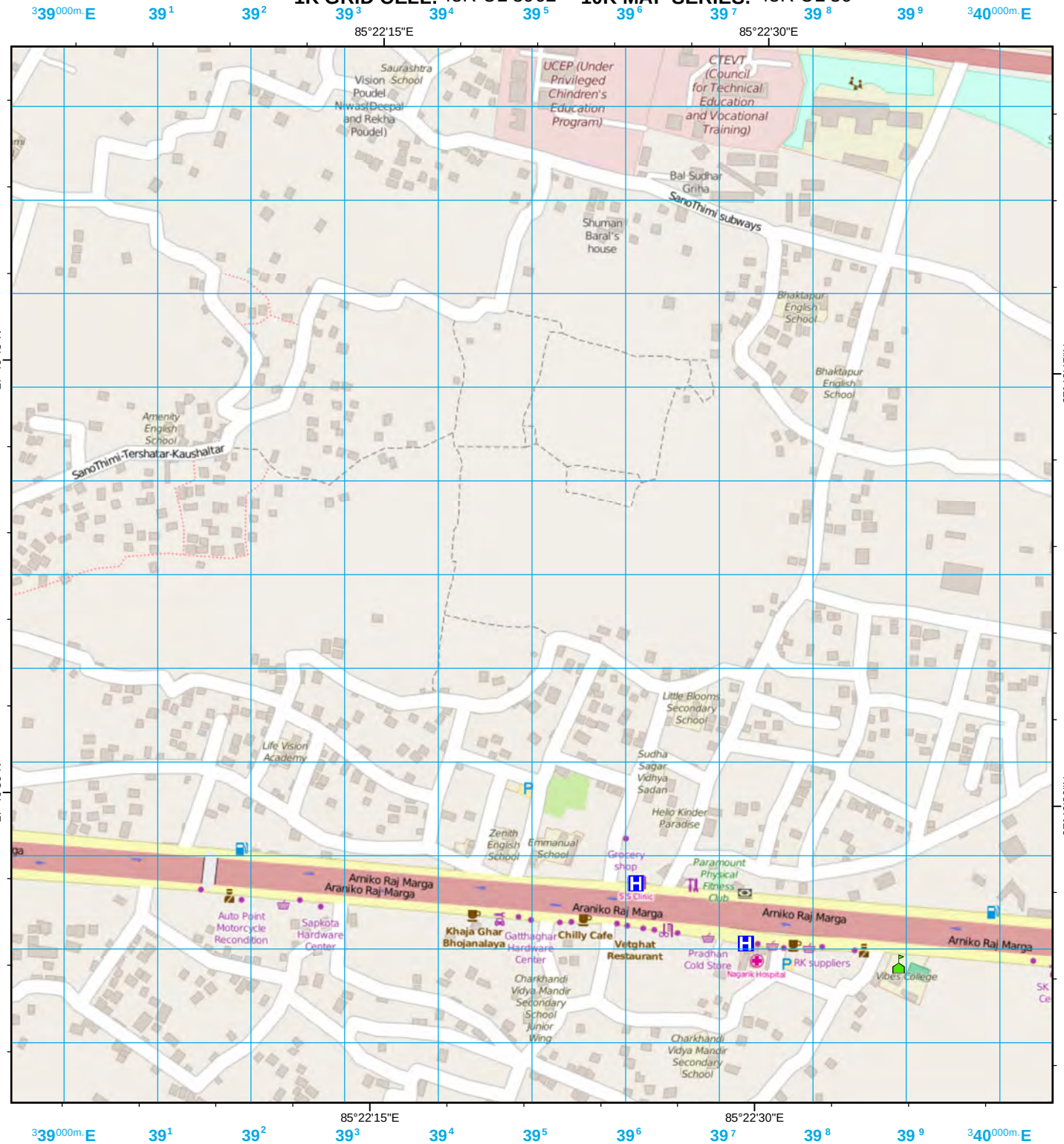

1000-m cell, 100-m grid, MGRS
World Geodetic System 1984 Datum
Grid Zone Designation:45R
100,000-m Square Identification:UL

Map: National Geographic, ©OpenStreetMap Contributors
Vector: ©OpenStreetmap Contributors
(These are national level assets and cannot be verified accurate at the local level.)

Not to be used for navigation.
For information and planning purposes only.

1:6,000 Scale

	0	50	100	200	300	400
Meters						
Feet	0	162.5	325	650	975	1,300

INDEX MAP

MAPSHEET 6 of 150

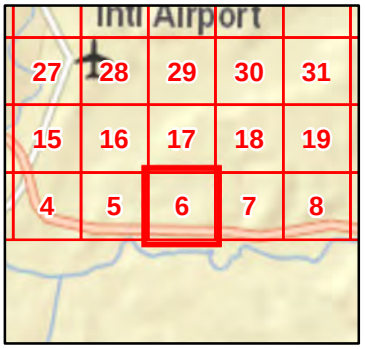

KATHMANDU AREA

MGRS
100,000-m Square Grid
UL
45R
Grid Zone Designation

- Community Center
- Hospital
- Hotel
- Medical Service
- Embassy
- School

KATHMANDU, NEPAL AREA

1K GRID CELL: 45R UL 3962 **10K MAP SERIES:** 45R UL 36

1000-m cell, 100-m grid, MGRS
World Geodetic System 1984 Datum
Grid Zone Designation:45R
100,000-m Square Identification:UL
Image: ©2014 DigitalGlobe
Map: National Geographic
Vector: ©OpenStreetmap Contributors
(These are national level assets and cannot be verified accurate at the local level.)

Not to be used for navigation.
For information and planning purposes only.

1:6,000 Scale

0 50 100 200 300 400 Meters
0 162.5 325 650 975 1,300 Feet

KATHMANDU AREA

INDEX MAP

MAPSHEET 6 of 150

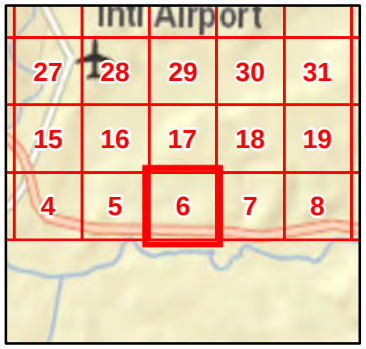

MGRS
100,000-m Square Grid
UL
45R
Grid Zone Designation

- Community Center
- Hospital
- Hotel
- Medical Service
- Embassy
- School

KATHMANDU, NEPAL AREA

1K GRID CELL: 45R UL 4062 **10K MAP SERIES:** 45R UL 46

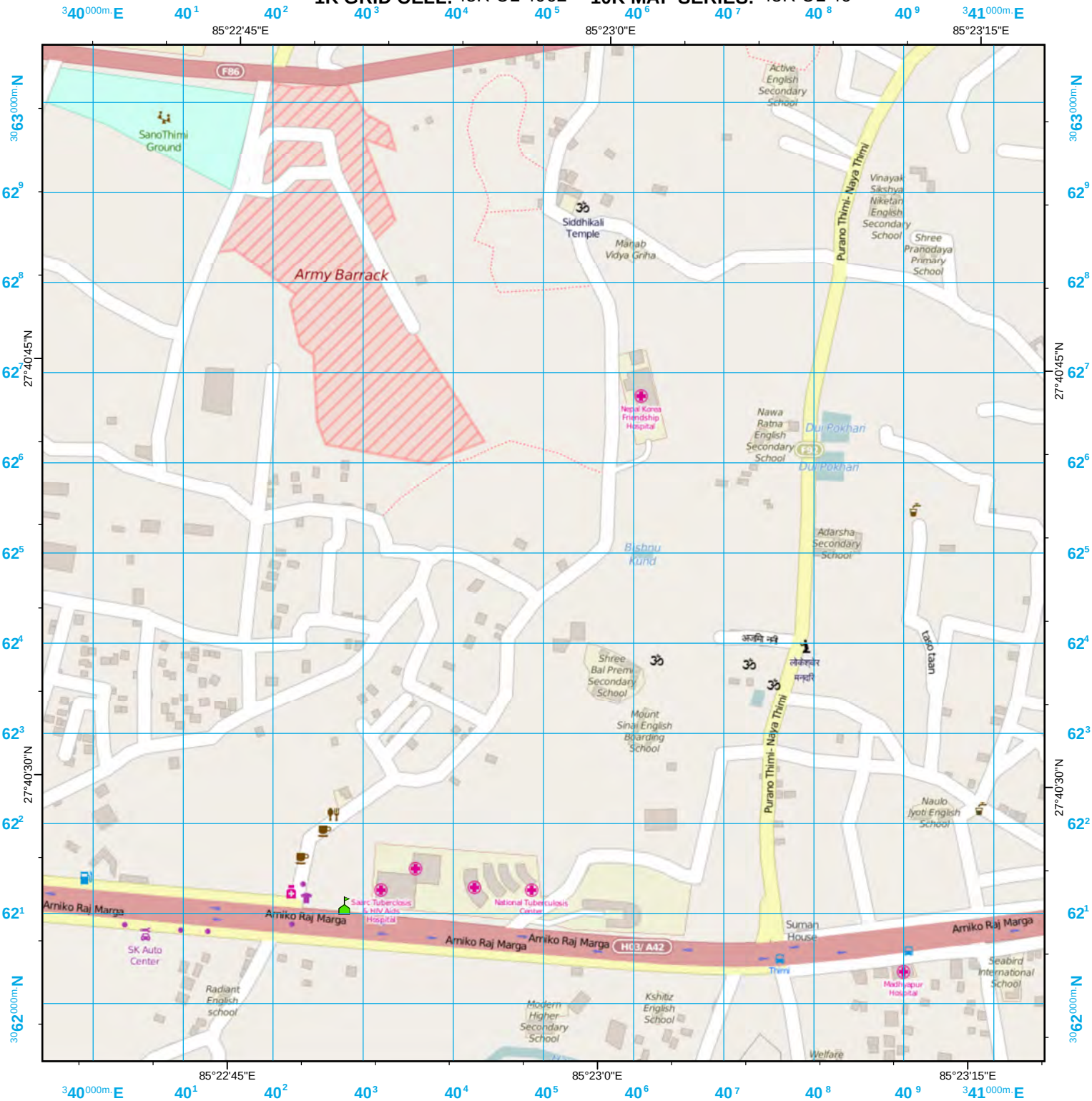

1000-m cell, 100-m grid, MGRS
World Geodetic System 1984 Datum
Grid Zone Designation:45R
100,000-m Square Identification:UL

Map: National Geographic, ©OpenStreetMap Contributors
Vector: ©OpenStreetmap Contributors
(These are national level assets and cannot be verified accurate at the local level.)

Not to be used for navigation.
For information and planning purposes only.

1:6,000 Scale

0	50	100	200	300	400	Meters
0	162.5	325	650	975	1,300	Feet

INDEX MAP

MAPSHEET 7 of 150

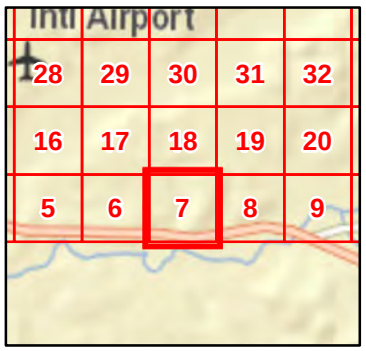

KATHMANDU AREA

MGRS
100,000-m Square Grid
UL
45R
Grid Zone Designation

- Community Center
- Hospital
- Hotel
- Medical Service
- Embassy
- School

KATHMANDU, NEPAL AREA

1K GRID CELL: 45R UL 4062 **10K MAP SERIES:** 45R UL 46

1000-m cell, 100-m grid, MGRS
World Geodetic System 1984 Datum
Grid Zone Designation:45R
100,000-m Square Identification:UL
Image: ©2014 DigitalGlobe
Map: National Geographic
Vector: ©OpenStreetmap Contributors
(These are national level assets and cannot be verified accurate at the local level.)

Not to be used for navigation.
For information and planning purposes only.

1:6,000 Scale

0	50	100	200	300	400	Meters
0	162.5	325	650	975	1,300	Feet

INDEX MAP

MAPSHEET 7 of 150

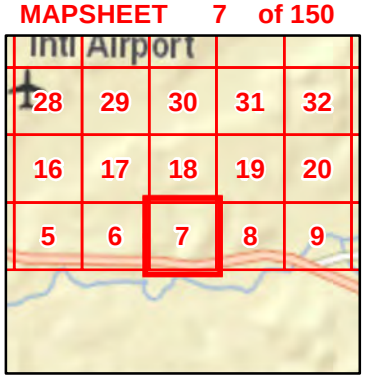

KATHMANDU AREA

MGRS
100,000-m Square Grid
UL
45R
Grid Zone Designation

- Community Center
- Hospital
- Hotel
- Medical Service
- Embassy
- School

KATHMANDU, NEPAL AREA

1K GRID CELL: 45R UL 4162 **10K MAP SERIES:** 45R UL 46

1000-m cell, 100-m grid, MGRS
World Geodetic System 1984 Datum
Grid Zone Designation:45R
100,000-m Square Identification:UL

Map: National Geographic, ©OpenStreetMap Contributors
Vector: ©OpenStreetmap Contributors
(These are national level assets and cannot be verified accurate at the local level.)

Not to be used for navigation.
For information and planning purposes only.

1:6,000 Scale

0 50 100 200 300 400 Meters
0 162.5 325 650 975 1,300 Feet

KATHMANDU AREA

INDEX MAP

MAPSHEET 8 of 150

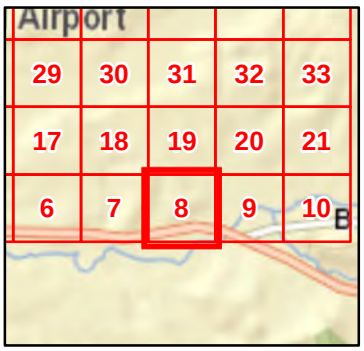

MGRS
100,000-m Square Grid
UL
45R
Grid Zone Designation

- Community Center
- Hospital
- Hotel
- Medical Service
- Embassy
- School

KATHMANDU, NEPAL AREA

1K GRID CELL: 45R UL 4162 **10K MAP SERIES:** 45R UL 46

1000-m cell, 100-m grid, MGRS
World Geodetic System 1984 Datum
Grid Zone Designation:45R
100,000-m Square Identification:UL
Image: ©2014 DigitalGlobe
Map: National Geographic
Vector: ©OpenStreetmap Contributors
(These are national level assets and cannot be verified accurate at the local level.)

Not to be used for navigation.
For information and planning purposes only.

1:6,000 Scale

0 50 100 200 300 400 Meters
0 162.5 325 650 975 1,300 Feet

KATHMANDU AREA

INDEX MAP

MAPSHEET 8 of 150

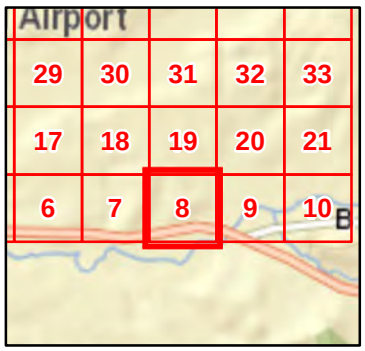

MGRS
100,000-m Square Grid
UL
45R
Grid Zone Designation

- Community Center
- Hospital
- Hotel
- Medical Service
- Embassy
- School

KATHMANDU, NEPAL AREA

1K GRID CELL: 45R UL 4262 **10K MAP SERIES:** 45R UL 46

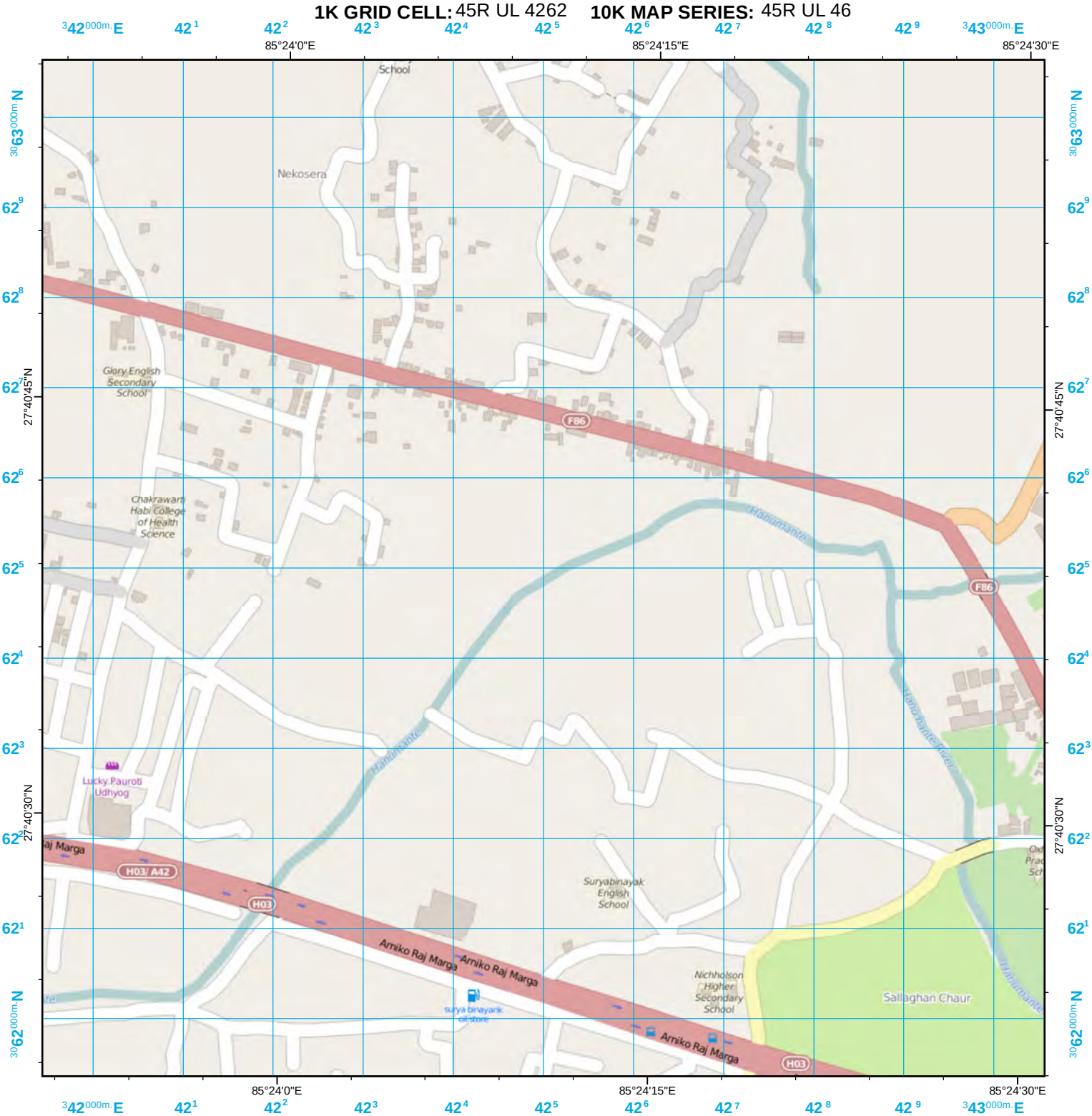

1000-m cell, 100-m grid, MGRS
World Geodetic System 1984 Datum
Grid Zone Designation:45R
100,000-m Square Identification:UL

Map: National Geographic, ©OpenStreetMap Contributors
Vector: ©OpenStreetmap Contributors
(These are national level assets and cannot be verified accurate at the local level.)

Not to be used for navigation.
For information and planning purposes only.

1:6,000 Scale

	0	50	100	200	300	400
Meters						
Feet	0	162.5	325	650	975	1,300

INDEX MAP

MAPSHEET 9 of 150

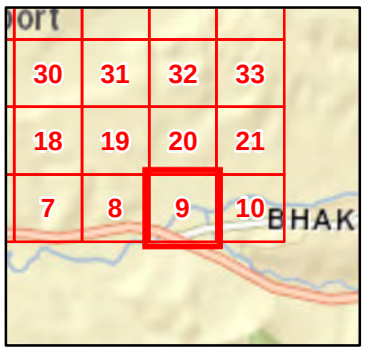

KATHMANDU AREA

MGRS
100,000-m Square Grid
UL
45R
Grid Zone Designation

- Community Center
- Hospital
- Hotel
- Medical Service
- Embassy
- School

KATHMANDU, NEPAL AREA

1K GRID CELL: 45R UL 4262 **10K MAP SERIES:** 45R UL 46

1000-m cell, 100-m grid, MGRS
World Geodetic System 1984 Datum
Grid Zone Designation:45R
100,000-m Square Identification:UL
Image: ©2014 DigitalGlobe
Map: National Geographic
Vector: ©OpenStreetmap Contributors
(These are national level assets and cannot be verified accurate at the local level.)

Not to be used for navigation.
For information and planning purposes only.

MGRS
100,000-m Square Grid
UL
45R
Grid Zone Designation

1:6,000 Scale

0 50 100 200 300 400 Meters
0 162.5 325 650 975 1,300 Feet

- Community Center
- Hospital
- Hotel
- Medical Service
- Embassy
- School

KATHMANDU AREA

INDEX MAP

MAPSHEET 9 of 150

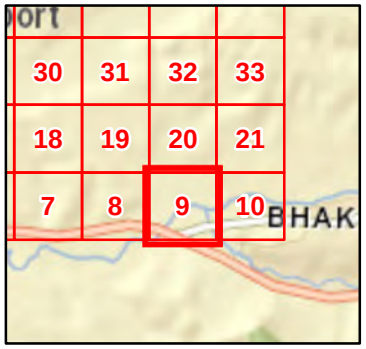

KATHMANDU, NEPAL AREA

1K GRID CELL: 45R UL 4362 **10K MAP SERIES:** 45R UL 46

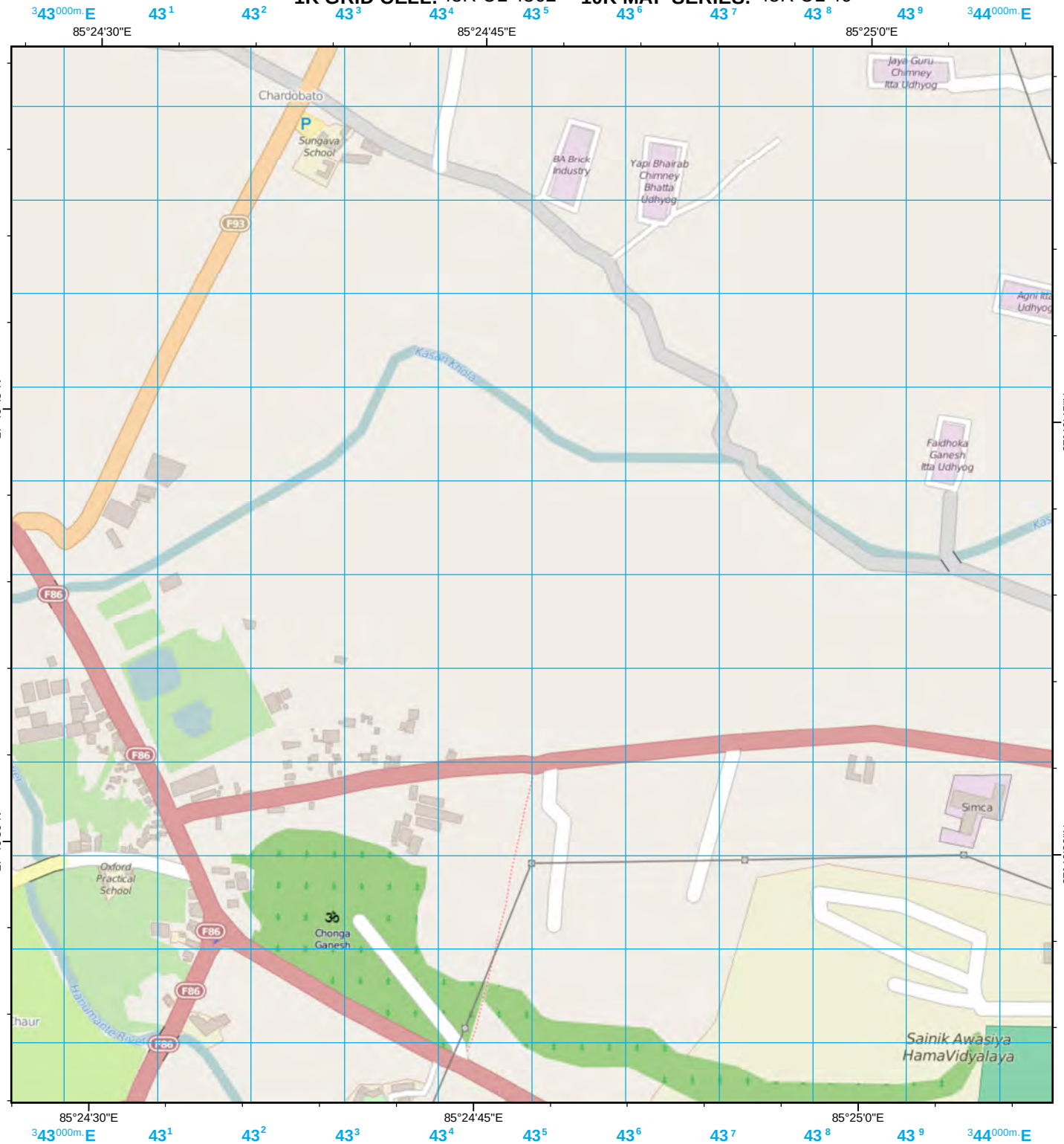

1000-m cell, 100-m grid, MGRS
World Geodetic System 1984 Datum
Grid Zone Designation:45R
100,000-m Square Identification:UL

Map: National Geographic, ©OpenStreetMap Contributors
Vector: ©OpenStreetmap Contributors
(These are national level assets and cannot be verified accurate at the local level.)

Not to be used for navigation.
For information and planning purposes only.

1:6,000 Scale

0	50	100	200	300	400	Meters
0	162.5	325	650	975	1,300	Feet

KATHMANDU AREA

INDEX MAP

MAPSHEET 10 of 150

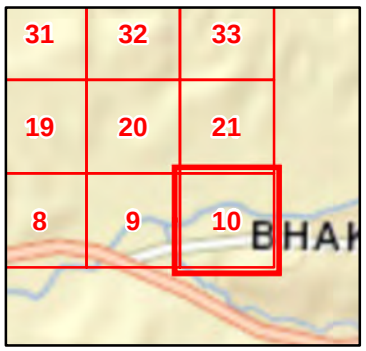

MGRS
100,000-m Square Grid
UL
45R
Grid Zone Designation

- Community Center
- Hospital
- Hotel
- Medical Service
- Embassy
- School

KATHMANDU, NEPAL AREA

1K GRID CELL: 45R UL 4362 **10K MAP SERIES:** 45R UL 46

1000-m cell, 100-m grid, MGRS
World Geodetic System 1984 Datum
Grid Zone Designation:45R
100,000-m Square Identification:UL
Image: ©2014 DigitalGlobe
Map: National Geographic
Vector: ©OpenStreetmap Contributors
(These are national level assets and cannot be verified accurate at the local level.)

Not to be used for navigation.
For information and planning purposes only.

1:6,000 Scale

0	50	100	200	300	400	Meters
0	162.5	325	650	975	1,300	Feet

INDEX MAP

MAPSHEET 10 of 150

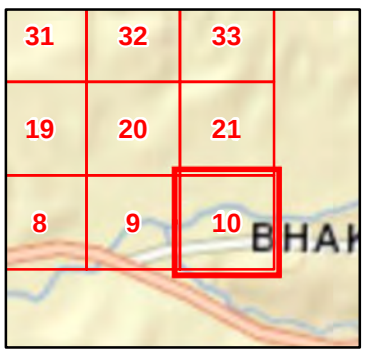

KATHMANDU AREA

MGRS
100,000-m Square Grid
UL
45R
Grid Zone Designation

- Community Center
- Hospital
- Hotel
- Medical Service
- Embassy
- School

KATHMANDU, NEPAL AREA

1K GRID CELL: 45R UL 3363 **10K MAP SERIES:** 45R UL 36

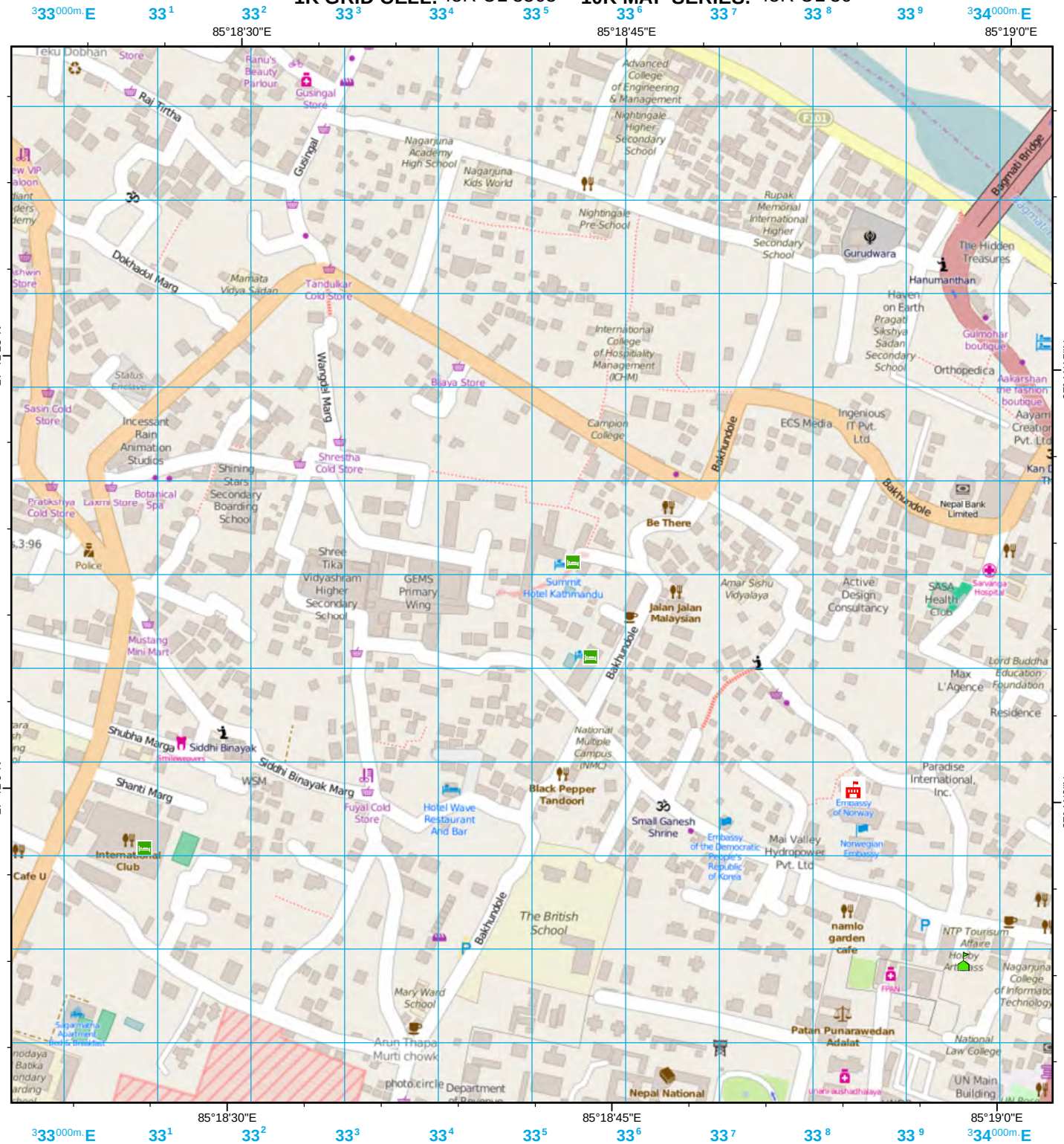

1000-m cell, 100-m grid, MGRS
World Geodetic System 1984 Datum
Grid Zone Designation:45R
100,000-m Square Identification:UL

Map: National Geographic, ©OpenStreetMap Contributors
Vector: ©OpenStreetmap Contributors
(These are national level assets and cannot be verified accurate at the local level.)

Not to be used for navigation.
For information and planning purposes only.

1:6,000 Scale

0 50 100 200 300 400 Meters
0 162.5 325 650 975 1,300 Feet

INDEX MAP

MAPSHEET 11 of 150

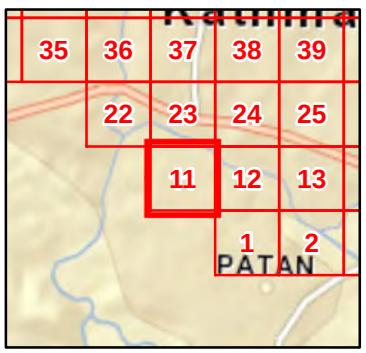

KATHMANDU AREA

MGRS
100,000-m Square Grid
UL
45R
Grid Zone Designation

- Community Center
- Hospital
- Hotel
- Medical Service
- Embassy
- School

KATHMANDU, NEPAL AREA

1K GRID CELL: 45R UL 3363 **10K MAP SERIES:** 45R UL 36

1000-m cell, 100-m grid, MGRS
World Geodetic System 1984 Datum
Grid Zone Designation:45R
100,000-m Square Identification:UL
Image: ©2014 DigitalGlobe
Map: National Geographic
Vector: ©OpenStreetmap Contributors
(These are national level assets and cannot be verified accurate at the local level.)

Not to be used for navigation.
For information and planning purposes only.

1:6,000 Scale

0	50	100	200	300	400	Meters
0	162.5	325	650	975	1,300	Feet

INDEX MAP

MAPSHEET 11 of 150

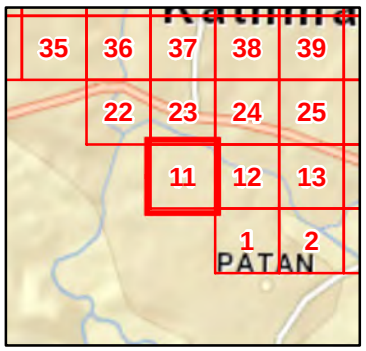

KATHMANDU AREA

MGRS
100,000-m Square Grid
UL
45R
Grid Zone Designation

- Community Center
- Hospital
- Hotel
- Medical Service
- Embassy
- School

KATHMANDU, NEPAL AREA

1K GRID CELL: 45R UL 3463 **10K MAP SERIES:** 45R UL 36

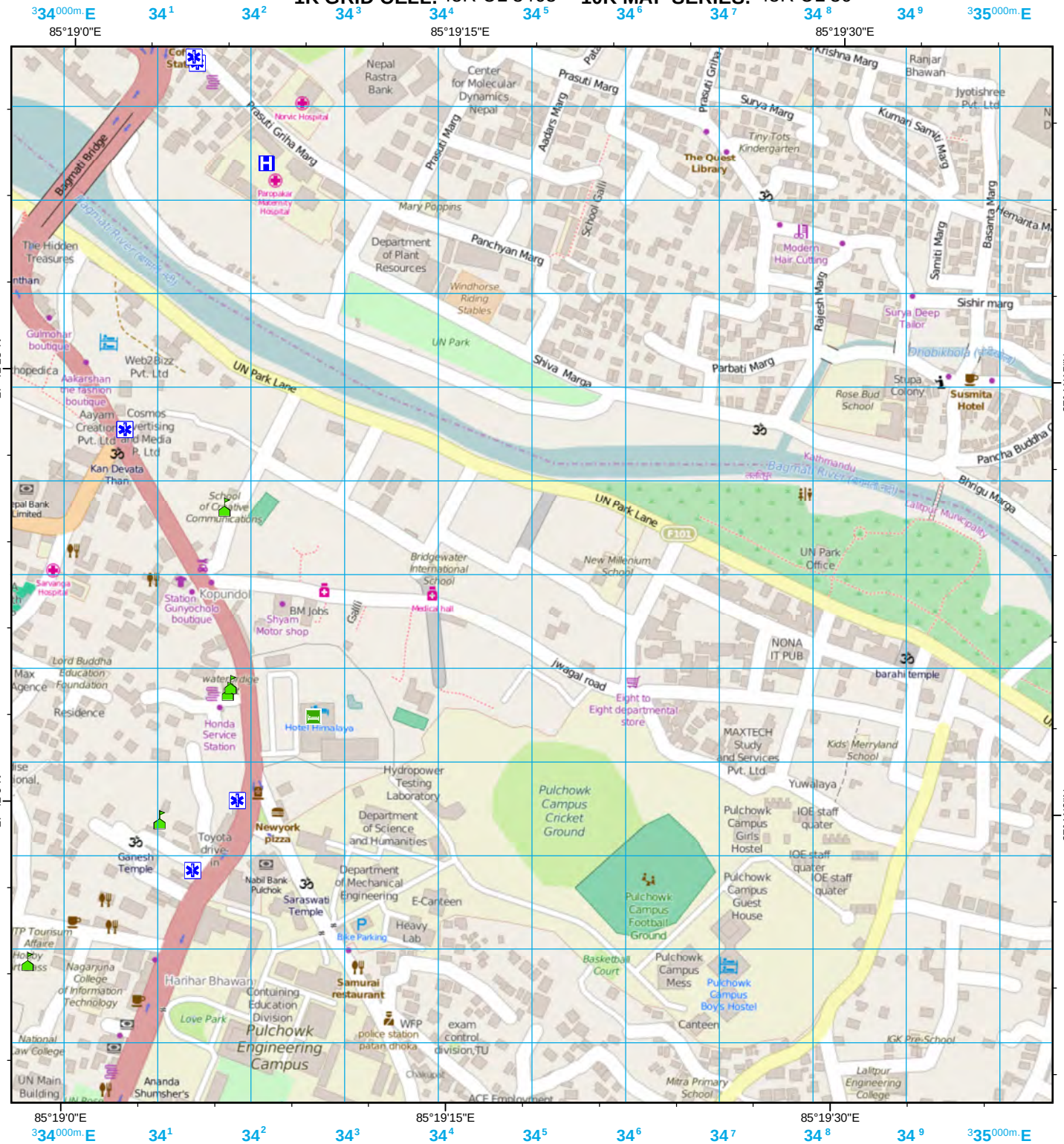

1000-m cell, 100-m grid, MGRS
World Geodetic System 1984 Datum
Grid Zone Designation:45R
100,000-m Square Identification:UL

Map: National Geographic, ©OpenStreetMap Contributors
Vector: ©OpenStreetmap Contributors
(These are national level assets and cannot be verified accurate at the local level.)

Not to be used for navigation.
For information and planning purposes only.

1:6,000 Scale

0	50	100	200	300	400	Meters
0	162.5	325	650	975	1,300	Feet

INDEX MAP

MAPSHEET 12 of 150

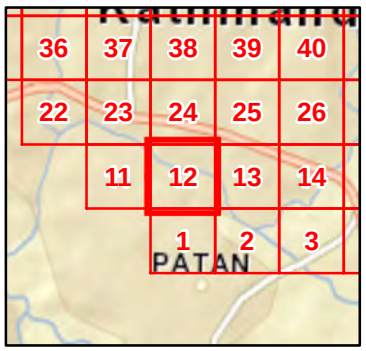

KATHMANDU AREA

MGRS
100,000-m Square Grid
UL
45R
Grid Zone Designation

- Community Center
- Hospital
- Hotel
- Medical Service
- Embassy
- School

KATHMANDU, NEPAL AREA

1K GRID CELL: 45R UL 3463 **10K MAP SERIES:** 45R UL 36

85°19'0"E 85°19'15"E 85°19'30"E

27°41'15"N

27°41'0"N

1000-m cell, 100-m grid, MGRS
World Geodetic System 1984 Datum
Grid Zone Designation:45R
100,000-m Square Identification:UL
Image: ©2014 DigitalGlobe
Map: National Geographic
Vector: ©OpenStreetmap Contributors
(These are national level assets and cannot be verified accurate at the local level.)

Not to be used for navigation.
For information and planning purposes only.

1:6,000 Scale

0	50	100	200	300	400	Meters
0	162.5	325	650	975	1,300	Feet

INDEX MAP

MAPSHEET 12 of 150

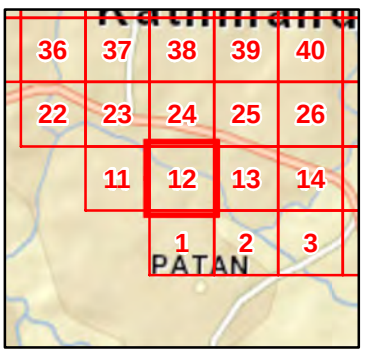

KATHMANDU AREA

MGRS
100,000-m Square Grid
UL
45R
Grid Zone Designation

- Community Center
- Hospital
- Hotel
- Medical Service
- Embassy
- School

KATHMANDU, NEPAL AREA

1K GRID CELL: 45R UL 3563 **10K MAP SERIES:** 45R UL 36

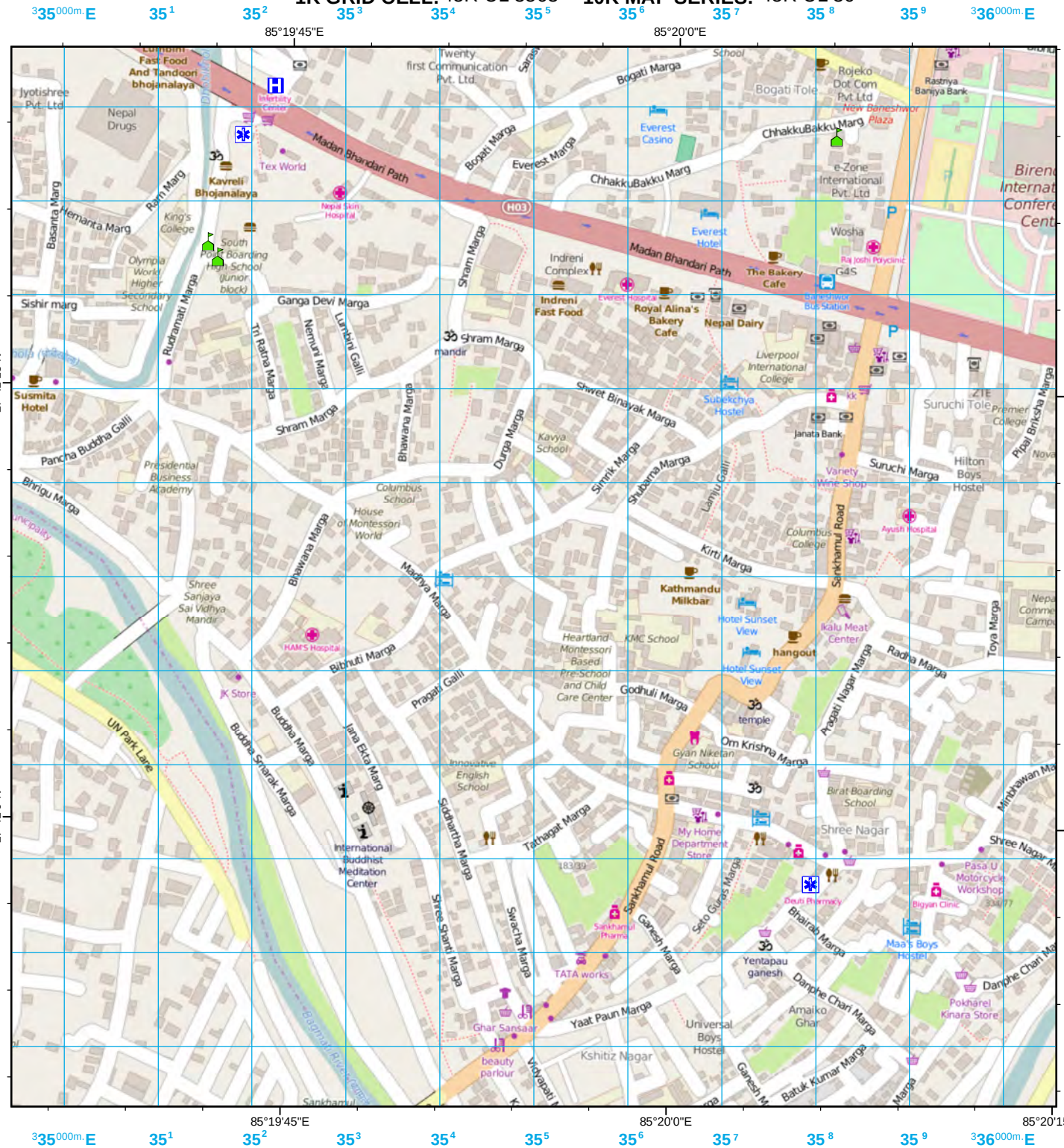

1000-m cell, 100-m grid, MGRS
World Geodetic System 1984 Datum
Grid Zone Designation:45R
100,000-m Square Identification:UL

Map: National Geographic, ©OpenStreetMap Contributors
Vector: ©OpenStreetmap Contributors
(These are national level assets and cannot be verified accurate at the local level.)

Not to be used for navigation.
For information and planning purposes only.

1:6,000 Scale

0 50 100 200 300 400 Meters
0 162.5 325 650 975 1,300 Feet

INDEX MAP

MAPSHEET 13 of 150

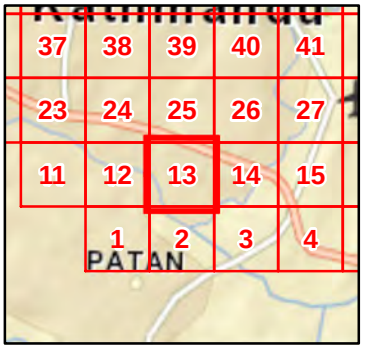

KATHMANDU AREA

MGRS
100,000-m Square Grid
UL
45R
Grid Zone Designation

- Community Center
- Hospital
- Hotel
- Medical Service
- Embassy
- School

KATHMANDU, NEPAL AREA

1K GRID CELL: 45R UL 3563 **10K MAP SERIES:** 45R UL 36

1000-m cell, 100-m grid, MGRS
World Geodetic System 1984 Datum
Grid Zone Designation:45R
100,000-m Square Identification:UL
Image: ©2014 DigitalGlobe
Map: National Geographic
Vector: ©OpenStreetmap Contributors
(These are national level assets and cannot be verified accurate at the local level.)

Not to be used for navigation.
For information and planning purposes only.

1:6,000 Scale

0 50 100 200 300 400 Meters
0 162.5 325 650 975 1,300 Feet

KATHMANDU AREA

INDEX MAP

MAPSHEET 13 of 150

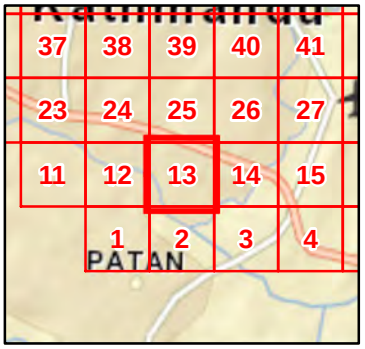

MGRS
100,000-m Square Grid
UL
45R
Grid Zone Designation

- Community Center
- Hospital
- Hotel
- Medical Service
- Embassy
- School

KATHMANDU, NEPAL AREA

1K GRID CELL: 45R UL 3663 **10K MAP SERIES:** 45R UL 36

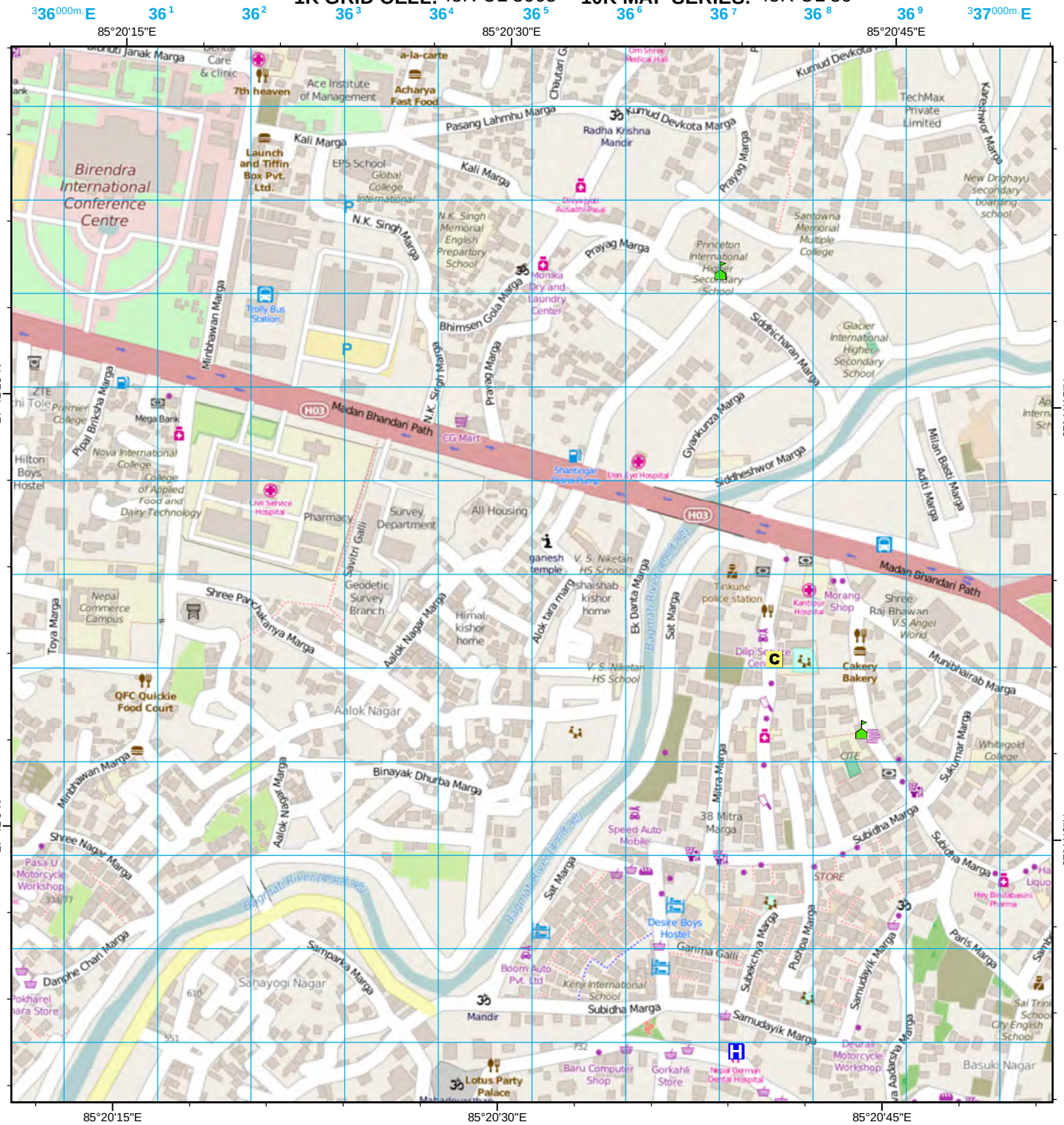

1000-m cell, 100-m grid, MGRS
World Geodetic System 1984 Datum
Grid Zone Designation:45R
100,000-m Square Identification:UL

Map: National Geographic, ©OpenStreetMap Contributors
Vector: ©OpenStreetmap Contributors
(These are national level assets and cannot be verified accurate at the local level.)
Not to be used for navigation.
For information and planning purposes only.

1:6,000 Scale

	0	50	100	200	300	400
Meters						
Feet	0	162.5	325	650	975	1,300

INDEX MAP

MAPSHEET 14 of 150

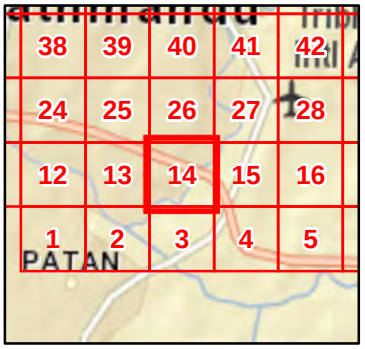

KATHMANDU AREA

MGRS
100,000-m Square Grid
UL
45R
Grid Zone Designation

- C — Community Center
- Hospital
- Hotel
- Medical Service
- Embassy
- School

KATHMANDU, NEPAL AREA

1K GRID CELL: 45R UL 3663 **10K MAP SERIES:** 45R UL 36

85°20'15"E 85°20'30"E 85°20'45"E

27°41'15"N 27°41'0"N

1000-m cell, 100-m grid, MGRS
World Geodetic System 1984 Datum
Grid Zone Designation:45R
100,000-m Square Identification:UL
Image: ©2014 DigitalGlobe
Map: National Geographic
Vector: ©OpenStreetmap Contributors
(These are national level assets and cannot be verified accurate at the local level.)

Not to be used for navigation.
For information and planning purposes only.

1:6,000 Scale

0 50 100 200 300 400 Meters
0 162.5 325 650 975 1,300 Feet

KATHMANDU AREA

INDEX MAP

MAPSHEET 14 of 150

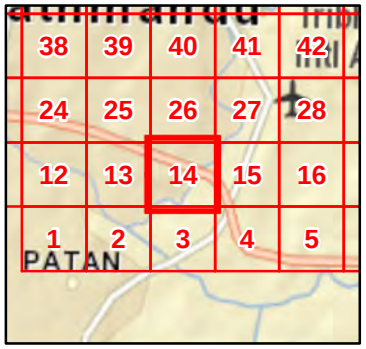

MGRS
100,000-m Square Grid
UL
45R
Grid Zone Designation

- Community Center
- Hospital
- Hotel
- Medical Service
- Embassy
- School

KATHMANDU, NEPAL AREA

1K GRID CELL: 45R UL 3763 **10K MAP SERIES:** 45R UL 36

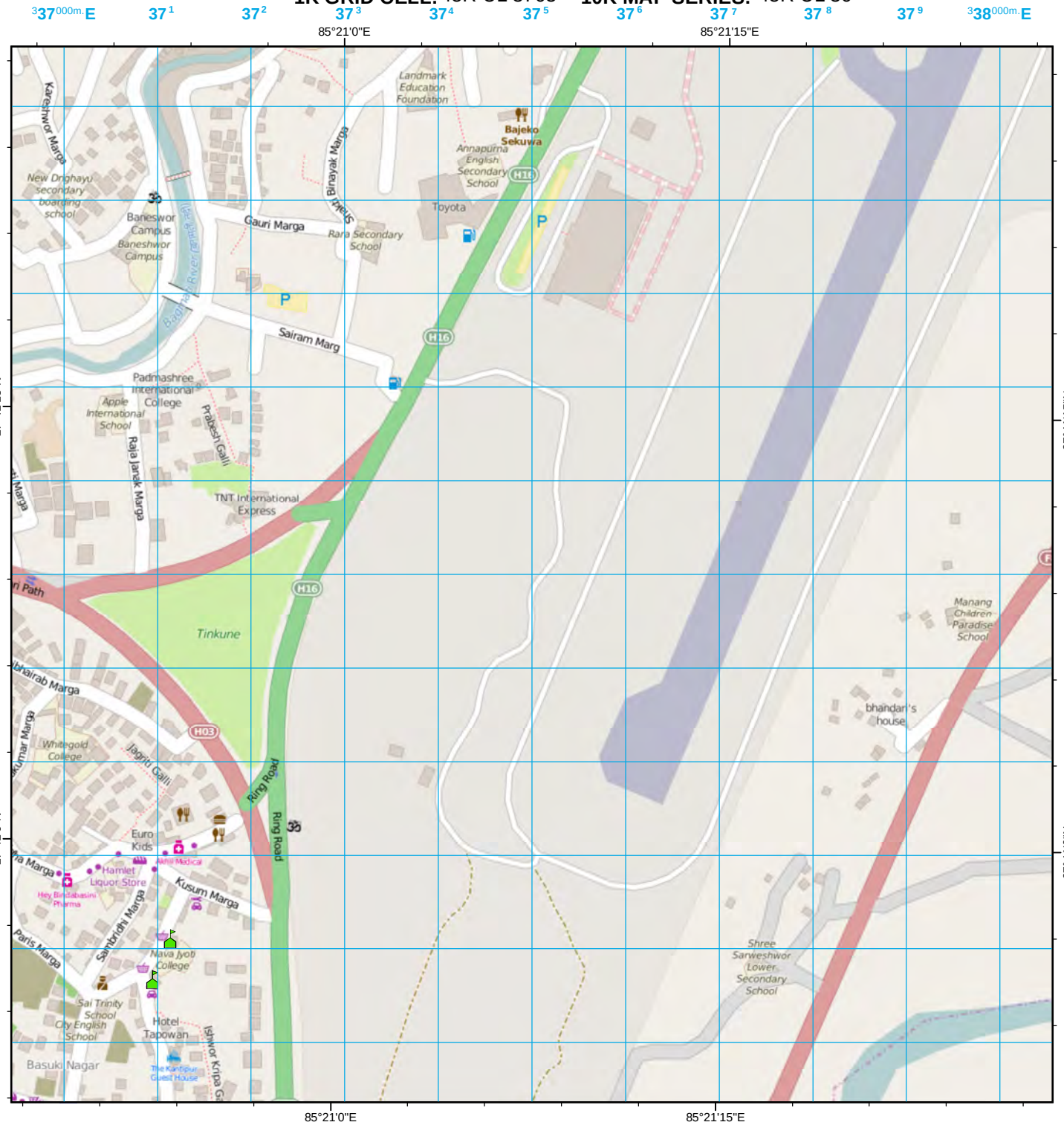

1000-m cell, 100-m grid, MGRS
World Geodetic System 1984 Datum
Grid Zone Designation:45R
100,000-m Square Identification:UL

Map: National Geographic, ©OpenStreetMap Contributors
Vector: ©OpenStreetmap Contributors
(These are national level assets and cannot be verified accurate at the local level.)

Not to be used for navigation.
For information and planning purposes only.

1:6,000 Scale

	0	50	100	200	300	400 Meters
	0	162.5	325	650	975	1,300 Feet

INDEX MAP

MAPSHEET 15 of 150

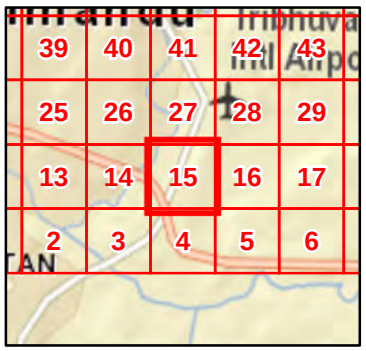

KATHMANDU AREA

MGRS
100,000-m Square Grid
UL
45R
Grid Zone Designation

- Community Center
- Hospital
- Hotel
- Medical Service
- Embassy
- School

KATHMANDU, NEPAL AREA

1K GRID CELL: 45R UL 3763 **10K MAP SERIES:** 45R UL 36

1000-m cell, 100-m grid, MGRS
World Geodetic System 1984 Datum
Grid Zone Designation:45R
100,000-m Square Identification:UL
Image: ©2014 DigitalGlobe
Map: National Geographic
Vector: ©OpenStreetmap Contributors
(These are national level assets and cannot be verified accurate at the local level.)

Not to be used for navigation.
For information and planning purposes only.

MGRS
100,000-m Square Grid
UL
45R
Grid Zone Designation

1:6,000 Scale

0 50 100 200 300 400 Meters
0 162.5 325 650 975 1,300 Feet

- Community Center
- Hospital
- Hotel
- Medical Service
- Embassy
- School

KATHMANDU AREA

INDEX MAP

MAPSHEET 15 of 150

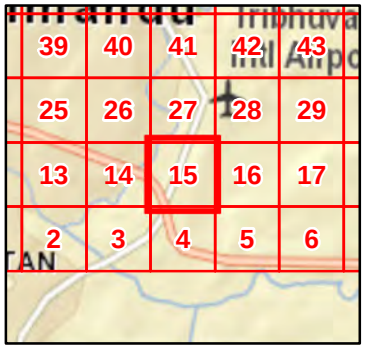

KATHMANDU, NEPAL AREA

1K GRID CELL: 45R UL 3863 **10K MAP SERIES:** 45R UL 36

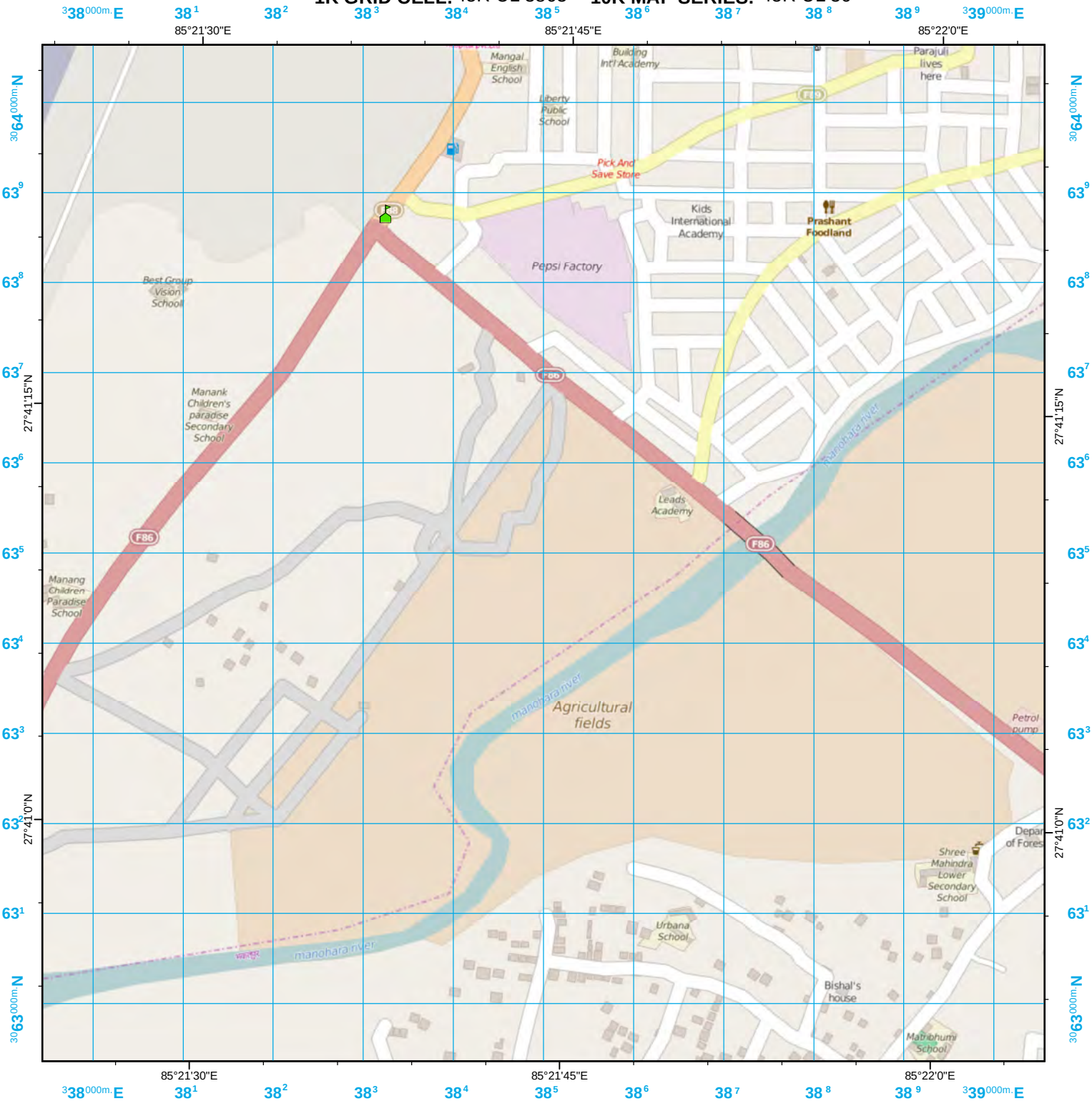

1000-m cell, 100-m grid, MGRS
World Geodetic System 1984 Datum
Grid Zone Designation:45R
100,000-m Square Identification:UL

Map: National Geographic, ©OpenStreetMap Contributors
Vector: ©OpenStreetmap Contributors
(These are national level assets and cannot be verified accurate at the local level.)

Not to be used for navigation.
For information and planning purposes only.

1:6,000 Scale

0 50 100 200 300 400 Meters
0 162.5 325 650 975 1,300 Feet

INDEX MAP

MAPSHEET 16 of 150

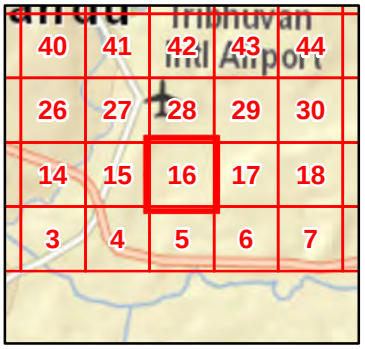

KATHMANDU AREA

MGRS
100,000-m Square Grid
UL
45R
Grid Zone Designation

- Community Center
- Hospital
- Hotel
- Medical Service
- Embassy
- School

KATHMANDU, NEPAL AREA

1K GRID CELL: 45R UL 3863 **10K MAP SERIES:** 45R UL 36

1000-m cell, 100-m grid, MGRS
World Geodetic System 1984 Datum
Grid Zone Designation:45R
100,000-m Square Identification:UL
Image: ©2014 DigitalGlobe
Map: National Geographic
Vector: ©OpenStreetmap Contributors
(These are national level assets and cannot be verified accurate at the local level.)

Not to be used for navigation.
For information and planning purposes only.

1:6,000 Scale

0 50 100 200 300 400 Meters
0 162.5 325 650 975 1,300 Feet

KATHMANDU AREA

INDEX MAP

MAPSHEET 16 of 150

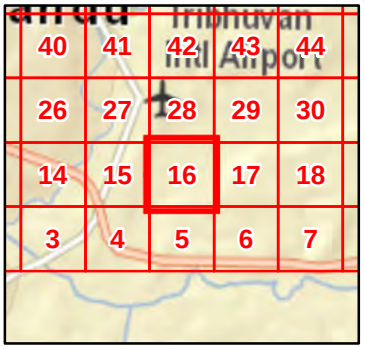

MGRS
100,000-m Square Grid
UL
45R
Grid Zone Designation

- Community Center
- Hospital
- Hotel
- Medical Service
- Embassy
- School

KATHMANDU, NEPAL AREA

1K GRID CELL: 45R UL 3963 **10K MAP SERIES:** 45R UL 36

1000-m cell, 100-m grid, MGRS
World Geodetic System 1984 Datum
Grid Zone Designation:45R
100,000-m Square Identification:UL

Map: National Geographic, ©OpenStreetMap Contributors
Vector: ©OpenStreetmap Contributors
(These are national level assets and cannot be verified accurate at the local level.)
Not to be used for navigation.
For information and planning purposes only.

1:6,000 Scale

0	50	100	200	300	400	Meters
0	162.5	325	650	975	1,300	Feet

KATHMANDU AREA

INDEX MAP

MAPSHEET 17 of 150

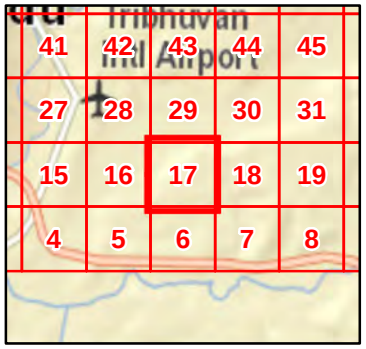

MGRS
100,000-m Square Grid
UL
45R
Grid Zone Designation

- Community Center
- Hospital
- Hotel
- Medical Service
- Embassy
- School

KATHMANDU, NEPAL AREA

1K GRID CELL: 45R UL 3963 **10K MAP SERIES:** 45R UL 36

1000-m cell, 100-m grid, MGRS
World Geodetic System 1984 Datum
Grid Zone Designation:45R
100,000-m Square Identification:UL
Image: ©2014 DigitalGlobe
Map: National Geographic
Vector: ©OpenStreetmap Contributors
(These are national level assets and cannot be verified accurate at the local level.)

Not to be used for navigation.
For information and planning purposes only.

1:6,000 Scale

0 50 100 200 300 400 Meters
0 162.5 325 650 975 1,300 Feet

KATHMANDU AREA

INDEX MAP

MAPSHEET 17 of 150

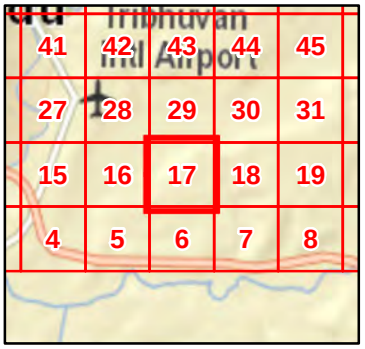

MGRS
100,000-m Square Grid
UL
45R
Grid Zone Designation

- Community Center
- Hospital
- Hotel
- Medical Service
- Embassy
- School

KATHMANDU, NEPAL AREA

1K GRID CELL: 45R UL 4063 **10K MAP SERIES:** 45R UL 46

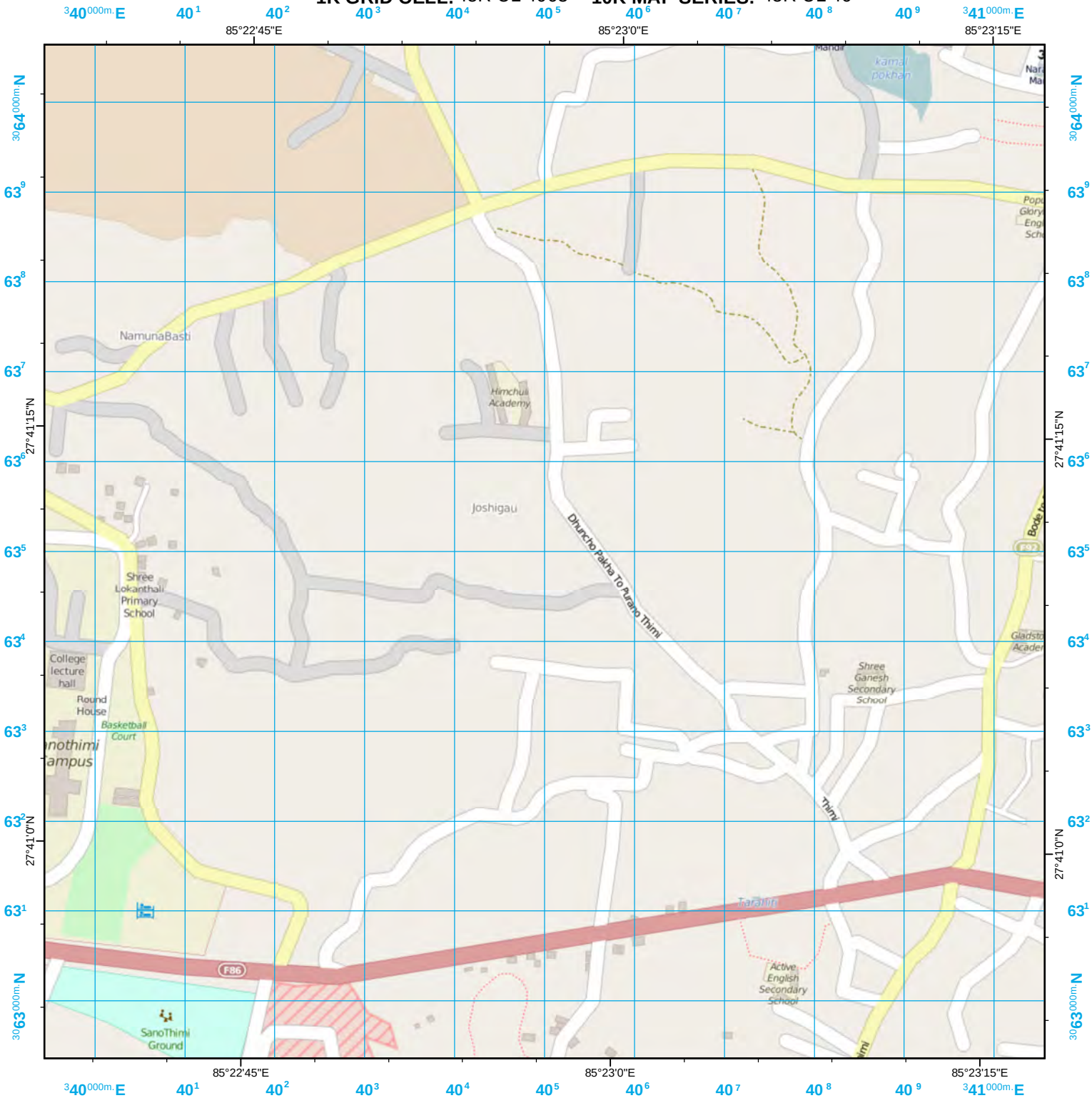

1000-m cell, 100-m grid, MGRS
World Geodetic System 1984 Datum
Grid Zone Designation:45R
100,000-m Square Identification:UL

Map: National Geographic, ©OpenStreetMap Contributors
Vector: ©OpenStreetmap Contributors
(These are national level assets and cannot be verified accurate at the local level.)

Not to be used for navigation.
For information and planning purposes only.

1:6,000 Scale

0	50	100	200	300	400	Meters
0	162.5	325	650	975	1,300	Feet

KATHMANDU AREA

INDEX MAP

MAPSHEET 18 of 150

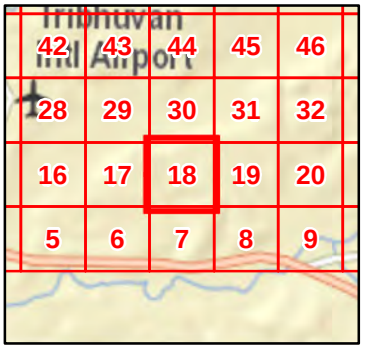

MGRS
100,000-m Square Grid
UL
45R
Grid Zone Designation

- Community Center
- Hospital
- Hotel
- Medical Service
- Embassy
- School

KATHMANDU, NEPAL AREA

1K GRID CELL: 45R UL 4063 **10K MAP SERIES:** 45R UL 46

1000-m cell, 100-m grid, MGRS
World Geodetic System 1984 Datum
Grid Zone Designation:45R
100,000-m Square Identification:UL
Image: ©2014 DigitalGlobe
Map: National Geographic
Vector: ©OpenStreetmap Contributors
(These are national level assets and cannot be verified accurate at the local level.)

Not to be used for navigation.
For information and planning purposes only.

MGRS
100,000-m Square Grid
UL
45R
Grid Zone Designation

1:6,000 Scale

0	50	100	200	300	400	Meters
0	162.5	325	650	975	1,300	Feet

- Community Center
- Hospital
- Hotel
- Medical Service
- Embassy
- School

KATHMANDU AREA

INDEX MAP

MAPSHEET 18 of 150

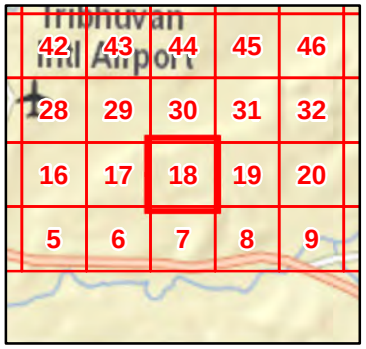

KATHMANDU, NEPAL AREA

1K GRID CELL: 45R UL 4163 **10K MAP SERIES:** 45R UL 46

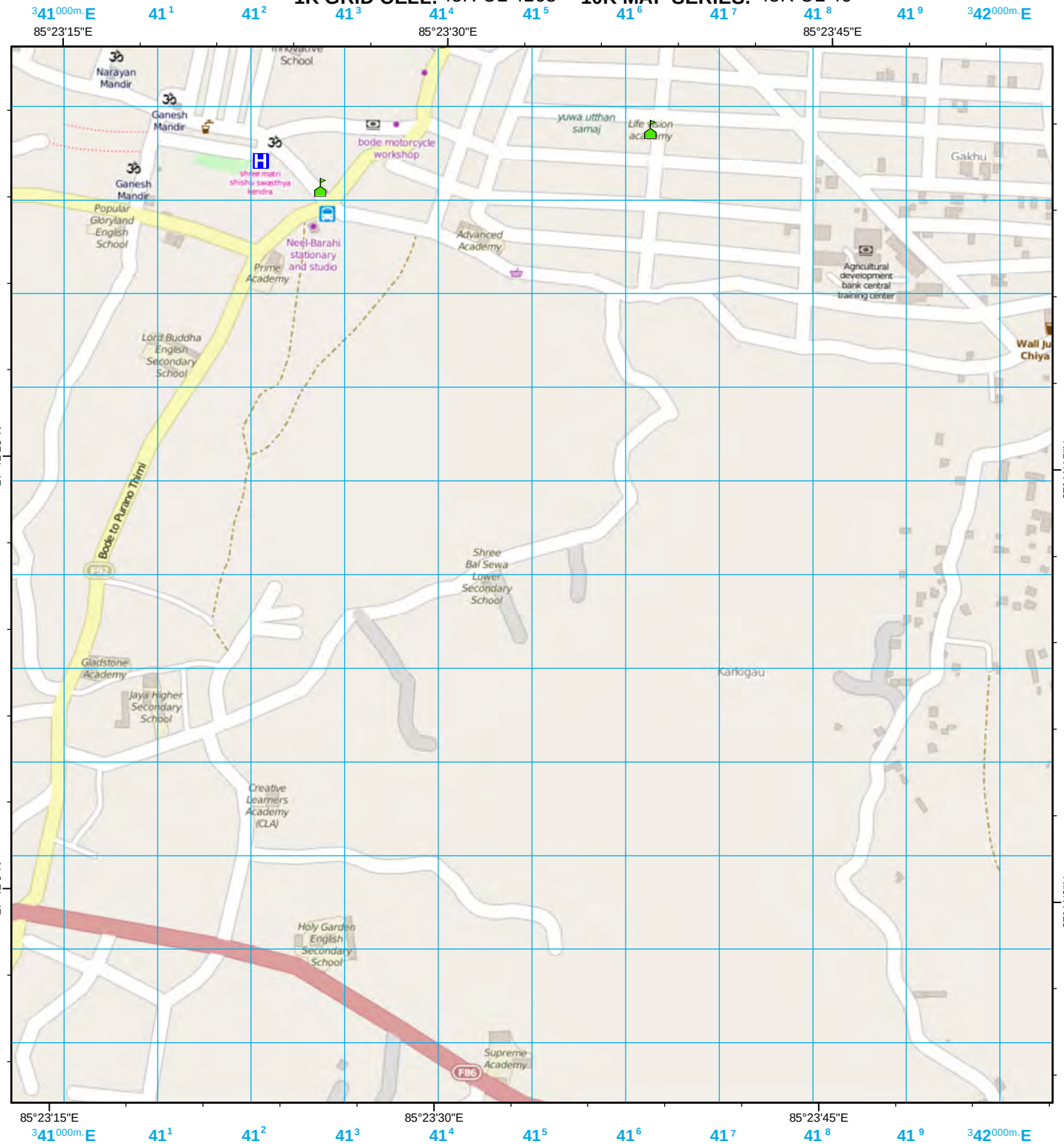

1000-m cell, 100-m grid, MGRS
World Geodetic System 1984 Datum
Grid Zone Designation:45R
100,000-m Square Identification:UL

Map: National Geographic, ©OpenStreetMap Contributors
Vector: ©OpenStreetmap Contributors
(These are national level assets and cannot be verified accurate at the local level.)

Not to be used for navigation.
For information and planning purposes only.

1:6,000 Scale

0	50	100	200	300	400	Meters
0	162.5	325	650	975	1,300	Feet

KATHMANDU AREA

INDEX MAP

MAPSHEET 19 of 150

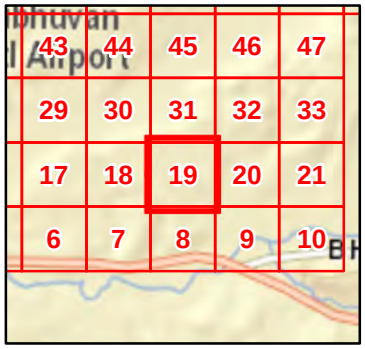

MGRS
100,000-m Square Grid
UL
45R
Grid Zone Designation

- Community Center
- Hospital
- Hotel
- Medical Service
- Embassy
- School

KATHMANDU, NEPAL AREA

1K GRID CELL: 45R UL 4163 **10K MAP SERIES:** 45R UL 46

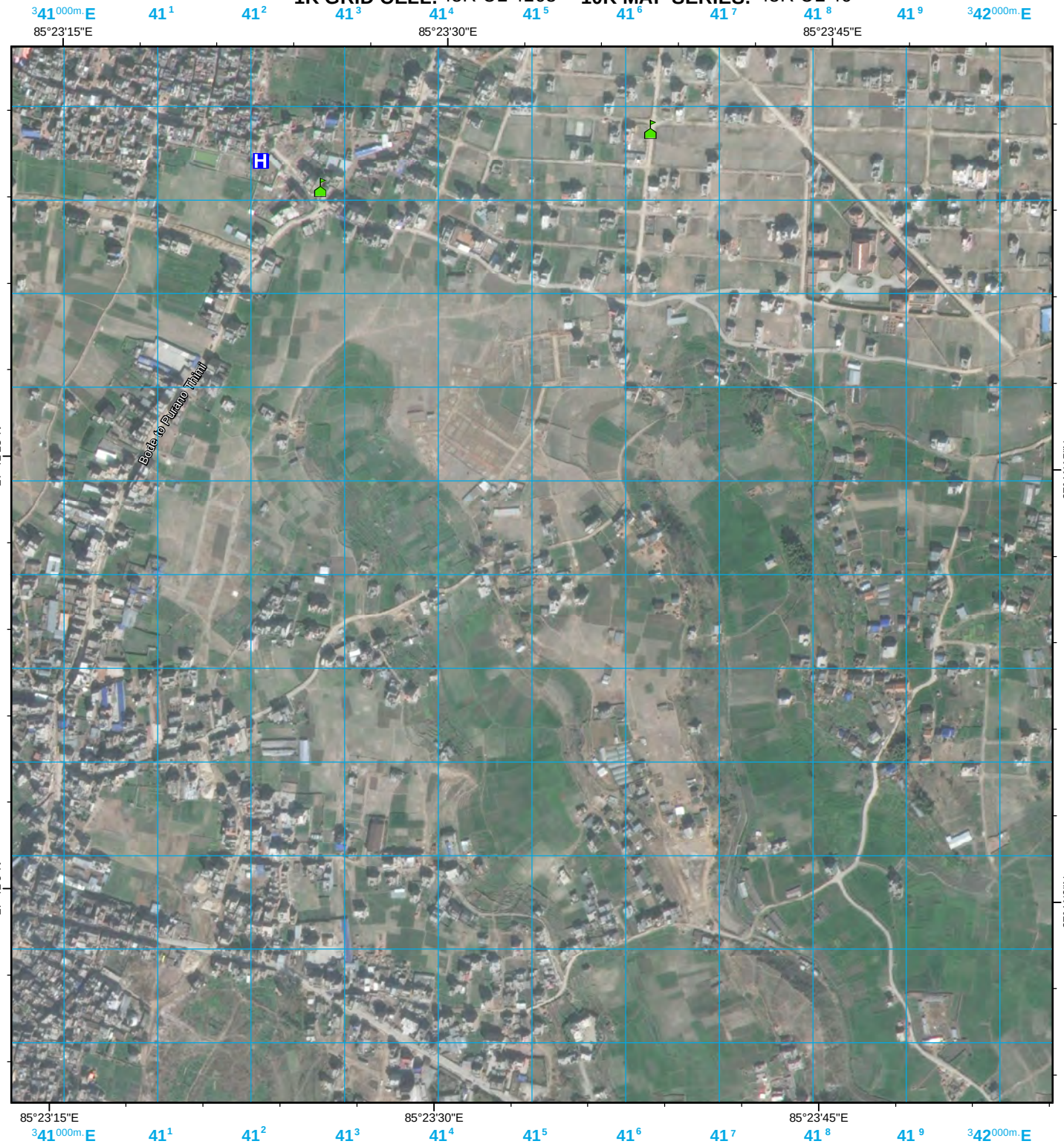

1000-m cell, 100-m grid, MGRS
World Geodetic System 1984 Datum
Grid Zone Designation:45R
100,000-m Square Identification:UL
Image: ©2014 DigitalGlobe
Map: National Geographic
Vector: ©OpenStreetmap Contributors
(These are national level assets and cannot be verified accurate at the local level.)

Not to be used for navigation.
For information and planning purposes only.

1:6,000 Scale

0 50 100 200 300 400 Meters
0 162.5 325 650 975 1,300 Feet

KATHMANDU AREA

INDEX MAP

MAPSHEET 19 of 150

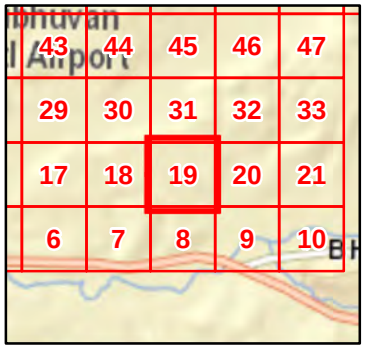

MGRS
100,000-m Square Grid
UL
45R
Grid Zone Designation

- Community Center
- Hospital
- Hotel
- Medical Service
- Embassy
- School

KATHMANDU, NEPAL AREA

1K GRID CELL: 45R UL 4263 **10K MAP SERIES:** 45R UL 46

1000-m cell, 100-m grid, MGRS
World Geodetic System 1984 Datum
Grid Zone Designation:45R
100,000-m Square Identification:UL

Map: National Geographic, ©OpenStreetMap Contributors
Vector: ©OpenStreetmap Contributors
(These are national level assets and cannot be verified accurate at the local level.)

Not to be used for navigation.
For information and planning purposes only.

1:6,000 Scale

	0	50	100	200	300	400	Meters
	0	162.5	325	650	975	1,300	Feet

KATHMANDU AREA

INDEX MAP

MAPSHEET 20 of 150

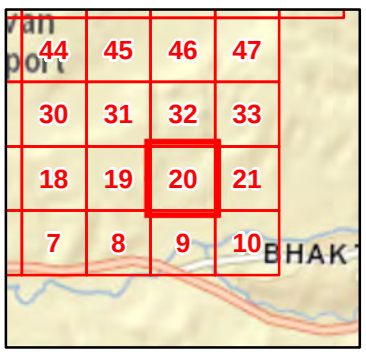

MGRS
100,000-m Square Grid
UL
45R
Grid Zone Designation

- Community Center
- Hospital
- Hotel
- Medical Service
- Embassy
- School

KATHMANDU, NEPAL AREA

1K GRID CELL: 45R UL 4263 **10K MAP SERIES:** 45R UL 46

1000-m cell, 100-m grid, MGRS
World Geodetic System 1984 Datum
Grid Zone Designation:45R
100,000-m Square Identification:UL
Image: ©2014 DigitalGlobe
Map: National Geographic
Vector: ©OpenStreetmap Contributors
(These are national level assets and cannot be verified accurate at the local level.)

Not to be used for navigation.
For information and planning purposes only.

1:6,000 Scale

0 50 100 200 300 400 Meters
0 162.5 325 650 975 1,300 Feet

KATHMANDU AREA

INDEX MAP

MAPSHEET 20 of 150

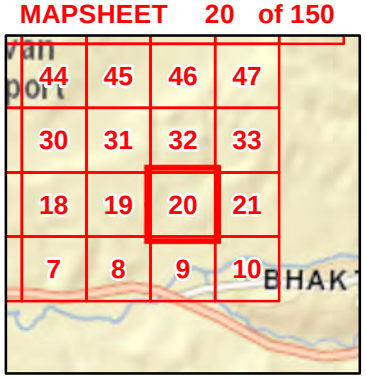

MGRS
100,000-m Square Grid
UL
45R
Grid Zone Designation

- Community Center
- Hospital
- Hotel
- Medical Service
- Embassy
- School

KATHMANDU, NEPAL AREA

1K GRID CELL: 45R UL 4363 **10K MAP SERIES:** 45R UL 46

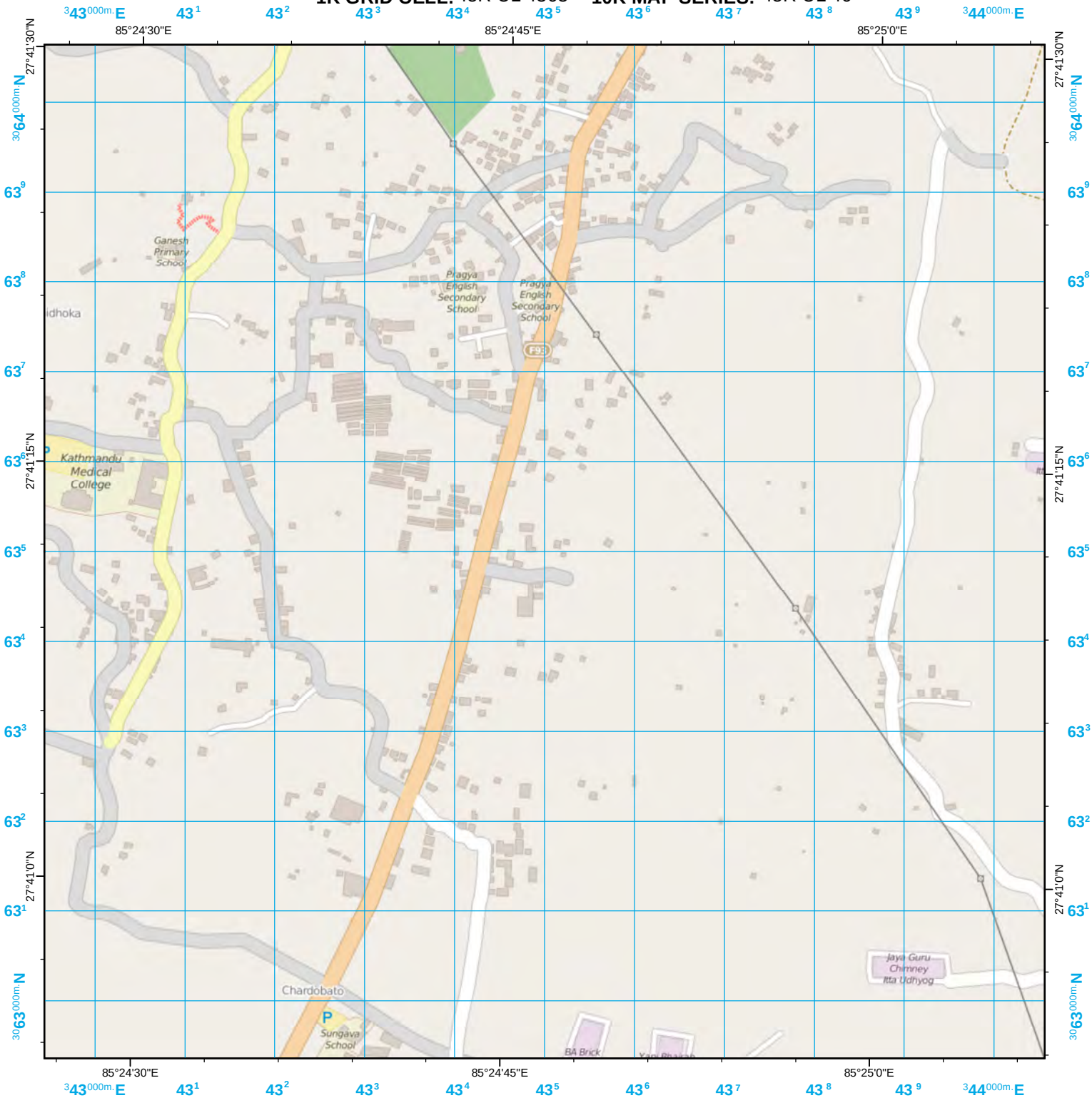

1000-m cell, 100-m grid, MGRS
World Geodetic System 1984 Datum
Grid Zone Designation:45R
100,000-m Square Identification:UL

Map: National Geographic, ©OpenStreetMap Contributors
Vector: ©OpenStreetmap Contributors
(These are national level assets and cannot be verified accurate at the local level.)

Not to be used for navigation.
For information and planning purposes only.

1:6,000 Scale

0 50 100 200 300 400 Meters
0 162.5 325 650 975 1,300 Feet

KATHMANDU AREA

INDEX MAP

MAPSHEET 21 of 150

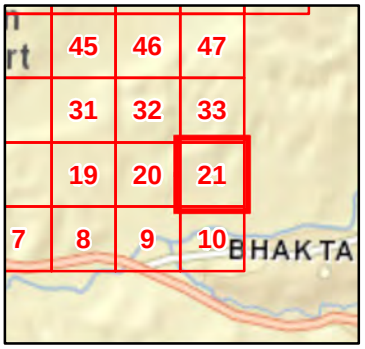

MGRS
100,000-m Square Grid
UL
45R
Grid Zone Designation

- Community Center
- Hospital
- Hotel
- Medical Service
- Embassy
- School

KATHMANDU, NEPAL AREA

1K GRID CELL: 45R UL 4363 **10K MAP SERIES:** 45R UL 46

1000-m cell, 100-m grid, MGRS
World Geodetic System 1984 Datum
Grid Zone Designation:45R
100,000-m Square Identification:UL
Image: ©2014 DigitalGlobe
Map: National Geographic
Vector: ©OpenStreetmap Contributors
(These are national level assets and cannot be verified accurate at the local level.)

Not to be used for navigation.
For information and planning purposes only.

1:6,000 Scale

0 50 100 200 300 400 Meters
0 162.5 325 650 975 1,300 Feet

KATHMANDU AREA

INDEX MAP

MAPSHEET 21 of 150

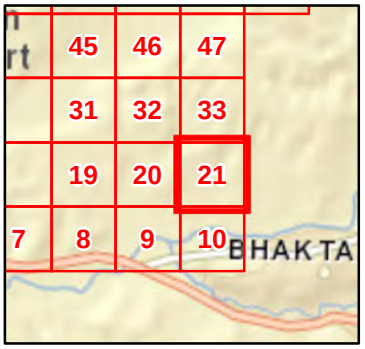

MGRS
100,000-m Square Grid
UL
45R
Grid Zone Designation

- Community Center
- Hospital
- Hotel
- Medical Service
- Embassy
- School

KATHMANDU, NEPAL AREA

1K GRID CELL: 45R UL 3264 **10K MAP SERIES:** 45R UL 36

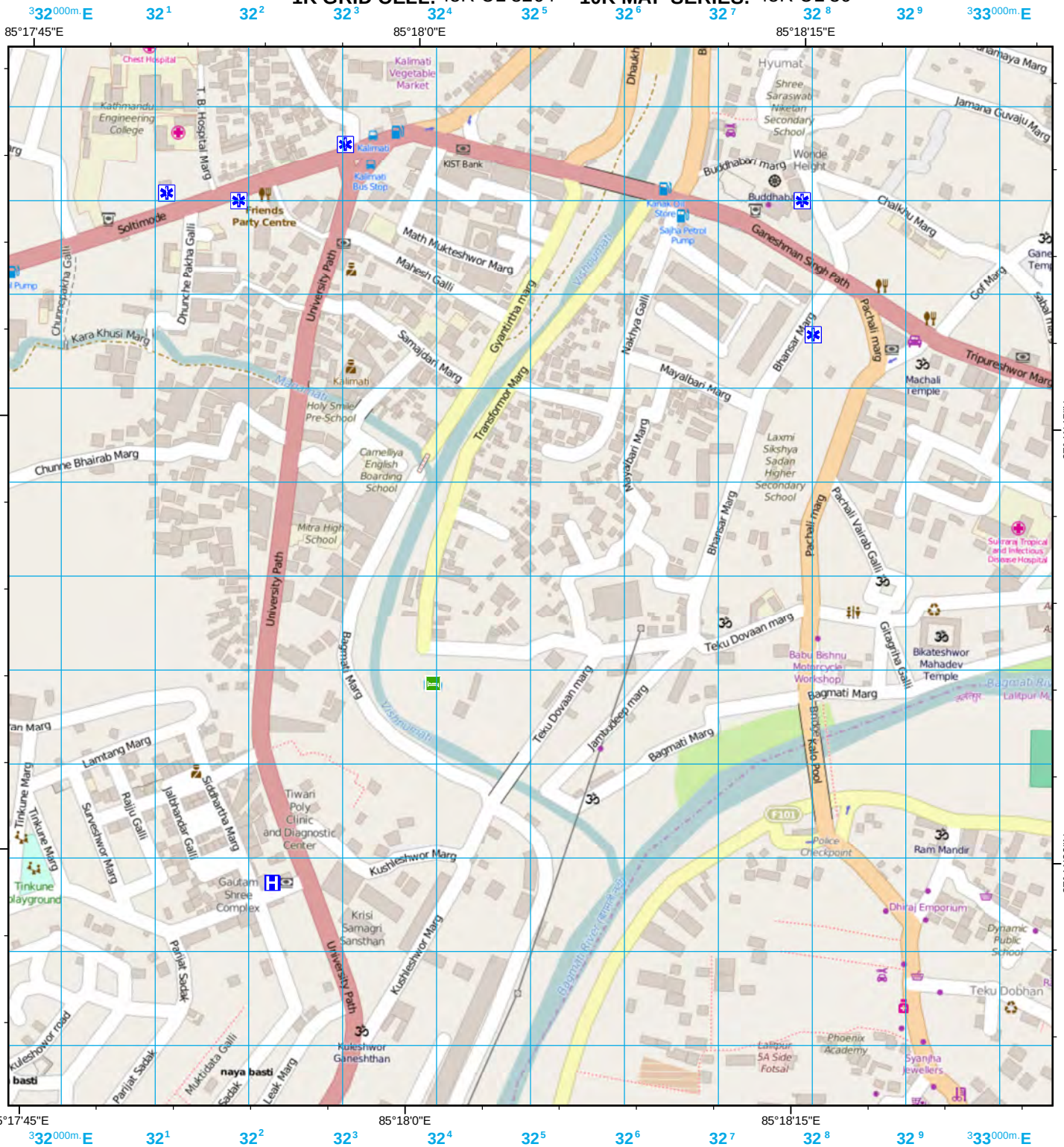

1000-m cell, 100-m grid, MGRS
World Geodetic System 1984 Datum
Grid Zone Designation:45R
100,000-m Square Identification:UL

Map: National Geographic, ©OpenStreetMap Contributors
Vector: ©OpenStreetmap Contributors
(These are national level assets and cannot be verified accurate at the local level.)

Not to be used for navigation.
For information and planning purposes only.

1:6,000 Scale

0	50	100	200	300	400	Meters
0	162.5	325	650	975	1,300	Feet

INDEX MAP

MAPSHEET 22 of 150

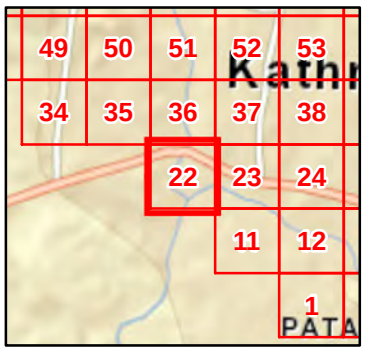

KATHMANDU AREA

MGRS
100,000-m Square Grid
UL
45R
Grid Zone Designation

- C Community Center
- Hospital
- Hotel
- Medical Service
- Embassy
- School

KATHMANDU, NEPAL AREA

1K GRID CELL: 45R UL 3264 **10K MAP SERIES:** 45R UL 36

1000-m cell, 100-m grid, MGRS
World Geodetic System 1984 Datum
Grid Zone Designation:45R
100,000-m Square Identification:UL
Image: ©2014 DigitalGlobe
Map: National Geographic
Vector: ©OpenStreetmap Contributors
(These are national level assets and cannot be verified accurate at the local level.)

Not to be used for navigation.
For information and planning purposes only.

1:6,000 Scale

0	50	100	200	300	400	Meters
0	162.5	325	650	975	1,300	Feet

INDEX MAP

MAPSHEET 22 of 150

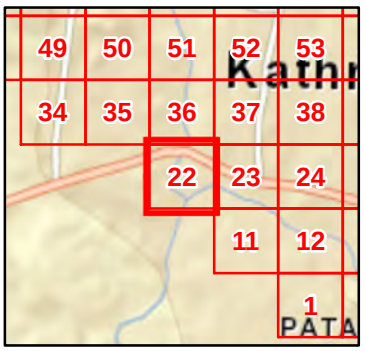

KATHMANDU AREA

MGRS
100,000-m Square Grid
UL
45R
Grid Zone Designation

- Community Center
- Hospital
- Hotel
- Medical Service
- Embassy
- School

KATHMANDU, NEPAL AREA

1K GRID CELL: 45R UL 3364 **10K MAP SERIES:** 45R UL 36

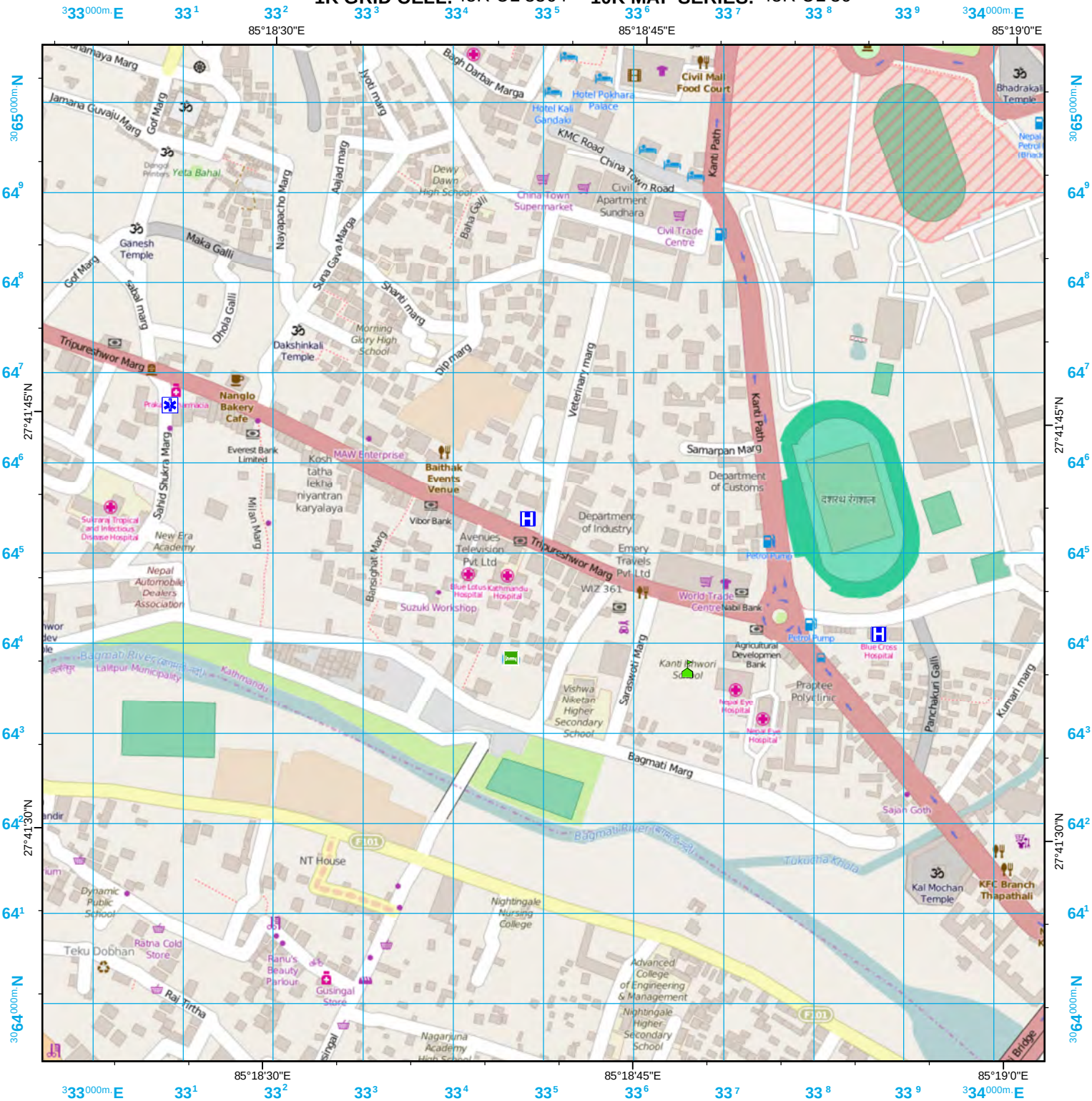

1000-m cell, 100-m grid, MGRS
World Geodetic System 1984 Datum
Grid Zone Designation:45R
100,000-m Square Identification:UL

Map: National Geographic, ©OpenStreetMap Contributors
Vector: ©OpenStreetmap Contributors
(These are national level assets and cannot be verified accurate at the local level.)

Not to be used for navigation.
For information and planning purposes only.

1:6,000 Scale

0	50	100	200	300	400	Meters
0	162.5	325	650	975	1,300	Feet

INDEX MAP

MAPSHEET 23 of 150

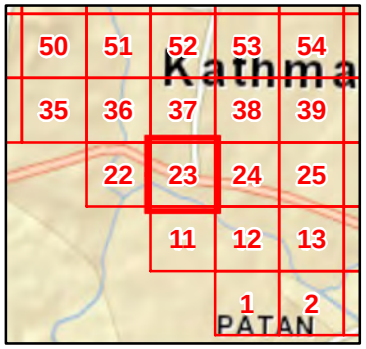

KATHMANDU AREA

MGRS
100,000-m Square Grid
UL
45R
Grid Zone Designation

- Community Center
- Hospital
- Hotel
- Medical Service
- Embassy
- School

KATHMANDU, NEPAL AREA

1K GRID CELL: 45R UL 3364 **10K MAP SERIES:** 45R UL 36

1000-m cell, 100-m grid, MGRS
World Geodetic System 1984 Datum
Grid Zone Designation:45R
100,000-m Square Identification:UL
Image: ©2014 DigitalGlobe
Map: National Geographic
Vector: ©OpenStreetmap Contributors
(These are national level assets and cannot be verified accurate at the local level.)

Not to be used for navigation.
For information and planning purposes only.

MGRS
100,000-m Square Grid
UL
45R
Grid Zone Designation

1:6,000 Scale

0 50 100 200 300 400 Meters
0 162.5 325 650 975 1,300 Feet

- Community Center
- Hospital
- Hotel
- Medical Service
- Embassy
- School

KATHMANDU AREA

INDEX MAP

MAPSHEET 23 of 150

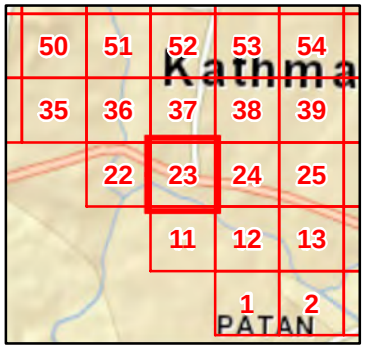

KATHMANDU, NEPAL AREA

1K GRID CELL: 45R UL 3464 **10K MAP SERIES:** 45R UL 36

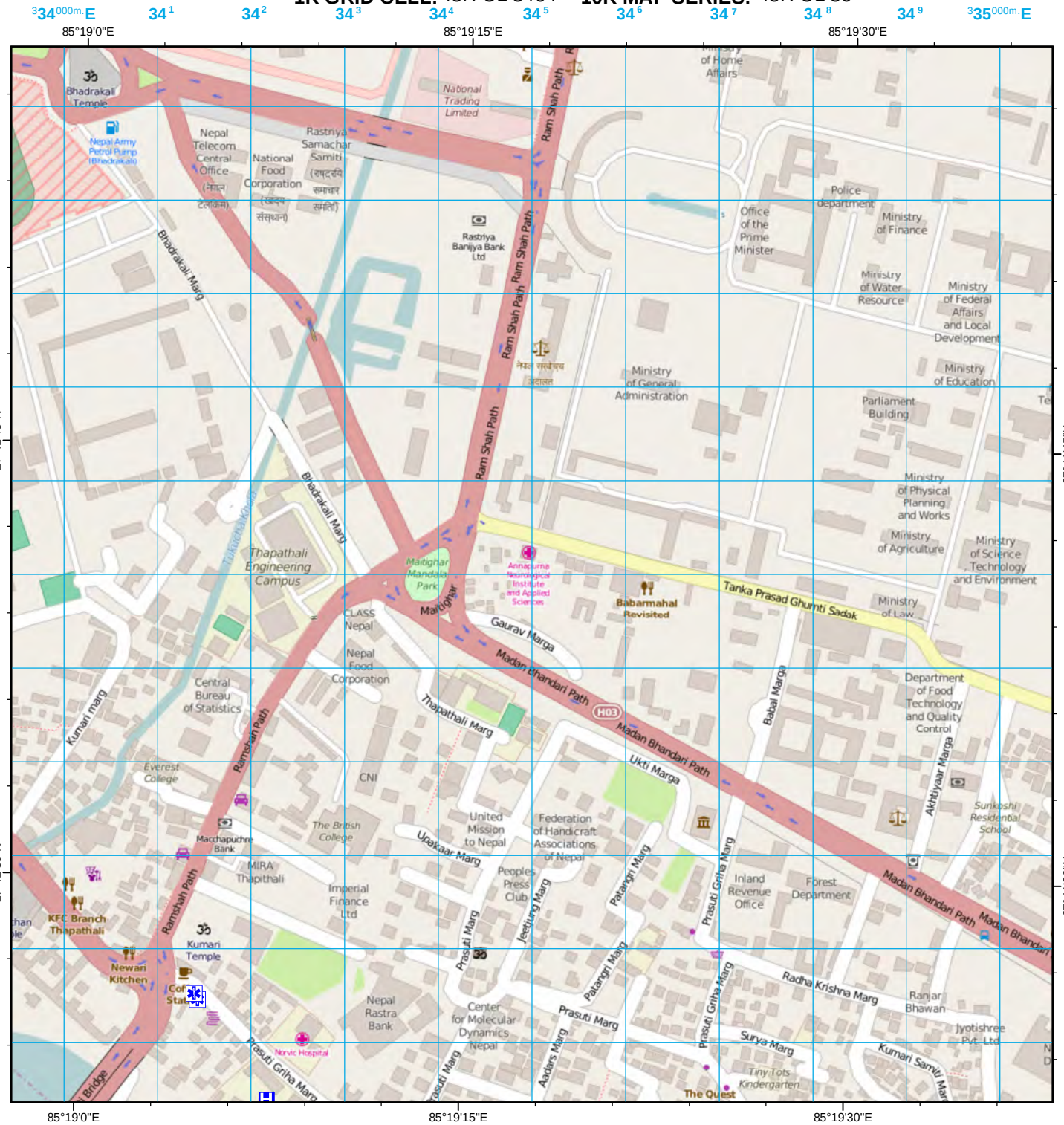

1000-m cell, 100-m grid, MGRS
World Geodetic System 1984 Datum
Grid Zone Designation:45R
100,000-m Square Identification:UL

Map: National Geographic, ©OpenStreetMap Contributors
Vector: ©OpenStreetmap Contributors
(These are national level assets and cannot be verified accurate at the local level.)
Not to be used for navigation.
For information and planning purposes only.

1:6,000 Scale

0 50 100 200 300 400 Meters
0 162.5 325 650 975 1,300 Feet

KATHMANDU AREA

INDEX MAP

MAPSHEET 24 of 150

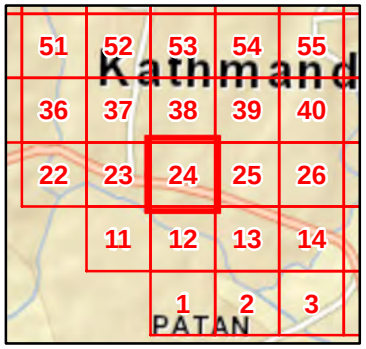

MGRS
100,000-m Square Grid
UL
45R
Grid Zone Designation

- Community Center
- Hospital
- Hotel
- Medical Service
- Embassy
- School

KATHMANDU, NEPAL AREA

1K GRID CELL: 45R UL 3464 **10K MAP SERIES:** 45R UL 36

1000-m cell, 100-m grid, MGRS
World Geodetic System 1984 Datum
Grid Zone Designation:45R
100,000-m Square Identification:UL
Image: ©2014 DigitalGlobe
Map: National Geographic
Vector: ©OpenStreetmap Contributors
(These are national level assets and cannot be verified accurate at the local level.)

Not to be used for navigation.
For information and planning purposes only.

MGRS
100,000-m Square Grid
UL
45R
Grid Zone Designation

1:6,000 Scale

0 50 100 200 300 400 Meters
0 162.5 325 650 975 1,300 Feet

- Community Center
- Hospital
- Hotel
- Medical Service
- Embassy
- School

KATHMANDU AREA

INDEX MAP

MAPSHEET 24 of 150

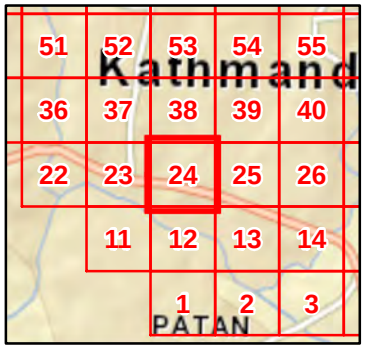

KATHMANDU, NEPAL AREA

1K GRID CELL: 45R UL 3564 **10K MAP SERIES:** 45R UL 36

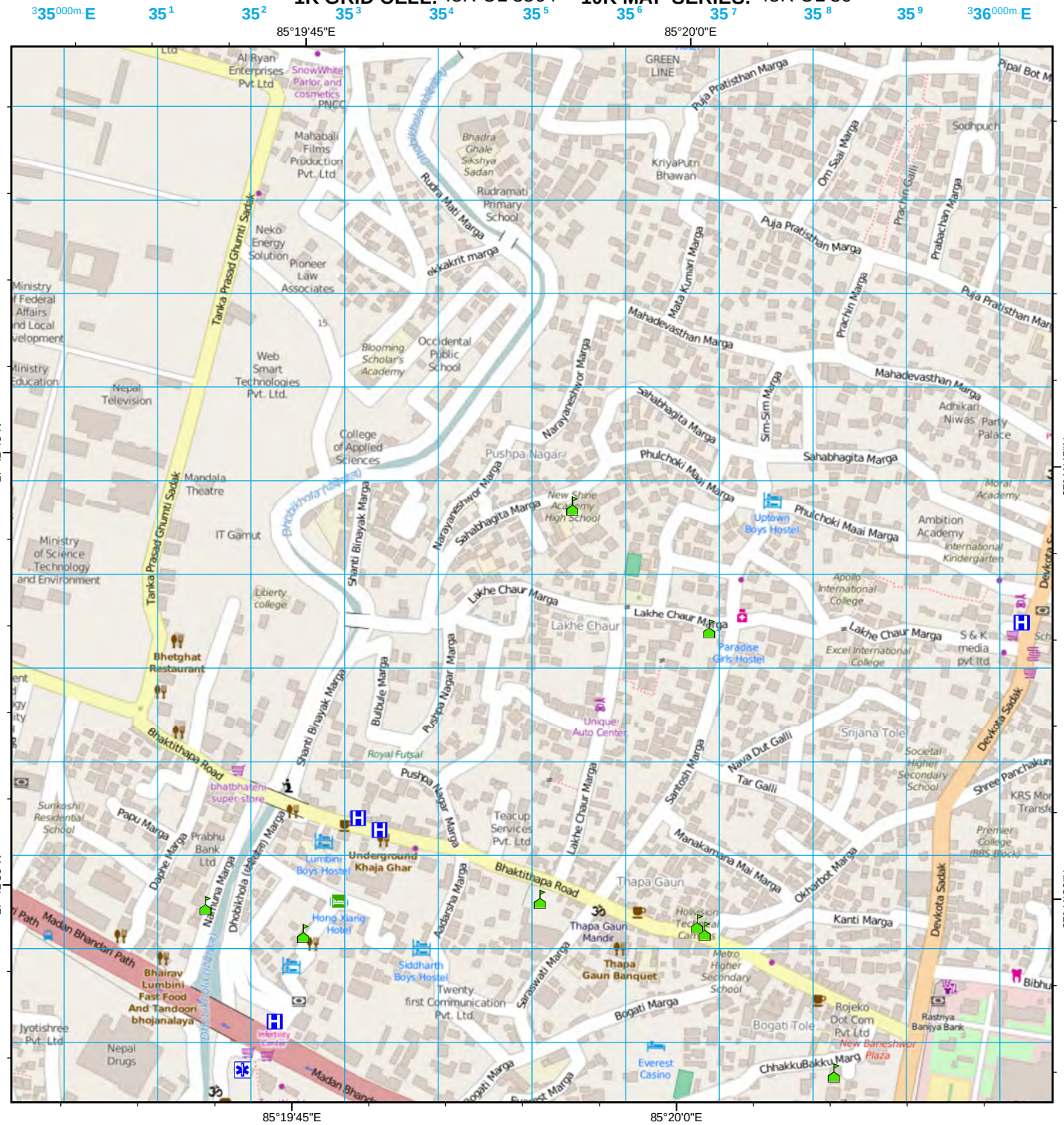

1000-m cell, 100-m grid, MGRS
World Geodetic System 1984 Datum
Grid Zone Designation:45R
100,000-m Square Identification:UL

Map: National Geographic, ©OpenStreetMap Contributors
Vector: ©Openstreetmap Contributors
(These are national level assets and cannot be verified accurate at the local level.)

Not to be used for navigation.
For information and planning purposes only.

1:6,000 Scale

0 50 100 200 300 400 Meters
0 162.5 325 650 975 1,300 Feet

INDEX MAP

MAPSHEET 25 of 150

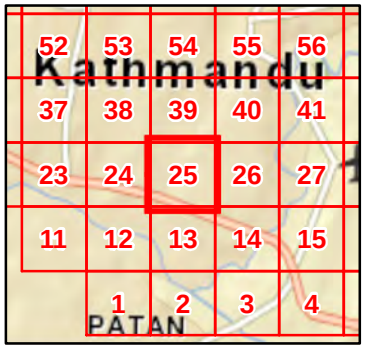

KATHMANDU AREA

MGRS
100,000-m Square Grid
UL
45R
Grid Zone Designation

- Community Center
- Hospital
- Hotel
- Medical Service
- Embassy
- School

KATHMANDU, NEPAL AREA

1K GRID CELL: 45R UL 3564 **10K MAP SERIES:** 45R UL 36

1000-m cell, 100-m grid, MGRS
World Geodetic System 1984 Datum
Grid Zone Designation:45R
100,000-m Square Identification:UL
Image: ©2014 DigitalGlobe
Map: National Geographic
Vector: ©OpenStreetmap Contributors
(These are national level assets and cannot be verified accurate at the local level.)

Not to be used for navigation.
For information and planning purposes only.

1:6,000 Scale

0 50 100 200 300 400 Meters
0 162.5 325 650 975 1,300 Feet

KATHMANDU AREA

INDEX MAP

MAPSHEET 25 of 150

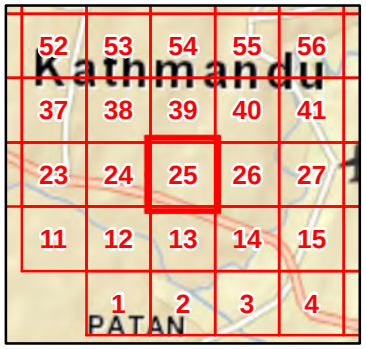

MGRS
100,000-m Square Grid
UL
45R
Grid Zone Designation

- Community Center
- Hospital
- Hotel
- Medical Service
- Embassy
- School

KATHMANDU, NEPAL AREA

1K GRID CELL: 45R UL 3664 **10K MAP SERIES:** 45R UL 36

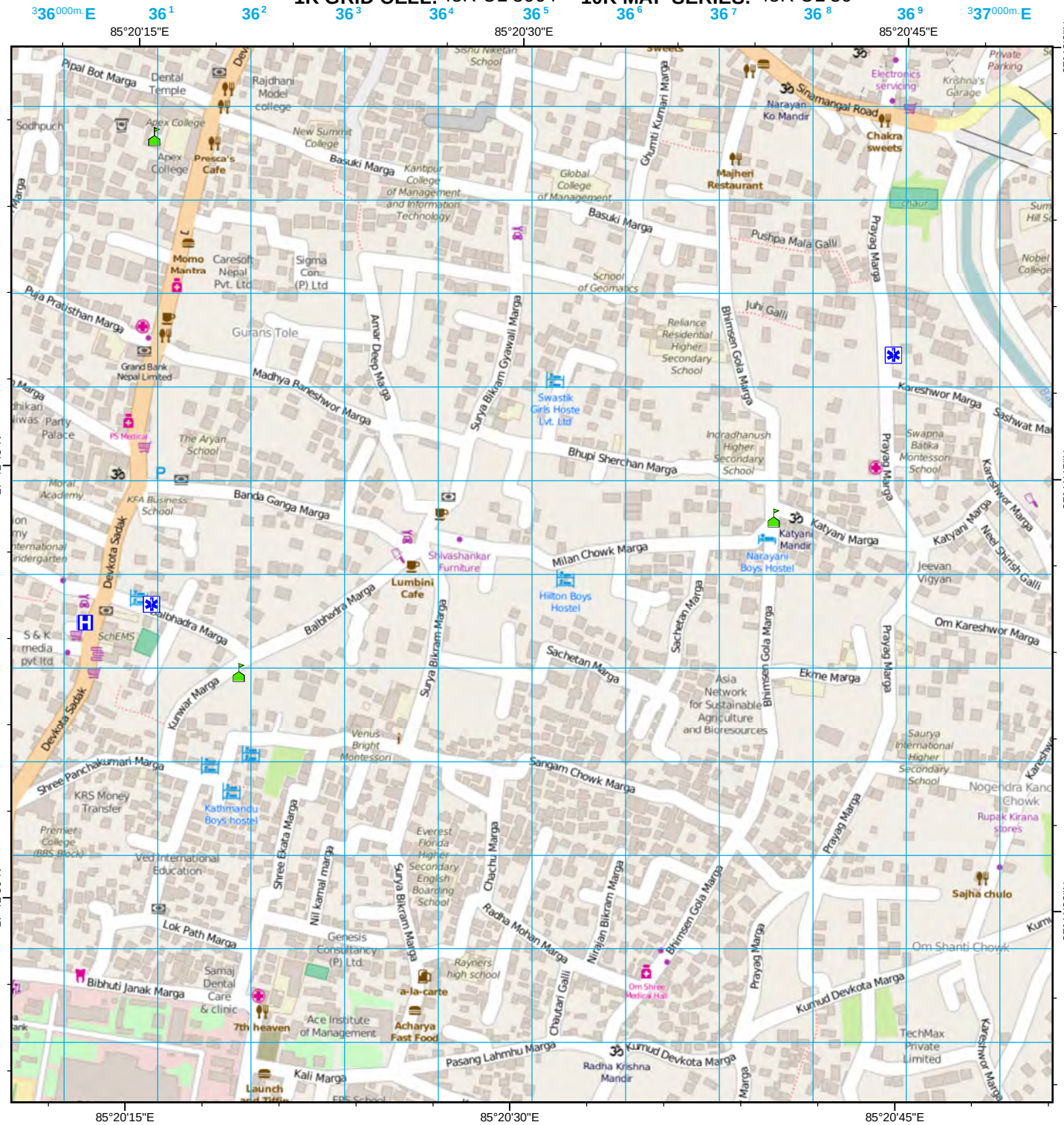

1000-m cell, 100-m grid, MGRS
World Geodetic System 1984 Datum
Grid Zone Designation:45R
100,000-m Square Identification:UL

Map: National Geographic, ©OpenStreetMap Contributors
Vector: ©OpenStreetmap Contributors
(These are national level assets and cannot be verified accurate at the local level.)

Not to be used for navigation.
For information and planning purposes only.

1:6,000 Scale

0 50 100 200 300 400 Meters
0 162.5 325 650 975 1,300 Feet

INDEX MAP

MAPSHEET 26 of 150

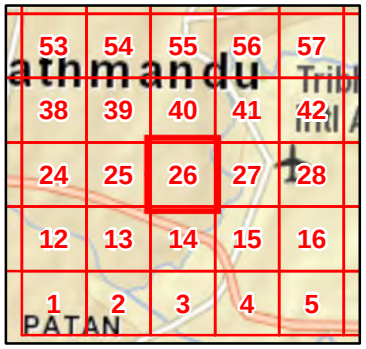

KATHMANDU AREA

MGRS
100,000-m Square Grid
UL
45R
Grid Zone Designation

- Community Center
- Hospital
- Hotel
- Medical Service
- Embassy
- School

KATHMANDU, NEPAL AREA

1K GRID CELL: 45R UL 3664 **10K MAP SERIES:** 45R UL 36

1000-m cell, 100-m grid, MGRS
World Geodetic System 1984 Datum
Grid Zone Designation:45R
100,000-m Square Identification:UL
Image: ©2014 DigitalGlobe
Map: National Geographic
Vector: ©OpenStreetmap Contributors
(These are national level assets and cannot be verified accurate at the local level.)

Not to be used for navigation.
For information and planning purposes only.

1:6,000 Scale

0 50 100 200 300 400 Meters
0 162.5 325 650 975 1,300 Feet

KATHMANDU AREA

INDEX MAP

MAPSHEET 26 of 150

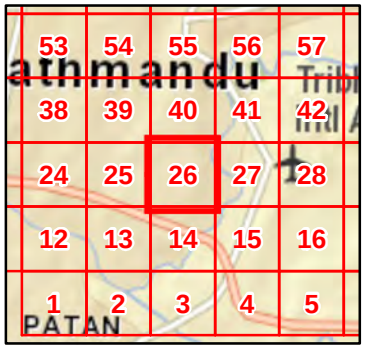

MGRS
100,000-m Square Grid
UL
45R
Grid Zone Designation

- Community Center
- Hospital
- Hotel
- Medical Service
- Embassy
- School

KATHMANDU, NEPAL AREA

1K GRID CELL: 45R UL 3764 **10K MAP SERIES:** 45R UL 36

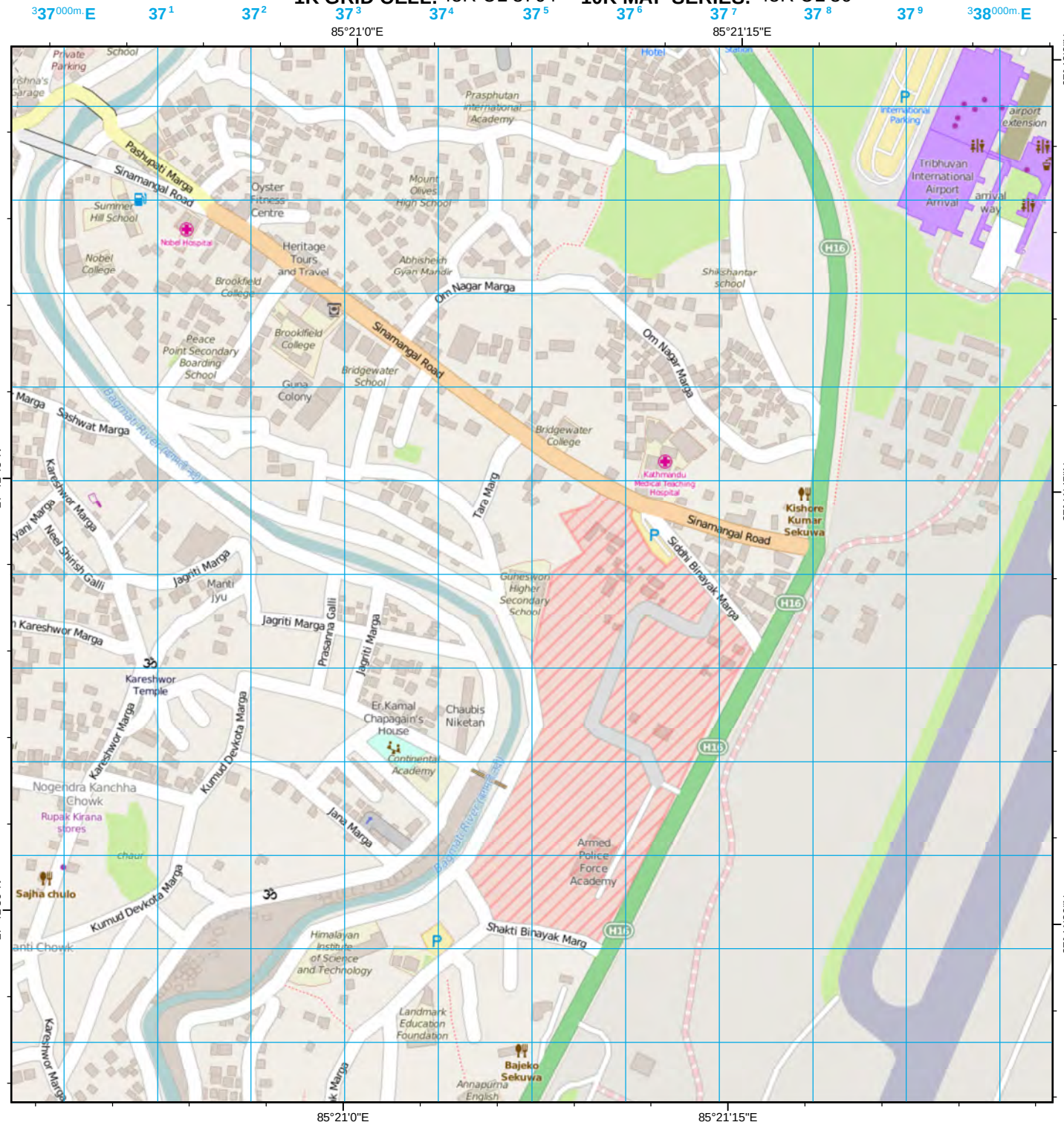

1000-m cell, 100-m grid, MGRS
World Geodetic System 1984 Datum
Grid Zone Designation:45R
100,000-m Square Identification:UL

Map: National Geographic, ©OpenStreetMap Contributors
Vector: ©OpenStreetmap Contributors
(These are national level assets and cannot be verified accurate at the local level.)

Not to be used for navigation.
For information and planning purposes only.

1:6,000 Scale

0	50	100	200	300	400	Meters
0	162.5	325	650	975	1,300	Feet

KATHMANDU AREA

INDEX MAP

MAPSHEET 27 of 150

54	55	56	57	58
39	40	41	42	43
25	26	27	28	29
13	14	15	16	17
2	3	4	5	6

MGRS
100,000-m Square Grid
UL
45R
Grid Zone Designation

- Community Center
- Hospital
- Hotel
- Medical Service
- Embassy
- School

KATHMANDU, NEPAL AREA

1K GRID CELL: 45R UL 3764 **10K MAP SERIES:** 45R UL 36

1000-m cell, 100-m grid, MGRS
World Geodetic System 1984 Datum
Grid Zone Designation:45R
100,000-m Square Identification:UL
Image: ©2014 DigitalGlobe
Map: National Geographic
Vector: ©OpenStreetmap Contributors
(These are national level assets and cannot be verified accurate at the local level.)

Not to be used for navigation.
For information and planning purposes only.

1:6,000 Scale

0	50	100	200	300	400	Meters
0	162.5	325	650	975	1,300	Feet

KATHMANDU AREA

INDEX MAP

MAPSHEET 27 of 150

MGRS
100,000-m Square Grid
UL
45R
Grid Zone Designation

- Community Center
- Hospital
- Hotel
- Medical Service
- Embassy
- School

KATHMANDU, NEPAL AREA

1K GRID CELL: 45R UL 3864 **10K MAP SERIES:** 45R UL 36

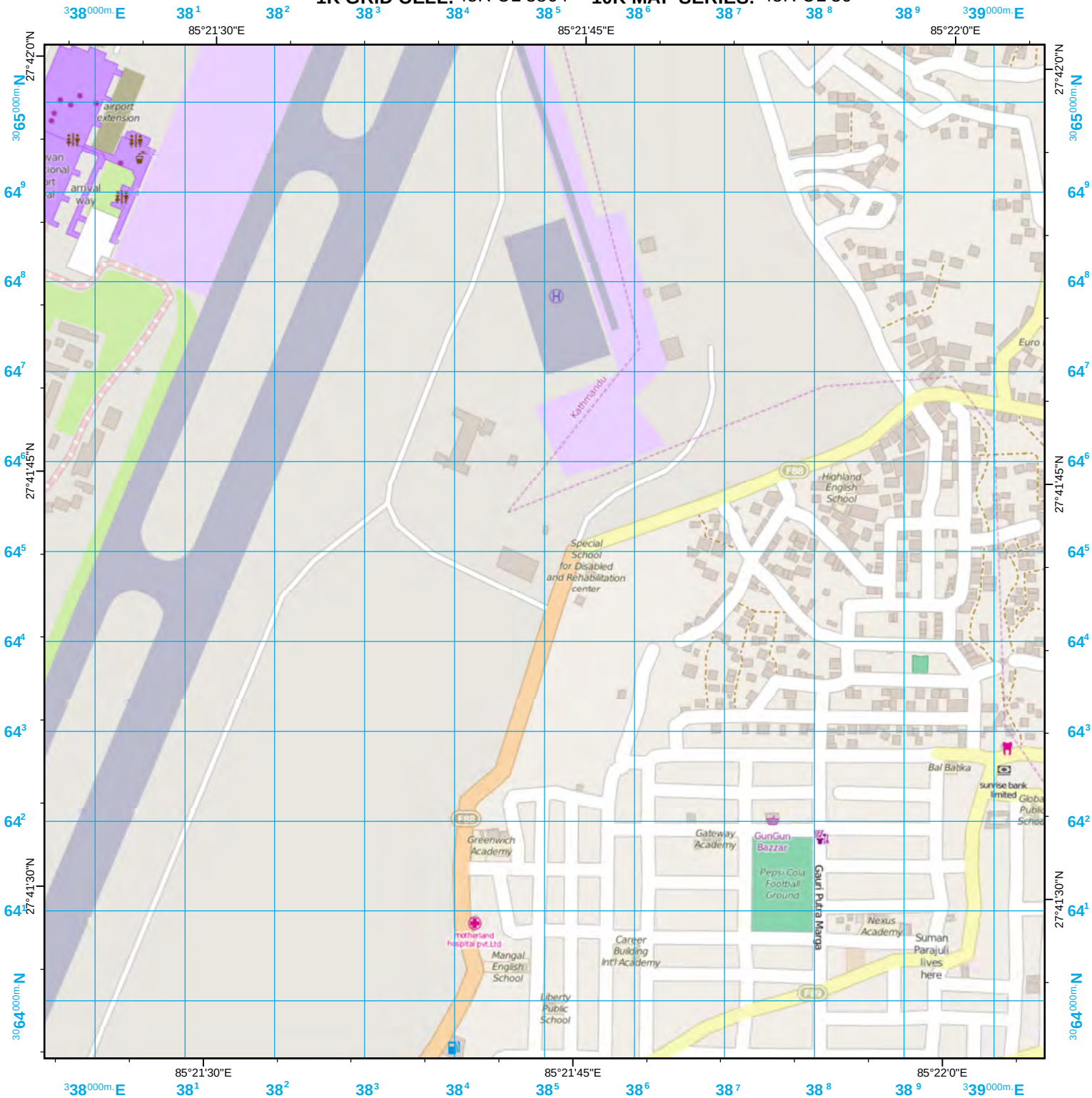

1000-m cell, 100-m grid, MGRS
World Geodetic System 1984 Datum
Grid Zone Designation:45R
100,000-m Square Identification:UL

Map: National Geographic, ©OpenStreetMap Contributors
Vector: ©OpenStreetmap Contributors
(These are national level assets and cannot be verified accurate at the local level.)

Not to be used for navigation.
For information and planning purposes only.

1:6,000 Scale

0 50 100 200 300 400 Meters
0 162.5 325 650 975 1,300 Feet

KATHMANDU AREA

INDEX MAP

MAPSHEET 28 of 150

MGRS
100,000-m Square Grid
UL
45R
Grid Zone Designation

- Community Center
- Hospital
- Hotel
- Medical Service
- Embassy
- School

KATHMANDU, NEPAL AREA

1K GRID CELL: 45R UL 3864 **10K MAP SERIES:** 45R UL 36

1000-m cell, 100-m grid, MGRS
World Geodetic System 1984 Datum
Grid Zone Designation:45R
100,000-m Square Identification:UL
Image: ©2014 DigitalGlobe
Map: National Geographic
Vector: ©OpenStreetmap Contributors
(These are national level assets and cannot be verified accurate at the local level.)

Not to be used for navigation.
For information and planning purposes only.

MGRS
100,000-m Square Grid
UL
45R
Grid Zone Designation

1:6,000 Scale

0 50 100 200 300 400 Meters
0 162.5 325 650 975 1,300 Feet

- Community Center
- Hospital
- Hotel
- Medical Service
- Embassy
- School

KATHMANDU AREA

INDEX MAP

MAPSHEET 28 of 150

KATHMANDU, NEPAL AREA

1K GRID CELL: 45R UL 3964 **10K MAP SERIES:** 45R UL 36

1000-m cell, 100-m grid, MGRS
World Geodetic System 1984 Datum
Grid Zone Designation:45R
100,000-m Square Identification:UL

Map: National Geographic, ©OpenStreetMap Contributors
Vector: ©OpenStreetmap Contributors
(These are national level assets and cannot be verified accurate at the local level.)

Not to be used for navigation.
For information and planning purposes only.

1:6,000 Scale

0 50 100 200 300 400 Meters
0 162.5 325 650 975 1,300 Feet

KATHMANDU AREA

INDEX MAP

MAPSHEET 29 of 150

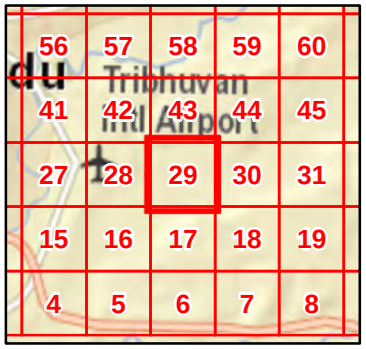

MGRS
100,000-m Square Grid
UL
45R
Grid Zone Designation

- Community Center
- Hospital
- Hotel
- Medical Service
- Embassy
- School

KATHMANDU, NEPAL AREA

1K GRID CELL: 45R UL 3964 **10K MAP SERIES:** 45R UL 36

1000-m cell, 100-m grid, MGRS
World Geodetic System 1984 Datum
Grid Zone Designation:45R
100,000-m Square Identification:UL
Image: ©2014 DigitalGlobe
Map: National Geographic
Vector: ©OpenStreetmap Contributors
(These are national level assets and cannot be verified accurate at the local level.)

Not to be used for navigation.
For information and planning purposes only.

MGRS
100,000-m Square Grid
UL
45R
Grid Zone Designation

1:6,000 Scale

0	50	100	200	300	400	Meters
0	162.5	325	650	975	1,300	Feet

- Community Center
- Hospital
- Hotel
- Medical Service
- Embassy
- School

KATHMANDU AREA

INDEX MAP

MAPSHEET 29 of 150

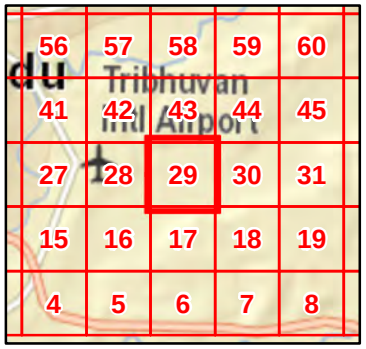

KATHMANDU, NEPAL AREA

1K GRID CELL: 45R UL 4064 **10K MAP SERIES:** 45R UL 46

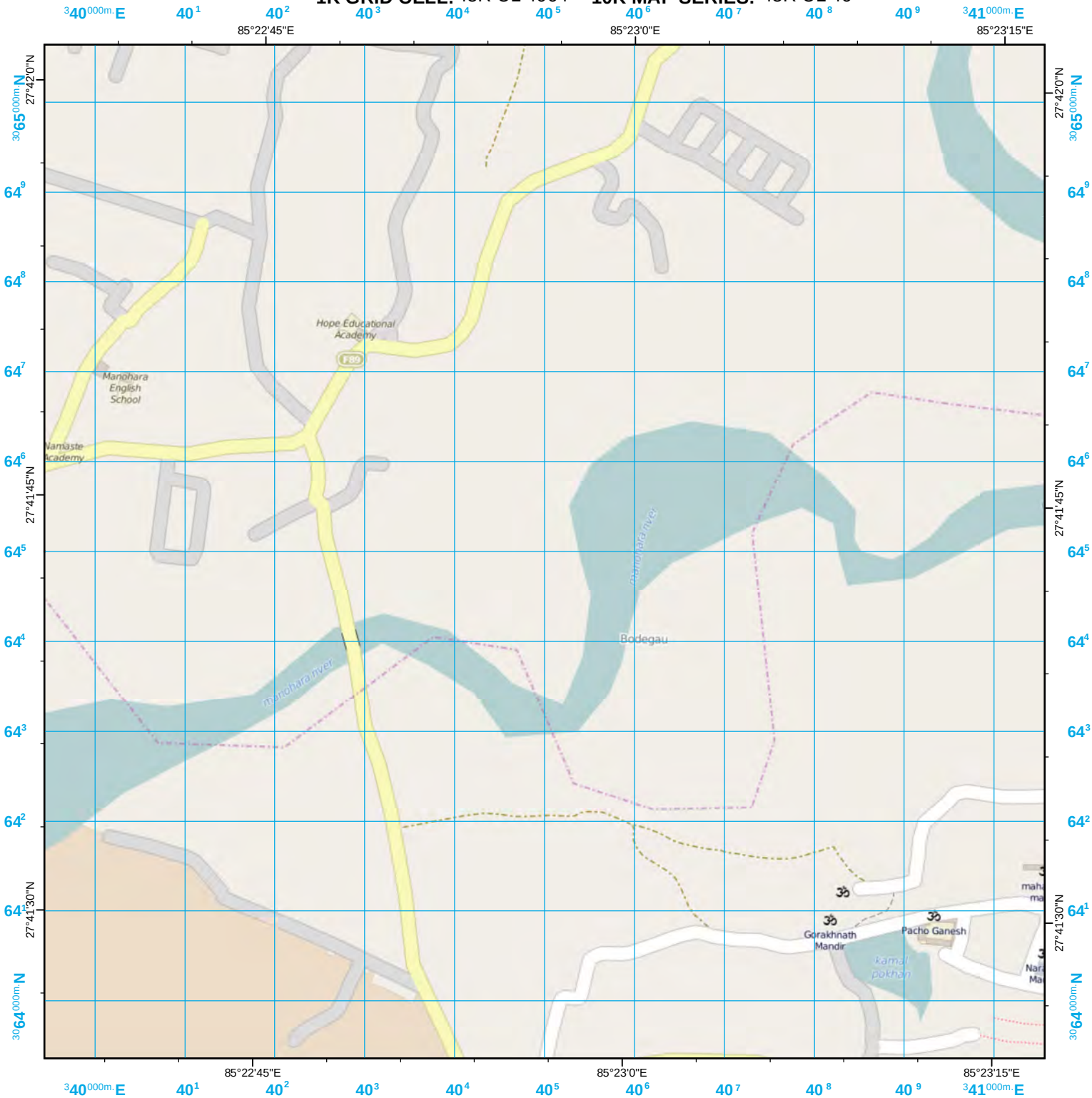

1000-m cell, 100-m grid, MGRS
World Geodetic System 1984 Datum
Grid Zone Designation:45R
100,000-m Square Identification:UL

Map: National Geographic, ©OpenStreetMap Contributors
Vector: ©OpenStreetmap Contributors
(These are national level assets and cannot be verified accurate at the local level.)

Not to be used for navigation.
For information and planning purposes only.

1:6,000 Scale

0	50	100	200	300	400	Meters
0	162.5	325	650	975	1,300	Feet

INDEX MAP

MAPSHEET 30 of 150

57	58	59	60	61
42	43	44	45	46
28	29	30	31	32
16	17	18	19	20
5	6	7	8	9

Tribhuvan Intl Airport

KATHMANDU AREA

MGRS
100,000-m Square Grid
UL
45R
Grid Zone Designation

- Community Center
- Hospital
- Hotel
- Medical Service
- Embassy
- School

KATHMANDU, NEPAL AREA

1K GRID CELL: 45R UL 4064 **10K MAP SERIES:** 45R UL 46

1000-m cell, 100-m grid, MGRS
World Geodetic System 1984 Datum
Grid Zone Designation:45R
100,000-m Square Identification:UL
Image: ©2014 DigitalGlobe
Map: National Geographic
Vector: ©OpenStreetmap Contributors
(These are national level assets and cannot be verified accurate at the local level.)

Not to be used for navigation.
For information and planning purposes only.

MGRS
100,000-m Square Grid
UL
45R
Grid Zone Designation

1:6,000 Scale

0 50 100 200 300 400 Meters
0 162.5 325 650 975 1,300 Feet

- Community Center
- Hospital
- Hotel
- Medical Service
- Embassy
- School

KATHMANDU AREA

INDEX MAP

MAPSHEET 30 of 150

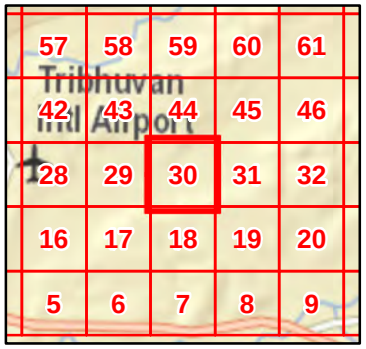

KATHMANDU, NEPAL AREA

1K GRID CELL: 45R UL 4164 **10K MAP SERIES:** 45R UL 46

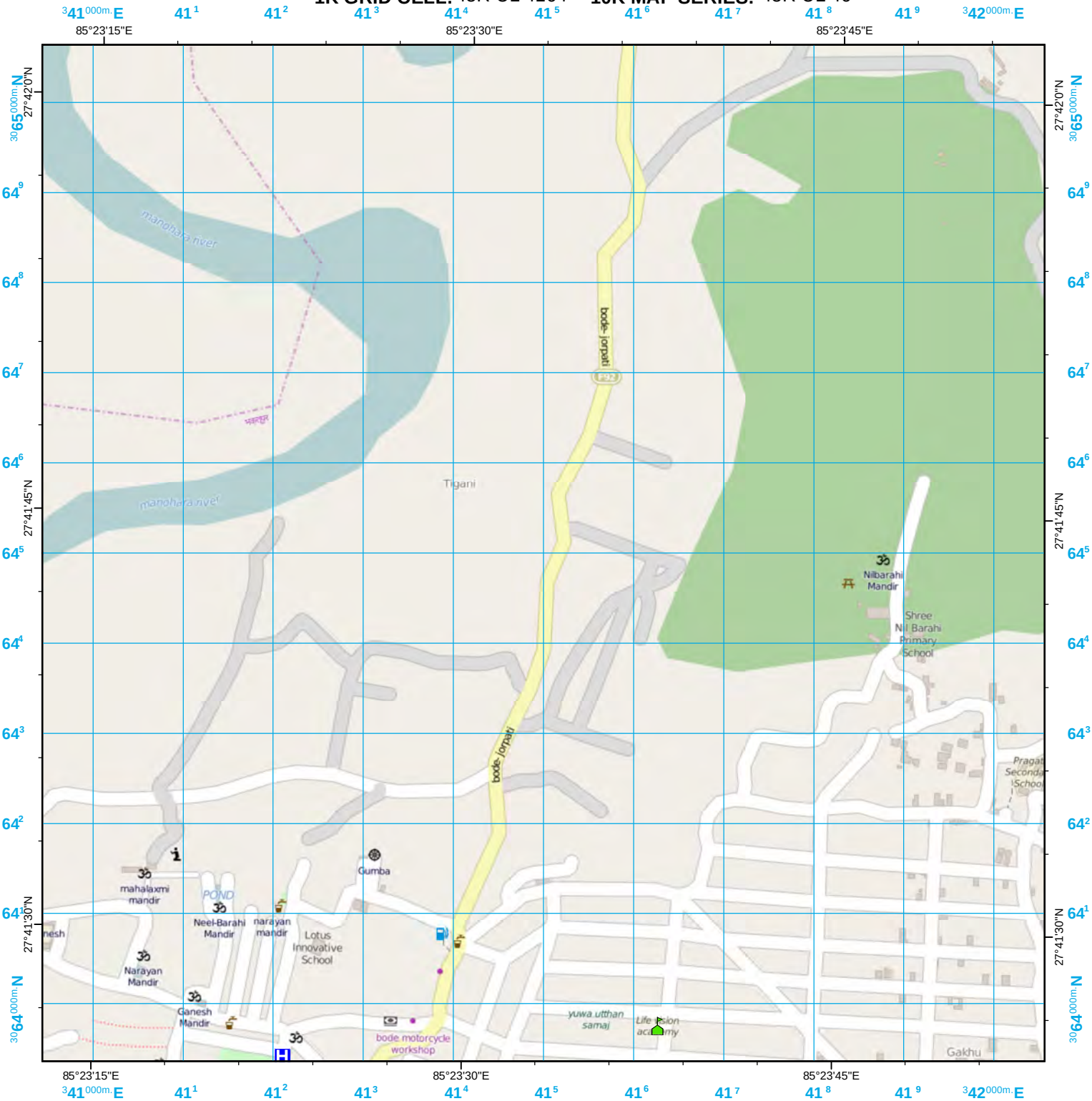

1000-m cell, 100-m grid, MGRS
World Geodetic System 1984 Datum
Grid Zone Designation:45R
100,000-m Square Identification:UL

Map: National Geographic, ©OpenStreetMap Contributors
Vector: ©OpenStreetmap Contributors
(These are national level assets and cannot be verified accurate at the local level.)

Not to be used for navigation.
For information and planning purposes only.

1:6,000 Scale

0	50	100	200	300	400	Meters
0	162.5	325	650	975	1,300	Feet

KATHMANDU AREA

INDEX MAP

MAPSHEET 31 of 150

MGRS
100,000-m Square Grid
UL
45R
Grid Zone Designation

- Community Center
- Hospital
- Hotel
- Medical Service
- Embassy
- School

KATHMANDU, NEPAL AREA

1K GRID CELL: 45R UL 4164 **10K MAP SERIES:** 45R UL 46



1000-m cell, 100-m grid, MGRS
World Geodetic System 1984 Datum
Grid Zone Designation:45R
100,000-m Square Identification:UL
Image: ©2014 DigitalGlobe
Map: National Geographic
Vector: ©OpenStreetmap Contributors
(These are national level assets and cannot be verified accurate at the local level.)

Not to be used for navigation.
For information and planning purposes only.

MGRS
100,000-m Square Grid
UL
45R
Grid Zone Designation

1:6,000 Scale

0 50 100 200 300 400 Meters
0 162.5 325 650 975 1,300 Feet

- Community Center
- Hospital
- Hotel
- Medical Service
- Embassy
- School

KATHMANDU AREA

INDEX MAP

MAPSHEET 31 of 150

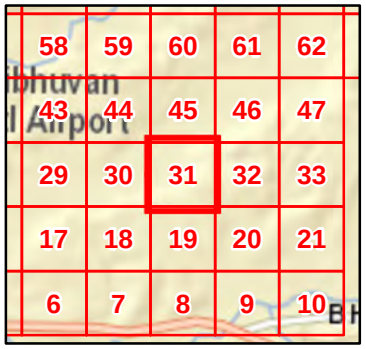

KATHMANDU, NEPAL AREA

1K GRID CELL: 45R UL 4264 **10K MAP SERIES:** 45R UL 46

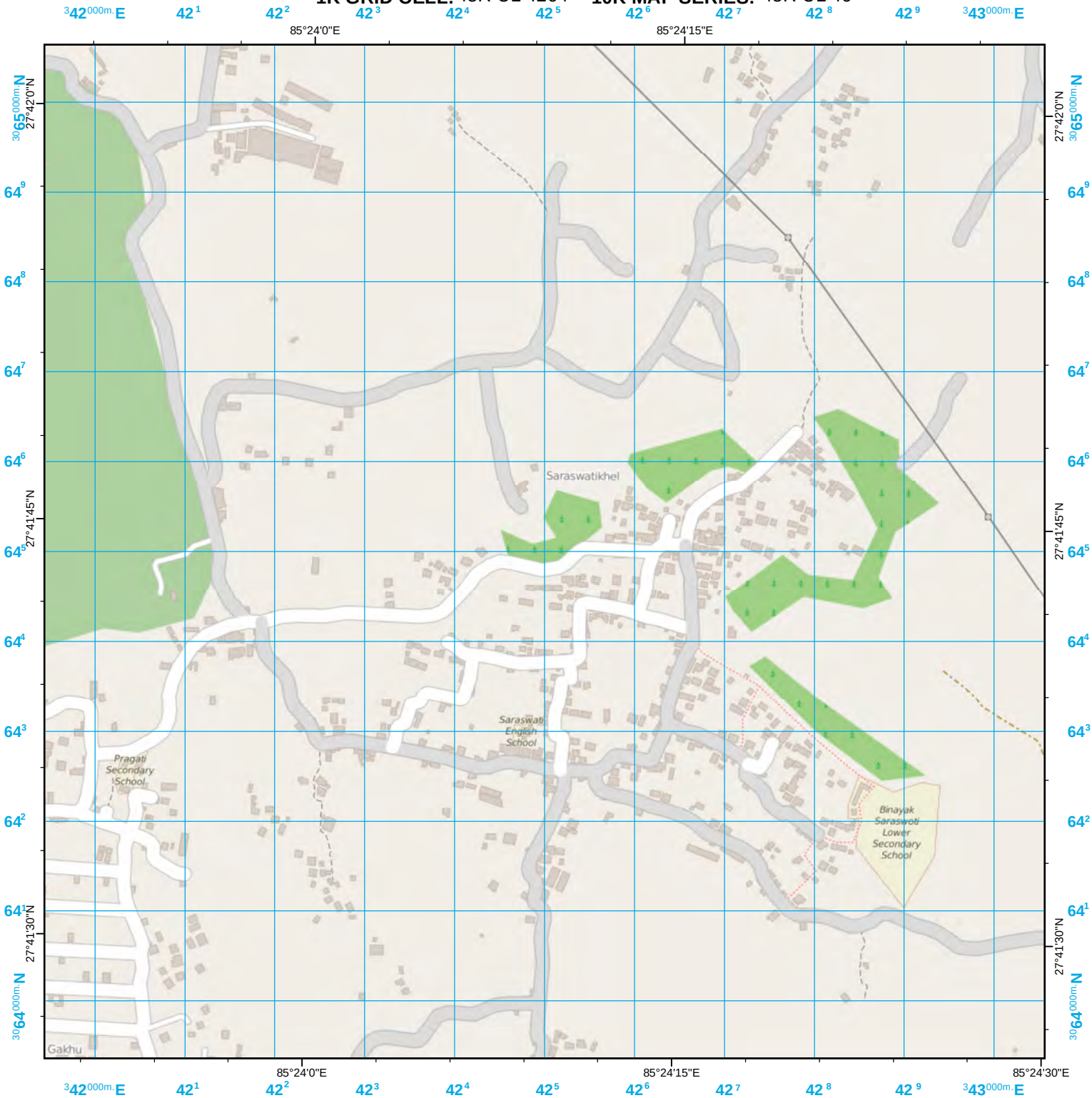

1000-m cell, 100-m grid, MGRS
World Geodetic System 1984 Datum
Grid Zone Designation:45R
100,000-m Square Identification:UL

Map: National Geographic, ©OpenStreetMap Contributors
Vector: ©OpenStreetmap Contributors
(These are national level assets and cannot be verified accurate at the local level.)

Not to be used for navigation.
For information and planning purposes only.

1:6,000 Scale

0 50 100 200 300 400 Meters
0 162.5 325 650 975 1,300 Feet

KATHMANDU AREA

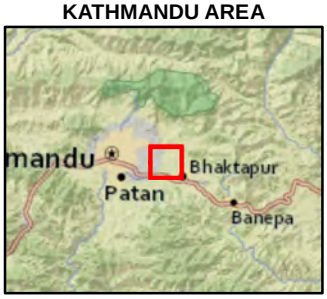

INDEX MAP

MAPSHEET 32 of 150

MGRS
100,000-m Square Grid
UL
45R
Grid Zone Designation

- Community Center
- Hospital
- Hotel
- Medical Service
- Embassy
- School

KATHMANDU, NEPAL AREA

1K GRID CELL: 45R UL 4264 **10K MAP SERIES:** 45R UL 46

1000-m cell, 100-m grid, MGRS
World Geodetic System 1984 Datum
Grid Zone Designation:45R
100,000-m Square Identification:UL
Image: ©2014 DigitalGlobe
Map: National Geographic
Vector: ©OpenStreetmap Contributors
(These are national level assets and cannot be verified accurate at the local level.)

Not to be used for navigation.
For information and planning purposes only.

1:6,000 Scale

0	50	100	200	300	400	Meters
0	162.5	325	650	975	1,300	Feet

KATHMANDU AREA

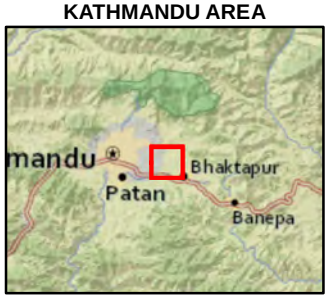

INDEX MAP

MAPSHEET 32 of 150

MGRS
100,000-m Square Grid
UL
45R
Grid Zone Designation

- Community Center
- Hospital
- Hotel
- Medical Service
- Embassy
- School

KATHMANDU, NEPAL AREA

1K GRID CELL: 45R UL 4364 **10K MAP SERIES:** 45R UL 46

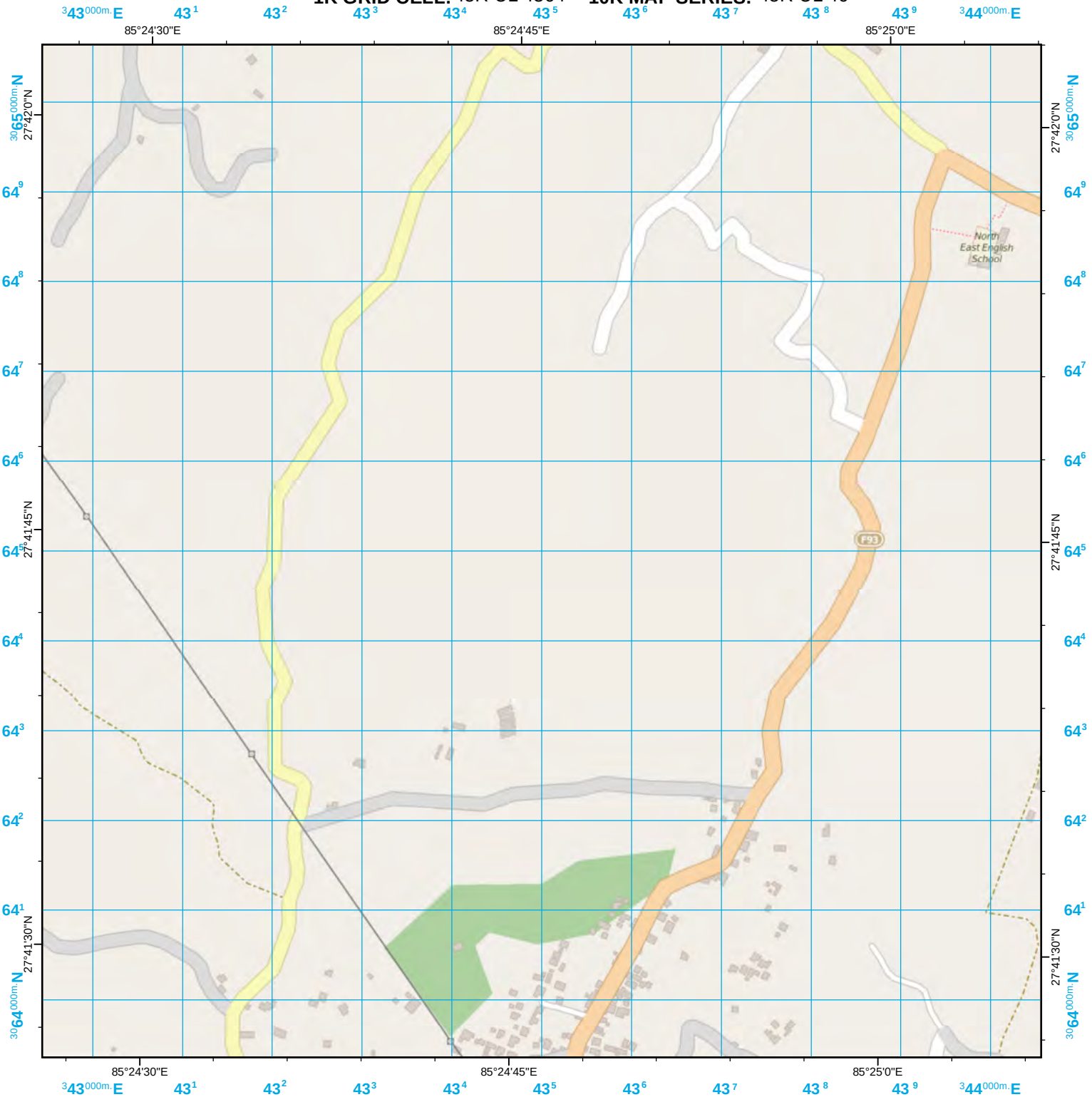

1000-m cell, 100-m grid, MGRS
World Geodetic System 1984 Datum
Grid Zone Designation:45R
100,000-m Square Identification:UL

Map: National Geographic, ©OpenStreetMap Contributors
Vector: ©OpenStreetmap Contributors
(These are national level assets and cannot be verified accurate at the local level.)

Not to be used for navigation.
For information and planning purposes only.

1:6,000 Scale

0	50	100	200	300	400	Meters
0	162.5	325	650	975	1,300	Feet

MGRS
100,000-m Square Grid
UL
45R
Grid Zone Designation

- Community Center
- Hospital
- Hotel
- Medical Service
- Embassy
- School

KATHMANDU AREA

INDEX MAP

MAPSHEET 33 of 150

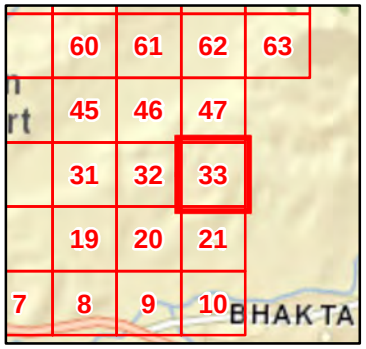

KATHMANDU, NEPAL AREA

1K GRID CELL: 45R UL 4364 **10K MAP SERIES:** 45R UL 46

1000-m cell, 100-m grid, MGRS
World Geodetic System 1984 Datum
Grid Zone Designation:45R
100,000-m Square Identification:UL
Image: ©2014 DigitalGlobe
Map: National Geographic
Vector: ©OpenStreetmap Contributors
(These are national level assets and cannot be verified accurate at the local level.)

Not to be used for navigation.
For information and planning purposes only.

MGRS
100,000-m Square Grid
UL
45R
Grid Zone Designation

1:6,000 Scale

0 50 100 200 300 400 Meters
0 162.5 325 650 975 1,300 Feet

- Community Center
- Hospital
- Hotel
- Medical Service
- Embassy
- School

KATHMANDU AREA

INDEX MAP

MAPSHEET 33 of 150

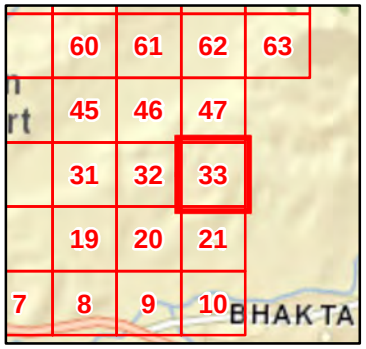

KATHMANDU, NEPAL AREA

1K GRID CELL: 45R UL 3065 **10K MAP SERIES:** 45R UL 36

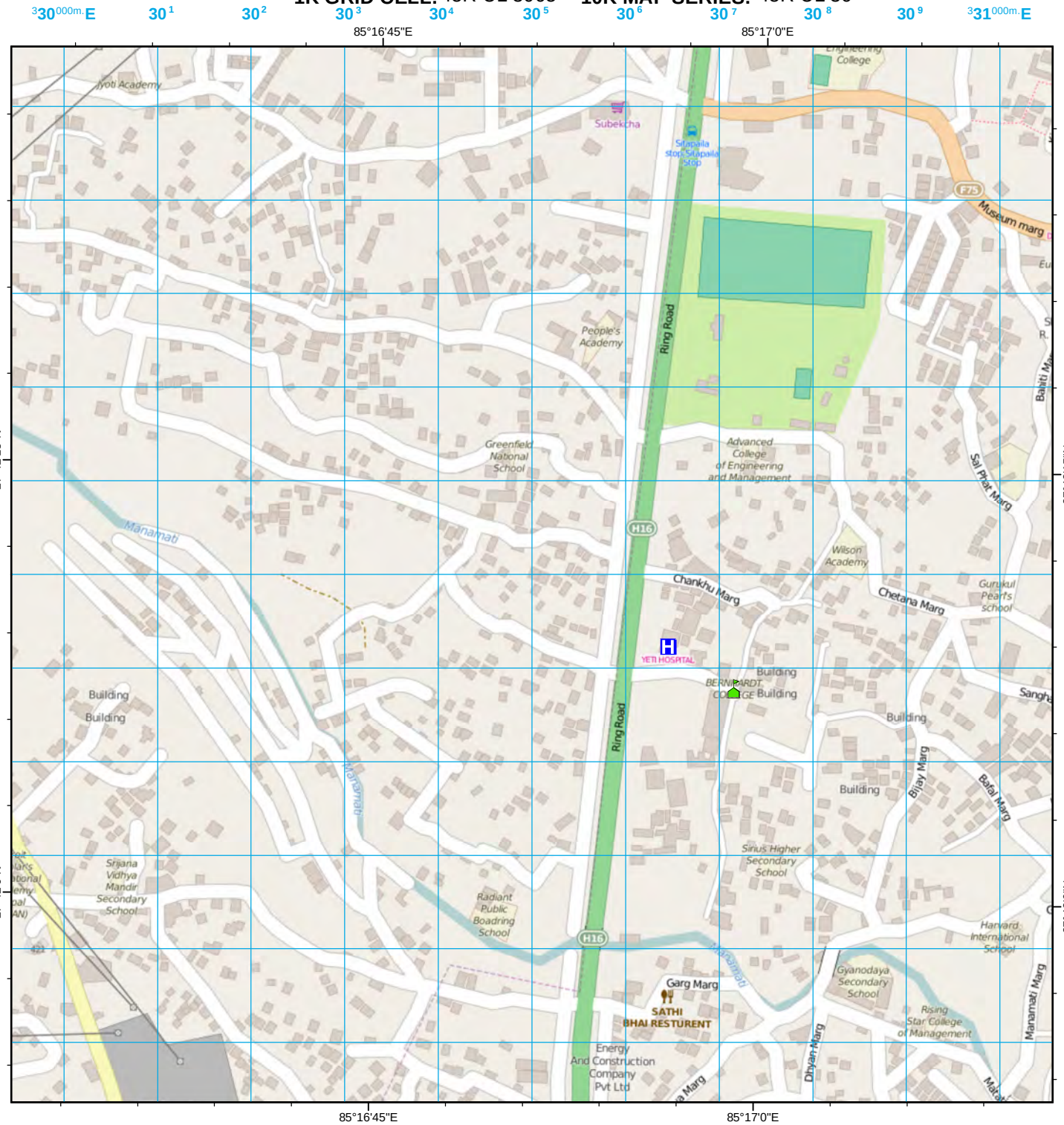

30 000m E 30 1 30 2 30 3 30 4 30 5 30 6 30 7 30 8 30 9 31 000m E

85°16'45"E 85°17'0"E

30 66 000m N — 65 9 — 65 8 — 65 7 — 65 6 — 27°42'15"N — 65 5 — 65 4 — 65 3 — 65 2 — 27°42'0"N — 65 1 — 30 65 000m N

1000-m cell, 100-m grid, MGRS
World Geodetic System 1984 Datum
Grid Zone Designation:45R
100,000-m Square Identification:UL

Map: National Geographic, ©OpenStreetMap Contributors
Vector: ©OpenStreetmap Contributors
(These are national level assets and cannot be verified accurate at the local level.)

Not to be used for navigation.
For information and planning purposes only.

1:6,000 Scale

	0	50	100	200	300	400
Meters						
Feet	0	162.5	325	650	975	1,300

KATHMANDU AREA

INDEX MAP

MAPSHEET 34 of 150

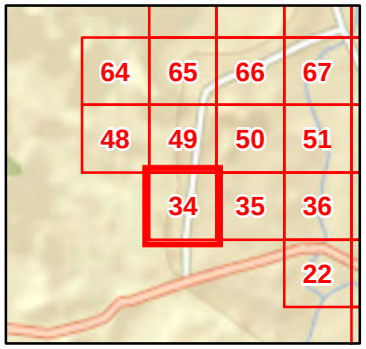

MGRS
100,000-m Square Grid
UL
45R
Grid Zone Designation

- Community Center
- Hospital
- Hotel
- Medical Service
- Embassy
- School

KATHMANDU, NEPAL AREA

1K GRID CELL: 45R UL 3065 **10K MAP SERIES:** 45R UL 36

1000-m cell, 100-m grid, MGRS
World Geodetic System 1984 Datum
Grid Zone Designation:45R
100,000-m Square Identification:UL
Image: ©2014 DigitalGlobe
Map: National Geographic
Vector: ©OpenStreetmap Contributors
(These are national level assets and cannot be verified accurate at the local level.)

Not to be used for navigation.
For information and planning purposes only.

1:6,000 Scale

0 50 100 200 300 400 Meters
0 162.5 325 650 975 1,300 Feet

KATHMANDU AREA

INDEX MAP

MAPSHEET 34 of 150

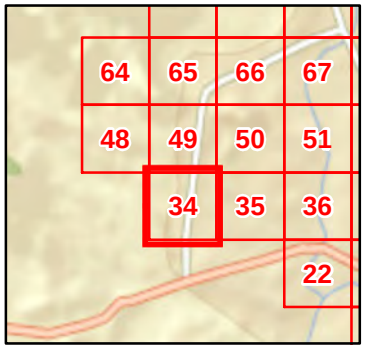

MGRS
100,000-m Square Grid
UL
45R
Grid Zone Designation

- Community Center
- Hospital
- Hotel
- Medical Service
- Embassy
- School

KATHMANDU, NEPAL AREA

1K GRID CELL: 45R UL 3165 **10K MAP SERIES:** 45R UL 36

1000-m cell, 100-m grid, MGRS
World Geodetic System 1984 Datum
Grid Zone Designation:45R
100,000-m Square Identification:UL

Map: National Geographic, ©OpenStreetMap Contributors
Vector: ©OpenStreetmap Contributors
(These are national level assets and cannot be verified accurate at the local level.)

Not to be used for navigation.
For information and planning purposes only.

1:6,000 Scale

0	50	100	200	300	400	Meters
0	162.5	325	650	975	1,300	Feet

INDEX MAP

MAPSHEET 35 of 150

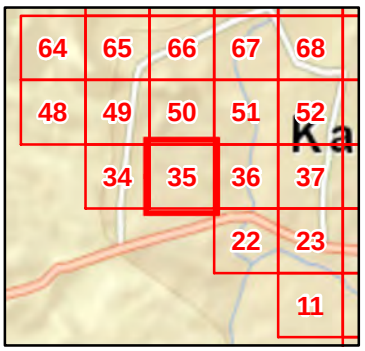

KATHMANDU AREA

MGRS
100,000-m Square Grid
UL
45R
Grid Zone Designation

- C Community Center
- Hospital
- Hotel
- Medical Service
- Embassy
- School

KATHMANDU, NEPAL AREA

1K GRID CELL: 45R UL 3165 **10K MAP SERIES:** 45R UL 36

1000-m cell, 100-m grid, MGRS
World Geodetic System 1984 Datum
Grid Zone Designation:45R
100,000-m Square Identification:UL
Image: ©2014 DigitalGlobe
Map: National Geographic
Vector: ©OpenStreetmap Contributors
(These are national level assets and cannot be verified accurate at the local level.)

Not to be used for navigation.
For information and planning purposes only.

1:6,000 Scale

0	50	100	200	300	400	Meters
0	162.5	325	650	975	1,300	Feet

KATHMANDU AREA

INDEX MAP

MAPSHEET 35 of 150

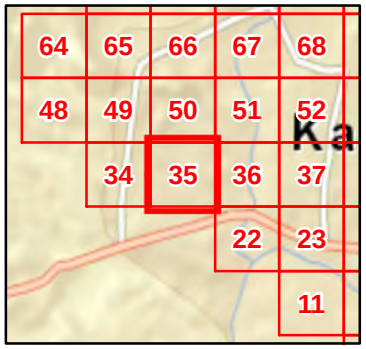

MGRS
100,000-m Square Grid
UL
45R
Grid Zone Designation

- Community Center
- Hospital
- Hotel
- Medical Service
- Embassy
- School

KATHMANDU, NEPAL AREA

1K GRID CELL: 45R UL 3265 **10K MAP SERIES:** 45R UL 36

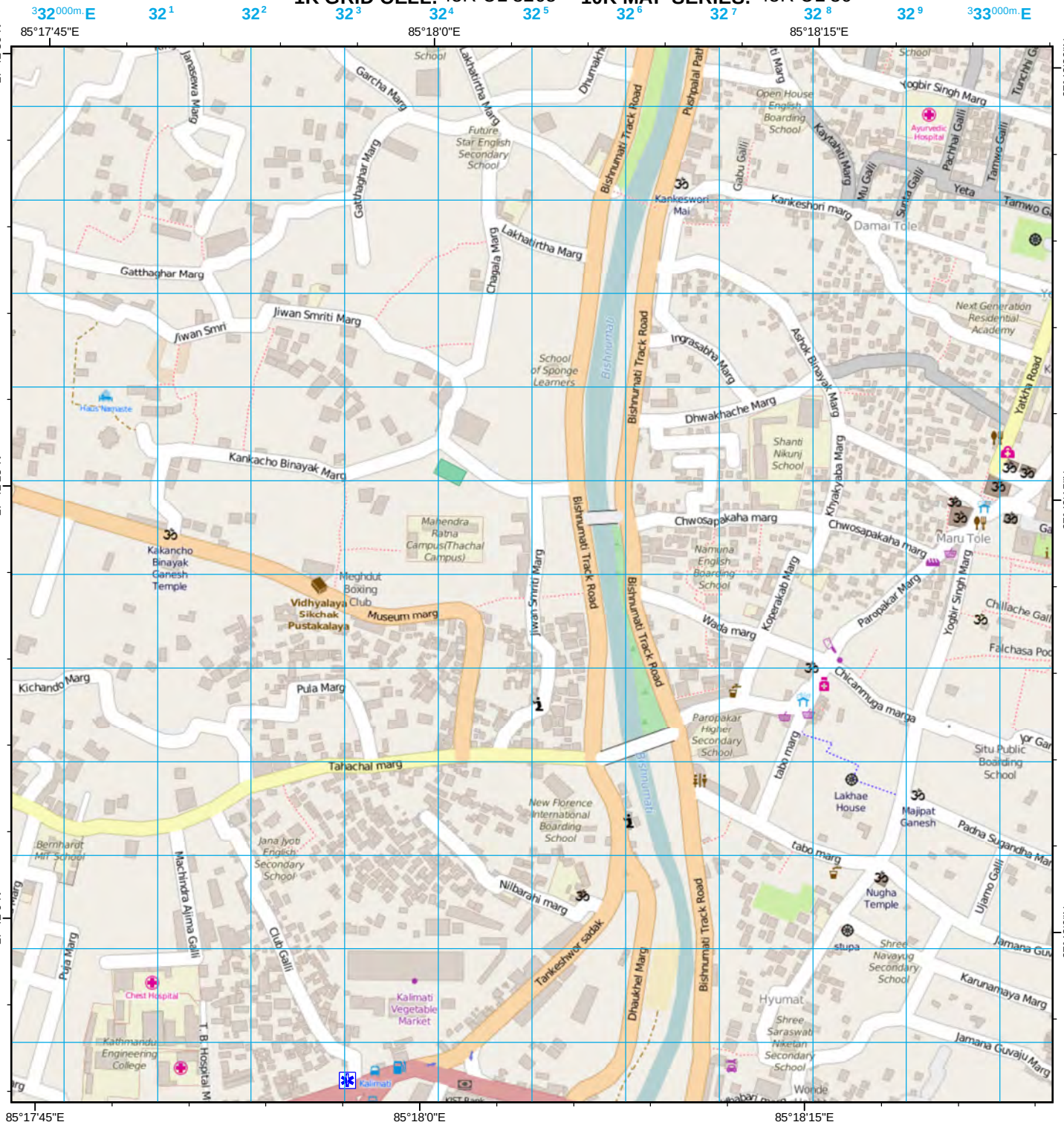

1000-m cell, 100-m grid, MGRS
World Geodetic System 1984 Datum
Grid Zone Designation:45R
100,000-m Square Identification:UL

Map: National Geographic, ©OpenStreetMap Contributors
Vector: ©OpenStreetmap Contributors
(These are national level assets and cannot be verified accurate at the local level.)

Not to be used for navigation.
For information and planning purposes only.

1:6,000 Scale

	0	50	100	200	300	400	Meters
	0	162.5	325	650	975	1,300	Feet

INDEX MAP

MAPSHEET 36 of 150

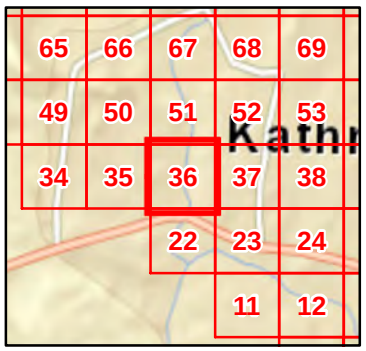

KATHMANDU AREA

MGRS
100,000-m Square Grid
UL
45R
Grid Zone Designation

- Community Center
- Hospital
- Hotel
- Medical Service
- Embassy
- School

KATHMANDU, NEPAL AREA

1K GRID CELL: 45R UL 3265 **10K MAP SERIES:** 45R UL 36

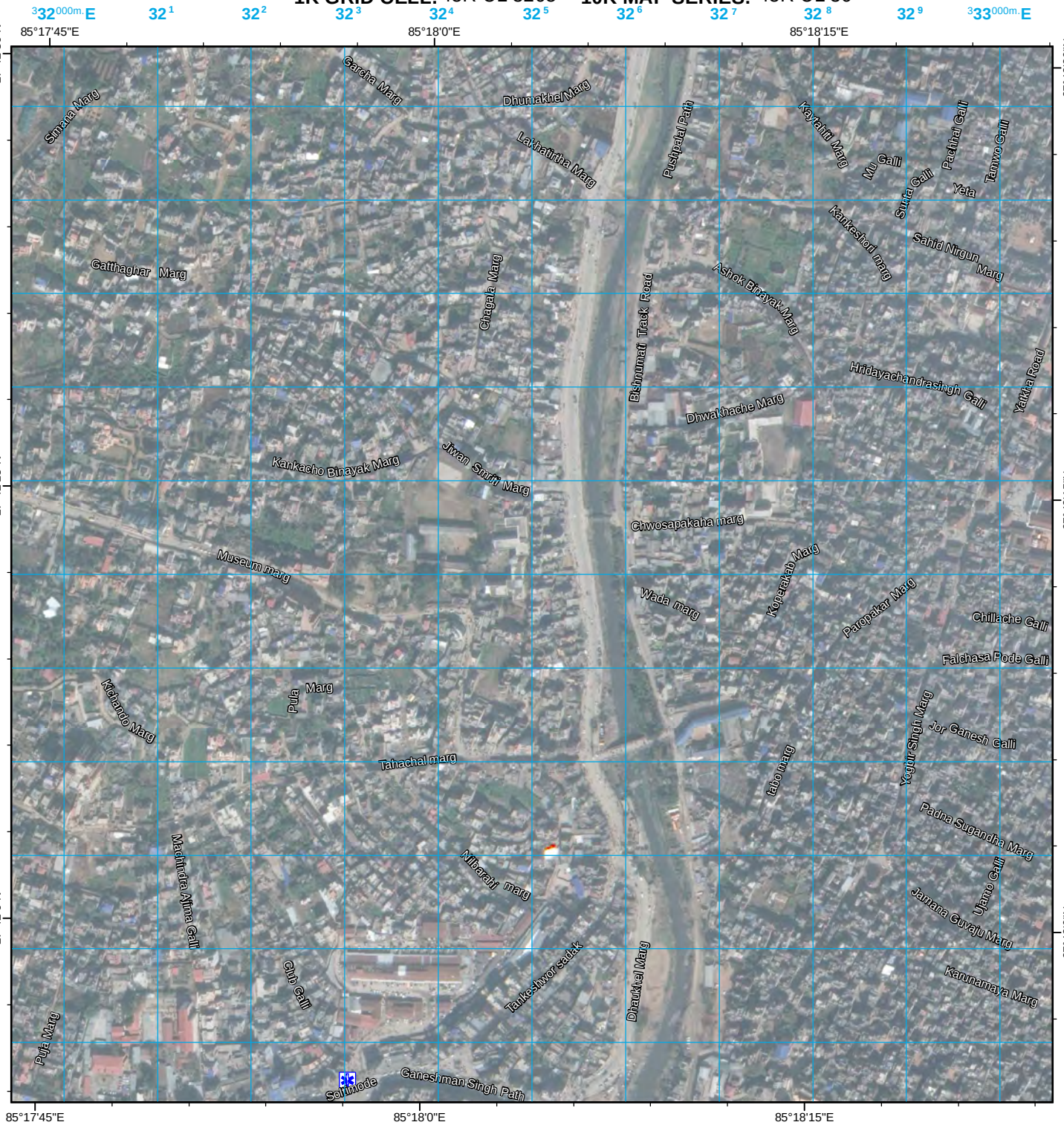

1000-m cell, 100-m grid, MGRS
World Geodetic System 1984 Datum
Grid Zone Designation:45R
100,000-m Square Identification:UL
Image: ©2014 DigitalGlobe
Map: National Geographic
Vector: ©OpenStreetmap Contributors
(These are national level assets and cannot be verified accurate at the local level.)

Not to be used for navigation.
For information and planning purposes only.

1:6,000 Scale

0 50 100 200 300 400 Meters
0 162.5 325 650 975 1,300 Feet

KATHMANDU AREA

INDEX MAP

MAPSHEET 36 of 150

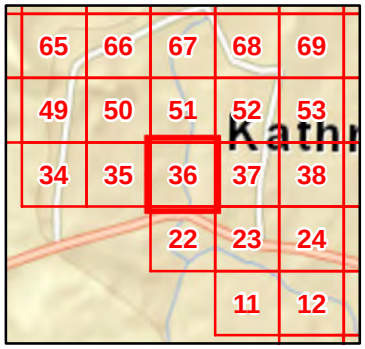

MGRS
100,000-m Square Grid
UL
45R
Grid Zone Designation

- Community Center
- Hospital
- Hotel
- Medical Service
- Embassy
- School

KATHMANDU, NEPAL AREA

1K GRID CELL: 45R UL 3365 **10K MAP SERIES:** 45R UL 36

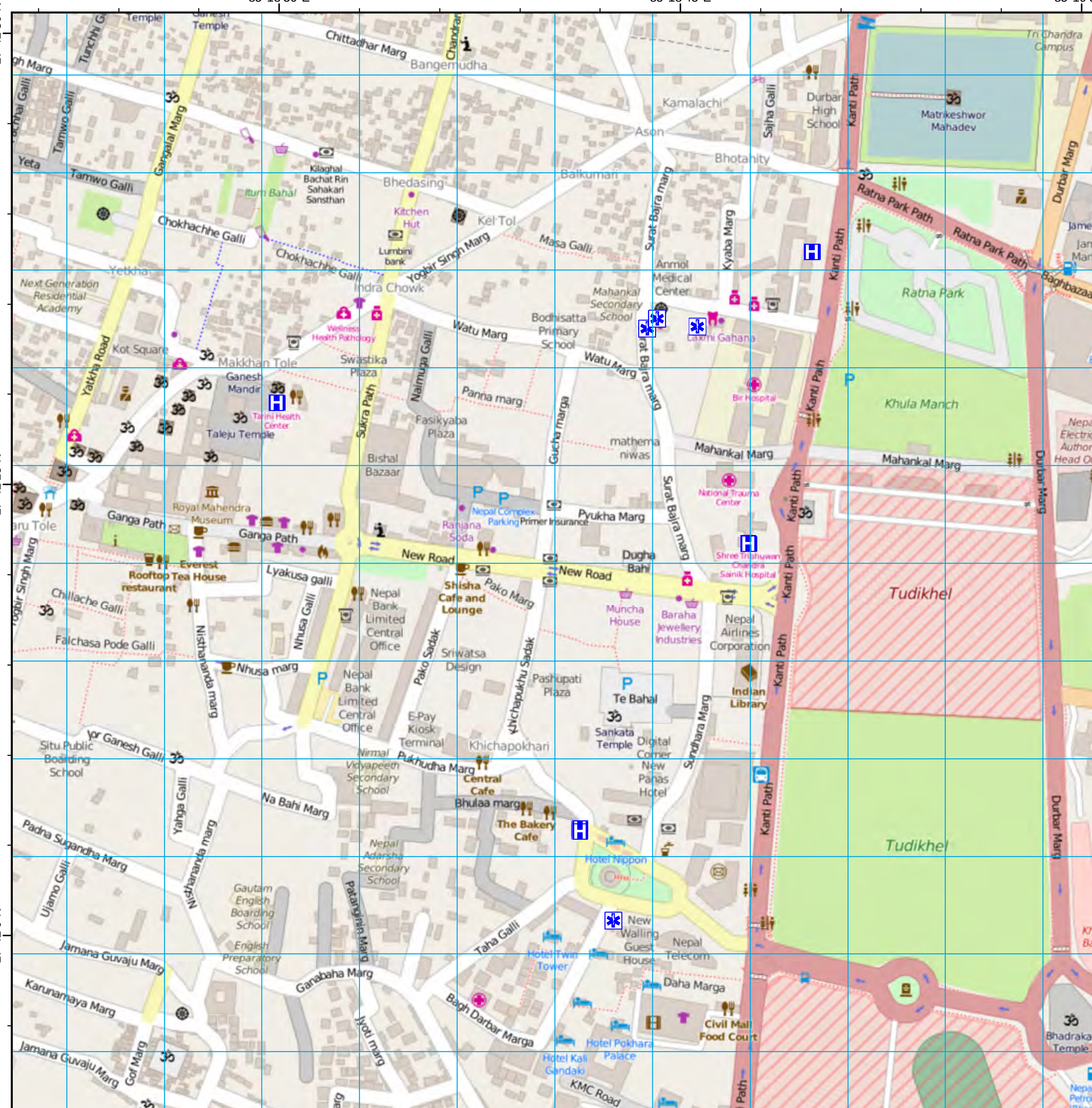

33000m.E 331 332 333 334 335 336 337 338 339 34000m.E

85°18'30"E 85°18'45"E 85°19'0"E

27°42'30"N 27°42'15"N 27°42'0"N

3066000m.N 659 658 657 656 655 654 653 652 651 3065000m.N

1000-m cell, 100-m grid, MGRS
World Geodetic System 1984 Datum
Grid Zone Designation:45R
100,000-m Square Identification:UL

Map: National Geographic, ©OpenStreetMap Contributors
Vector: ©OpenStreetmap Contributors
(These are national level assets and cannot be verified accurate at the local level.)

Not to be used for navigation.
For information and planning purposes only.

1:6,000 Scale

Meters: 0 50 100 200 300 400
Feet: 0 162.5 325 650 975 1,300

MGRS
100,000-m Square Grid UL
45R Grid Zone Designation

Legend:
- Community Center
- Hospital
- Hotel
- Medical Service
- Embassy
- School

KATHMANDU AREA

INDEX MAP

MAPSHEET 37 of 150

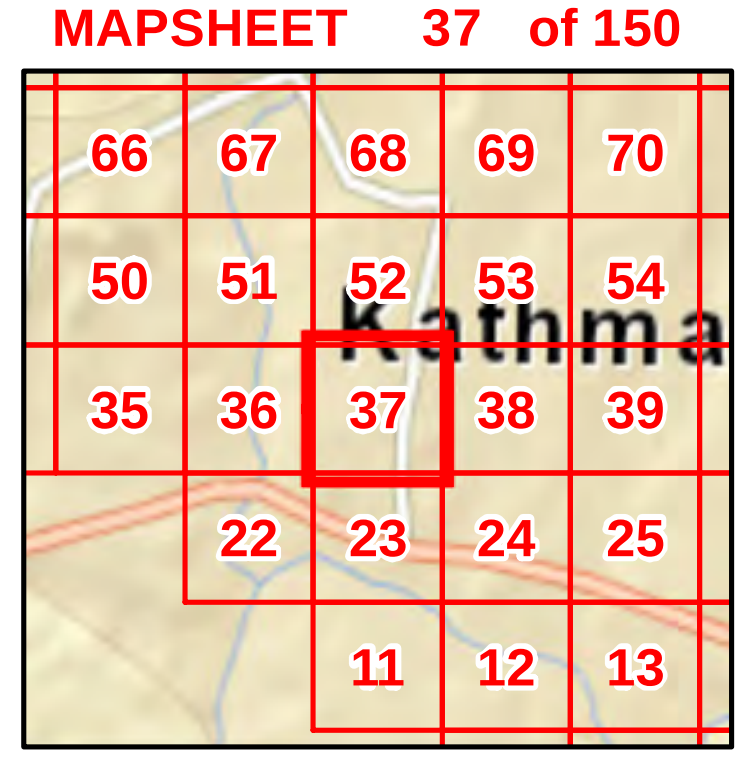

KATHMANDU, NEPAL AREA

1K GRID CELL: 45R UL 3365 **10K MAP SERIES:** 45R UL 36

1000-m cell, 100-m grid, MGRS
World Geodetic System 1984 Datum
Grid Zone Designation:45R
100,000-m Square Identification:UL
Image: ©2014 DigitalGlobe
Map: National Geographic
Vector: ©OpenStreetmap Contributors
(These are national level assets and cannot be verified accurate at the local level.)

Not to be used for navigation.
For information and planning purposes only.

1:6,000 Scale

Meters: 0, 50, 100, 200, 300, 400
Feet: 0, 162.5, 325, 650, 975, 1,300

MGRS
100,000-m Square Grid UL
45R Grid Zone Designation

- Community Center
- Hospital
- Hotel
- Medical Service
- Embassy
- School

KATHMANDU AREA

INDEX MAP

MAPSHEET 37 of 150

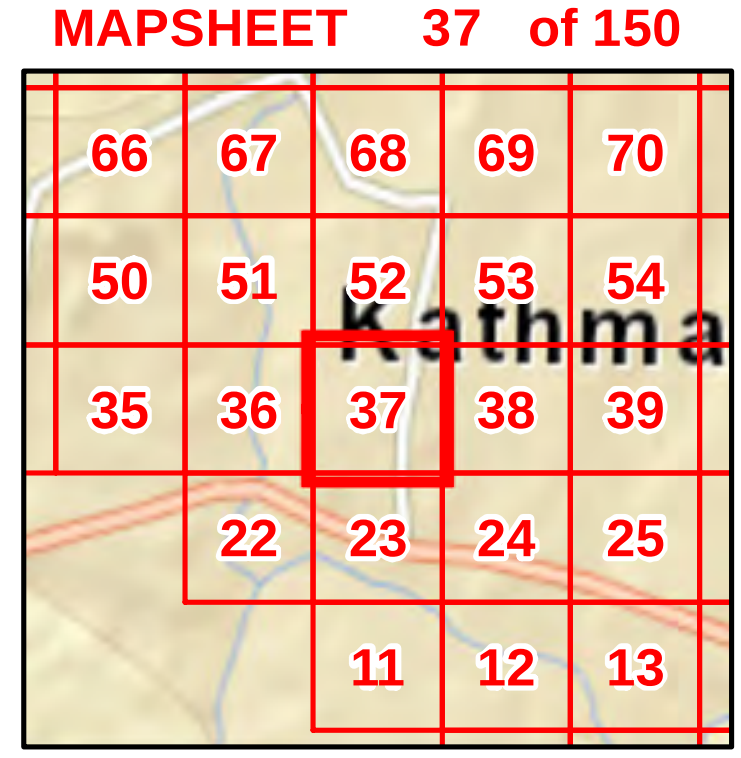

KATHMANDU, NEPAL AREA

1K GRID CELL: 45R UL 3465 **10K MAP SERIES:** 45R UL 36

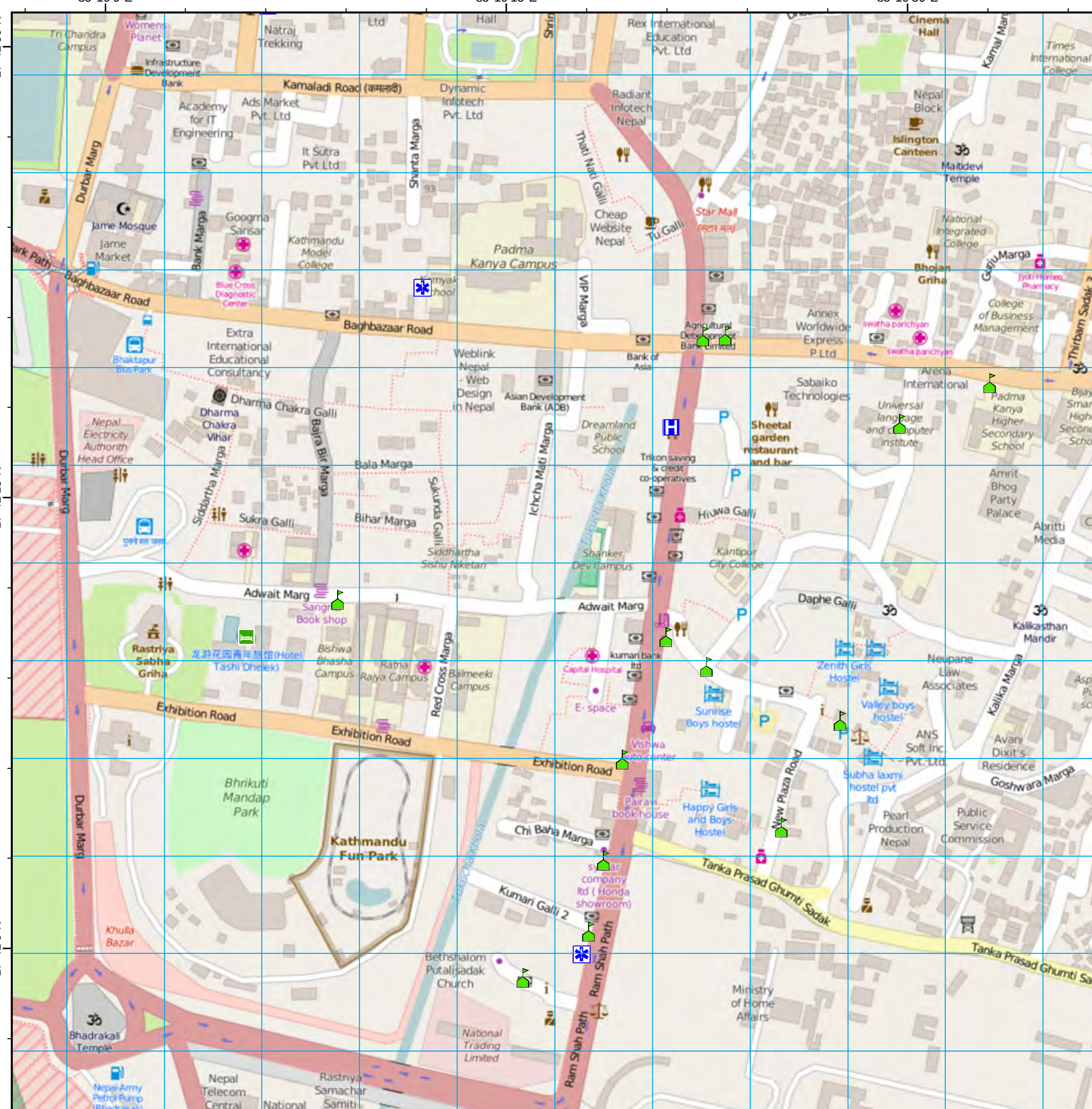

1000-m cell, 100-m grid, MGRS
World Geodetic System 1984 Datum
Grid Zone Designation:45R
100,000-m Square Identification:UL

1:6,000 Scale

0 50 100 200 300 400 Meters

0 162.5 325 650 975 1,300 Feet

Map: National Geographic, ©OpenStreetMap Contributors
Vector: ©OpenStreetmap Contributors
(These are national level assets and cannot be verified accurate at the local level.)

Not to be used for navigation.
For information and planning purposes only.

MGRS
100,000-m Square Grid
UL
45R
Grid Zone Designation

- Community Center
- Hospital
- Hotel
- Medical Service
- Embassy
- School

KATHMANDU AREA

INDEX MAP

MAPSHEET 38 of 150

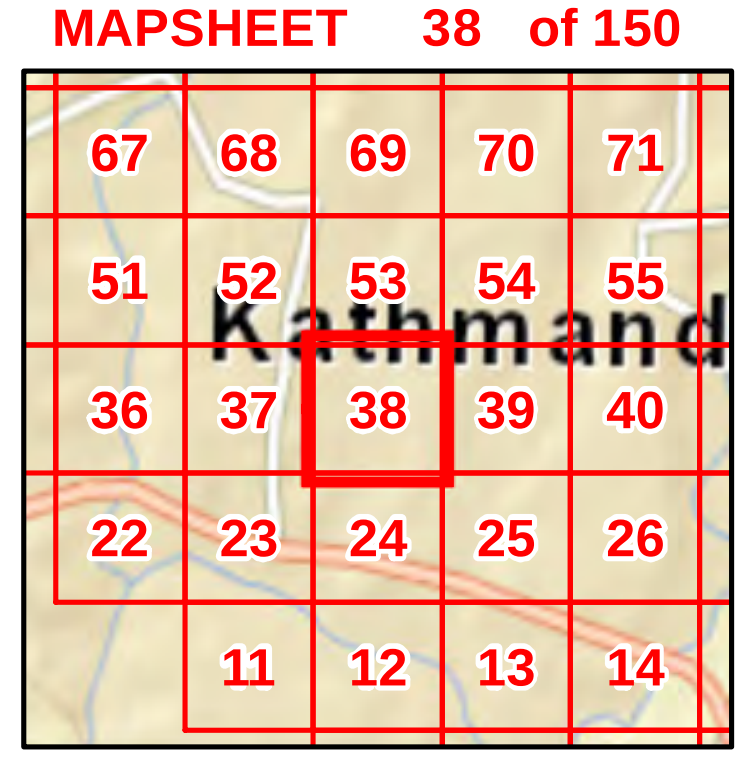

KATHMANDU, NEPAL AREA

1K GRID CELL: 45R UL 3465 **10K MAP SERIES:** 45R UL 36

1000-m cell, 100-m grid, MGRS
World Geodetic System 1984 Datum
Grid Zone Designation:45R
100,000-m Square Identification:UL
Image: ©2014 DigitalGlobe
Map: National Geographic
Vector: ©OpenStreetmap Contributors
(These are national level assets and cannot be verified accurate at the local level.)

Not to be used for navigation.
For information and planning purposes only.

1:6,000 Scale

0	50	100	200	300	400	Meters
0	162.5	325	650	975	1,300	Feet

INDEX MAP

MAPSHEET 38 of 150

67	68	69	70	71
51	52	53	54	55
36	37	38	39	40
22	23	24	25	26
	11	12	13	14

Kathmand

KATHMANDU AREA

MGRS
100,000-m Square Grid
UL
45R
Grid Zone Designation

- Community Center
- Hospital
- Hotel
- Medical Service
- Embassy
- School

KATHMANDU, NEPAL AREA

1K GRID CELL: 45R UL 3565 **10K MAP SERIES:** 45R UL 36

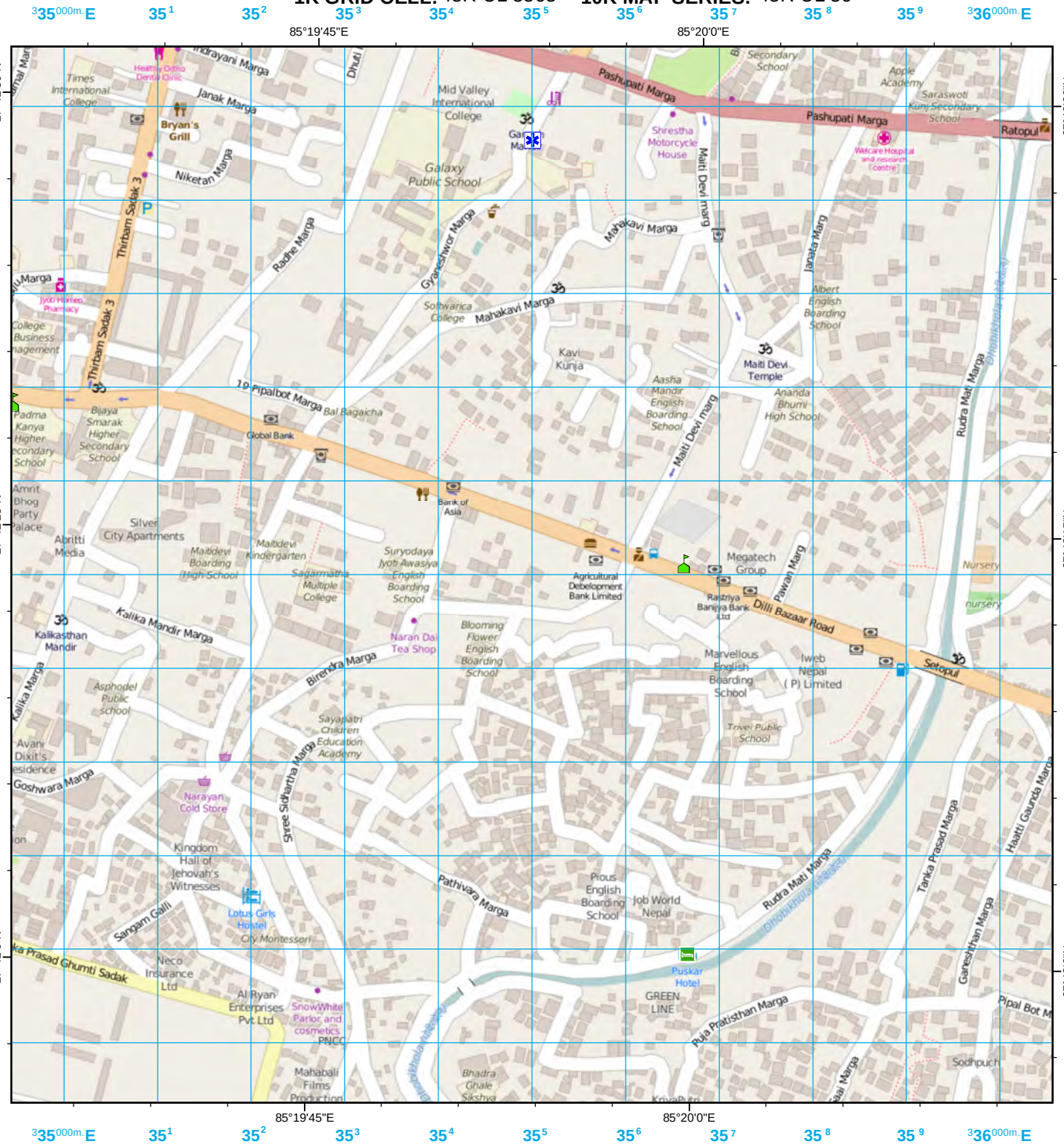

1000-m cell, 100-m grid, MGRS
World Geodetic System 1984 Datum
Grid Zone Designation:45R
100,000-m Square Identification:UL

Map: National Geographic, ©OpenStreetMap Contributors
Vector: ©OpenStreetmap Contributors
(These are national level assets and cannot be verified accurate at the local level.)

Not to be used for navigation.
For information and planning purposes only.

1:6,000 Scale

0	50	100	200	300	400	Meters
0	162.5	325	650	975	1,300	Feet

INDEX MAP

MAPSHEET 39 of 150

68	69	70	71	72
52	53	54	55	56
37	38	39	40	41
23	24	25	26	27
11	12	13	14	15

Kathmandu

KATHMANDU AREA

MGRS
100,000-m Square Grid
UL
45R
Grid Zone Designation

- Community Center
- Hospital
- Hotel
- Medical Service
- Embassy
- School

KATHMANDU, NEPAL AREA

1K GRID CELL: 45R UL 3565 **10K MAP SERIES:** 45R UL 36

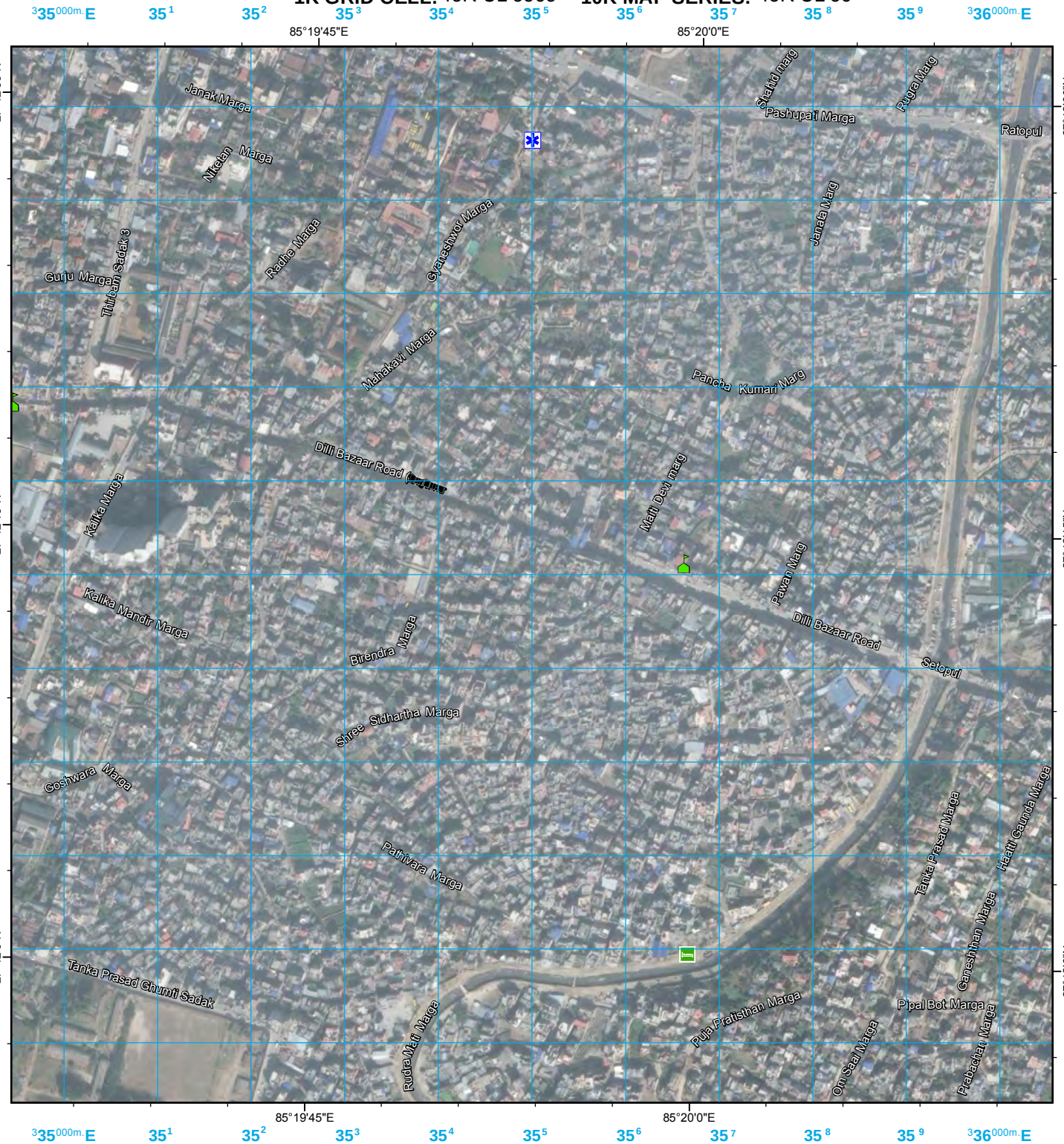

1000-m cell, 100-m grid, MGRS
World Geodetic System 1984 Datum
Grid Zone Designation:45R
100,000-m Square Identification:UL
Image: ©2014 DigitalGlobe
Map: National Geographic
Vector: ©OpenStreetmap Contributors
(These are national level assets and cannot be verified accurate at the local level.)

Not to be used for navigation.
For information and planning purposes only.

1:6,000 Scale

0 50 100 200 300 400 Meters
0 162.5 325 650 975 1,300 Feet

KATHMANDU AREA

INDEX MAP

MAPSHEET 39 of 150

MGRS
100,000-m Square Grid
UL
45R
Grid Zone Designation

- Community Center
- Hospital
- Hotel
- Medical Service
- Embassy
- School

KATHMANDU, NEPAL AREA

1K GRID CELL: 45R UL 3665 **10K MAP SERIES:** 45R UL 36

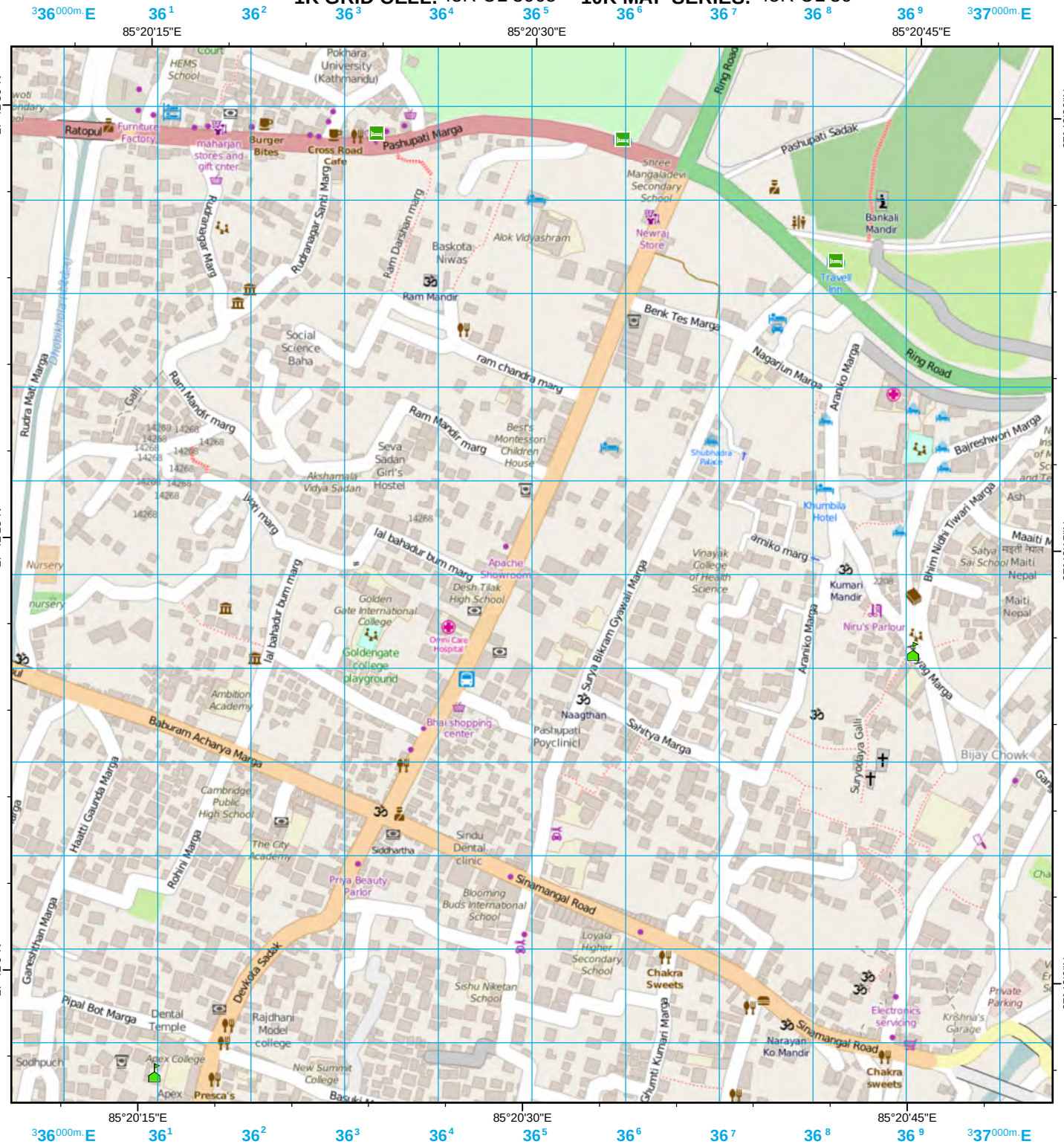

1000-m cell, 100-m grid, MGRS
World Geodetic System 1984 Datum
Grid Zone Designation:45R
100,000-m Square Identification:UL

Map: National Geographic, ©OpenStreetMap Contributors
Vector: ©OpenStreetmap Contributors
(These are national level assets and cannot be verified accurate at the local level.)

Not to be used for navigation.
For information and planning purposes only.

1:6,000 Scale

0	50	100	200	300	400	Meters
0	162.5	325	650	975	1,300	Feet

INDEX MAP

MAPSHEET 40 of 150

69	70	71	72	73
53	54	55	56	57
38	39	40	41	42
24	25	26	27	28
12	13	14	15	16

KATHMANDU AREA

MGRS
100,000-m Square Grid
UL
45R
Grid Zone Designation

- C Community Center
- Hospital
- Hotel
- Medical Service
- Embassy
- School

KATHMANDU, NEPAL AREA

1K GRID CELL: 45R UL 3665 **10K MAP SERIES:** 45R UL 36

85°20'15"E 85°20'30"E 85°20'45"E

27°42'30"N 27°42'15"N 27°42'0"N

1000-m cell, 100-m grid, MGRS
World Geodetic System 1984 Datum
Grid Zone Designation:45R
100,000-m Square Identification:UL
Image: ©2014 DigitalGlobe
Map: National Geographic
Vector: ©OpenStreetmap Contributors
(These are national level assets and cannot be verified accurate at the local level.)

Not to be used for navigation.
For information and planning purposes only.

1:6,000 Scale

0 50 100 200 300 400 Meters
0 162.5 325 650 975 1,300 Feet

KATHMANDU AREA

INDEX MAP

MAPSHEET 40 of 150

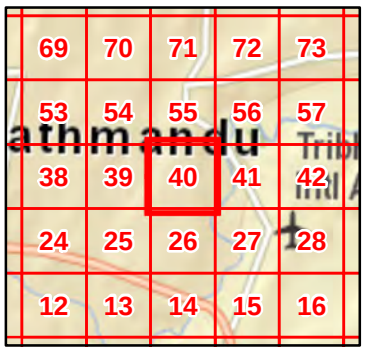

MGRS
100,000-m Square Grid
UL
45R
Grid Zone Designation

- Community Center
- Hospital
- Hotel
- Medical Service
- Embassy
- School

KATHMANDU, NEPAL AREA

1K GRID CELL: 45R UL 3765 **10K MAP SERIES:** 45R UL 36

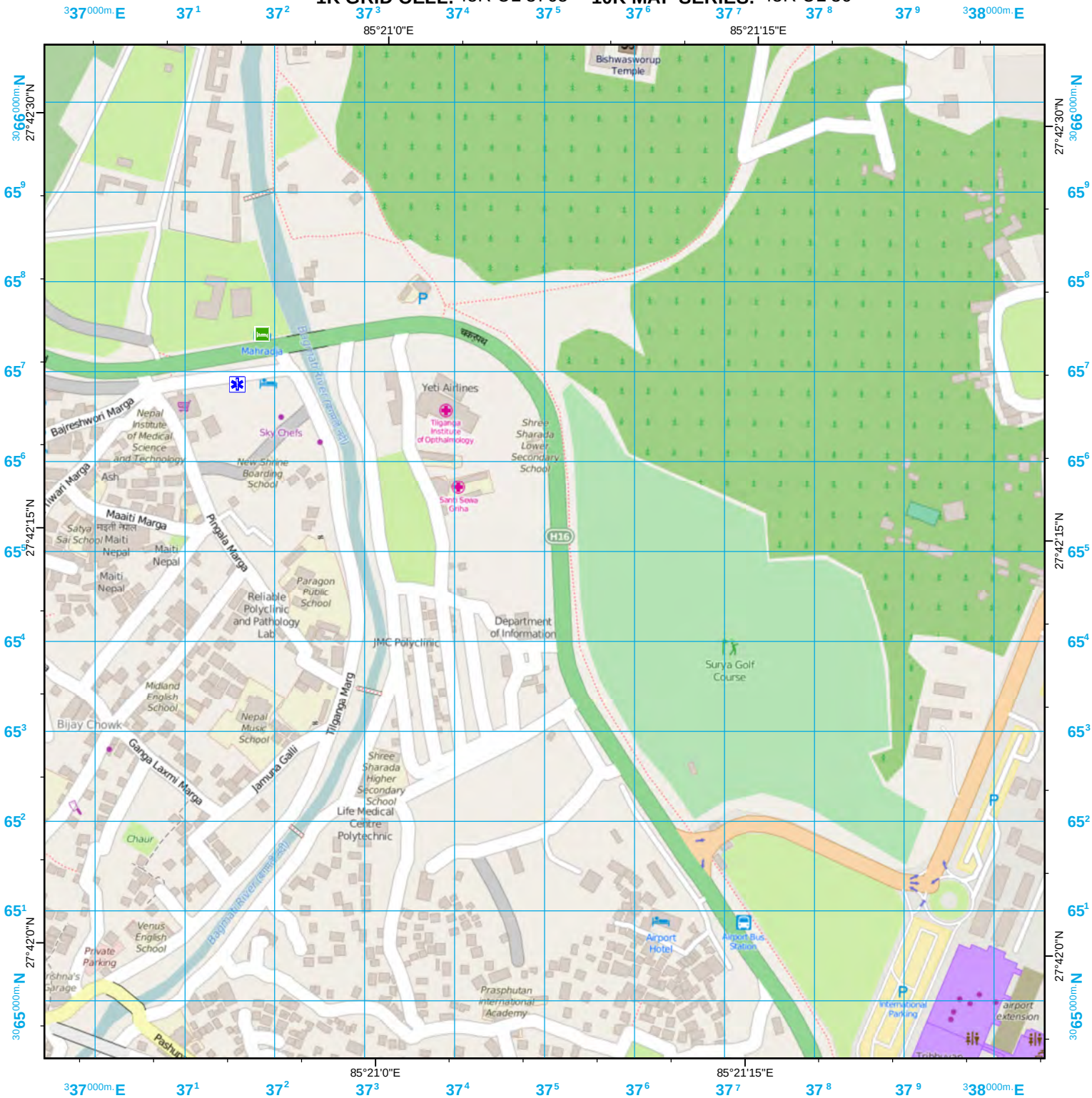

1000-m cell, 100-m grid, MGRS
World Geodetic System 1984 Datum
Grid Zone Designation:45R
100,000-m Square Identification:UL

Map: National Geographic, ©OpenStreetMap Contributors
Vector: ©OpenStreetmap Contributors
(These are national level assets and cannot be verified accurate at the local level.)

Not to be used for navigation.
For information and planning purposes only.

1:6,000 Scale

0	50	100	200	300	400	Meters
0	162.5	325	650	975	1,300	Feet

MGRS
100,000-m Square Grid
UL
45R
Grid Zone Designation

- Community Center
- Hospital
- Hotel
- Medical Service
- Embassy
- School

KATHMANDU AREA

INDEX MAP

MAPSHEET 41 of 150

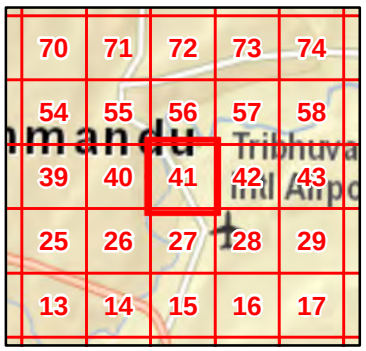

KATHMANDU, NEPAL AREA

1K GRID CELL: 45R UL 3765 **10K MAP SERIES:** 45R UL 36

1000-m cell, 100-m grid, MGRS
World Geodetic System 1984 Datum
Grid Zone Designation:45R
100,000-m Square Identification:UL
Image: ©2014 DigitalGlobe
Map: National Geographic
Vector: ©OpenStreetmap Contributors
(These are national level assets and cannot be verified accurate at the local level.)

Not to be used for navigation.
For information and planning purposes only.

MGRS
100,000-m Square Grid
UL
45R
Grid Zone Designation

1:6,000 Scale

0 50 100 200 300 400 Meters
0 162.5 325 650 975 1,300 Feet

- Community Center
- Hospital
- Hotel
- Medical Service
- Embassy
- School

KATHMANDU AREA

INDEX MAP

MAPSHEET 41 of 150

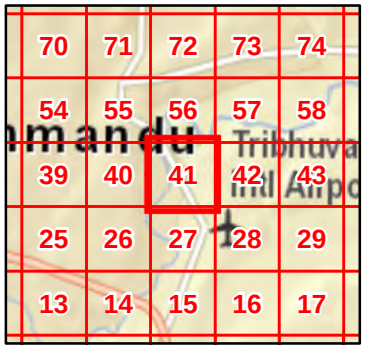

KATHMANDU, NEPAL AREA

1K GRID CELL: 45R UL 3865 **10K MAP SERIES:** 45R UL 36

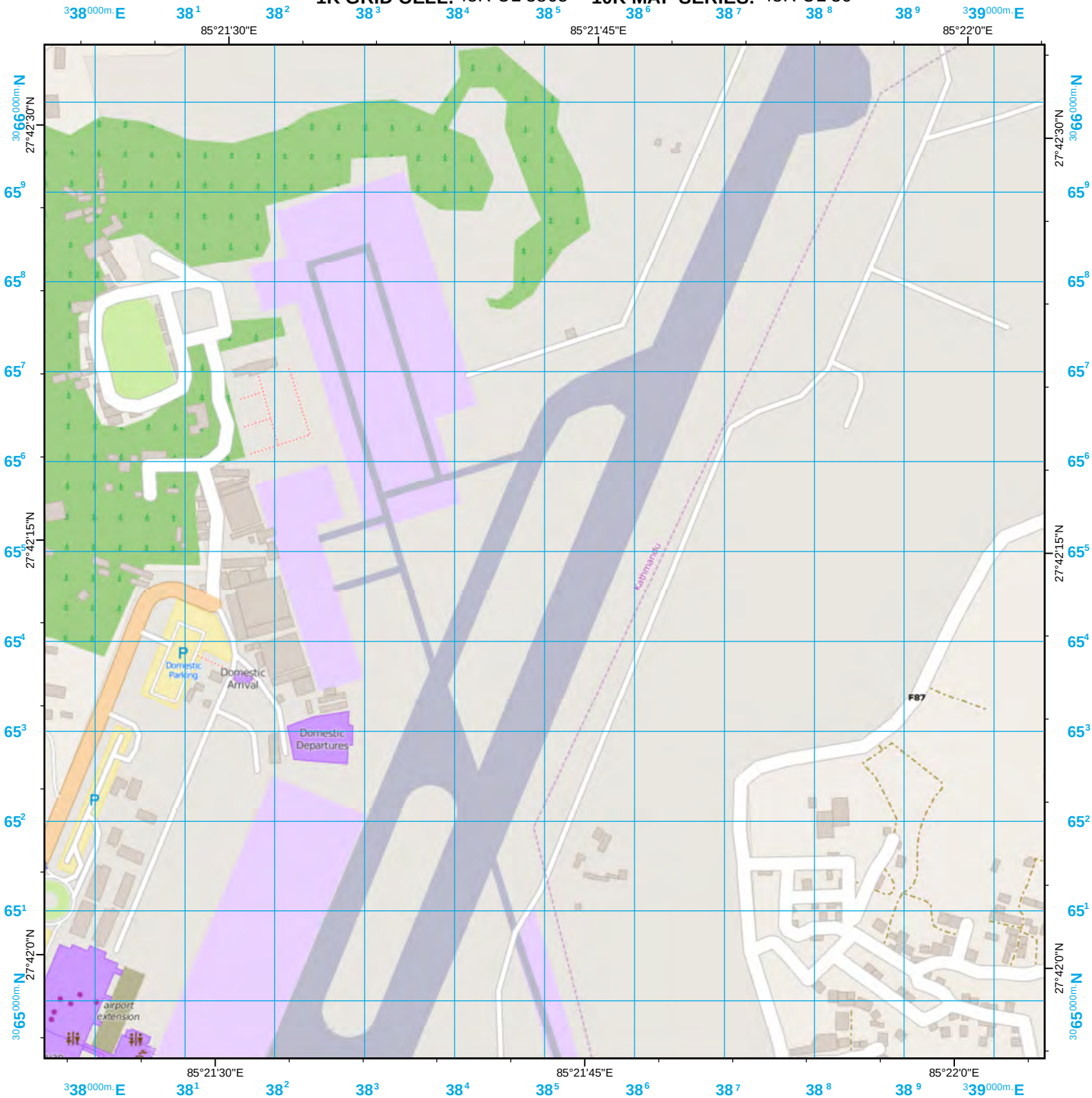

1000-m cell, 100-m grid, MGRS
World Geodetic System 1984 Datum
Grid Zone Designation:45R
100,000-m Square Identification:UL

Map: National Geographic, ©OpenStreetMap Contributors
Vector: ©OpenStreetmap Contributors
(These are national level assets and cannot be verified accurate at the local level.)
Not to be used for navigation.
For information and planning purposes only.

1:6,000 Scale

0	50	100	200	300	400	Meters
0	162.5	325	650	975	1,300	Feet

KATHMANDU AREA

INDEX MAP

MAPSHEET 42 of 150

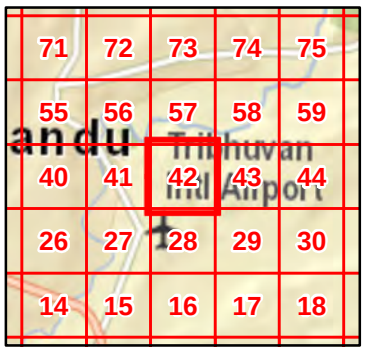

MGRS
100,000-m Square Grid
UL
45R
Grid Zone Designation

- Community Center
- Hospital
- Hotel
- Medical Service
- Embassy
- School

KATHMANDU, NEPAL AREA

1K GRID CELL: 45R UL 3865 **10K MAP SERIES:** 45R UL 36

1000-m cell, 100-m grid, MGRS
World Geodetic System 1984 Datum
Grid Zone Designation:45R
100,000-m Square Identification:UL
Image: ©2014 DigitalGlobe
Map: National Geographic
Vector: ©OpenStreetmap Contributors
(These are national level assets and cannot be verified accurate at the local level.)

Not to be used for navigation.
For information and planning purposes only.

MGRS
100,000-m Square Grid
UL
45R
Grid Zone Designation

1:6,000 Scale

0	50	100	200	300	400	Meters
0	162.5	325	650	975	1,300	Feet

- Community Center
- Hospital
- Hotel
- Medical Service
- Embassy
- School

KATHMANDU AREA

INDEX MAP

MAPSHEET 42 of 150

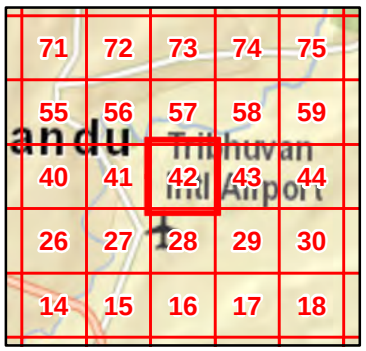

KATHMANDU, NEPAL AREA

1K GRID CELL: 45R UL 3965 **10K MAP SERIES:** 45R UL 36

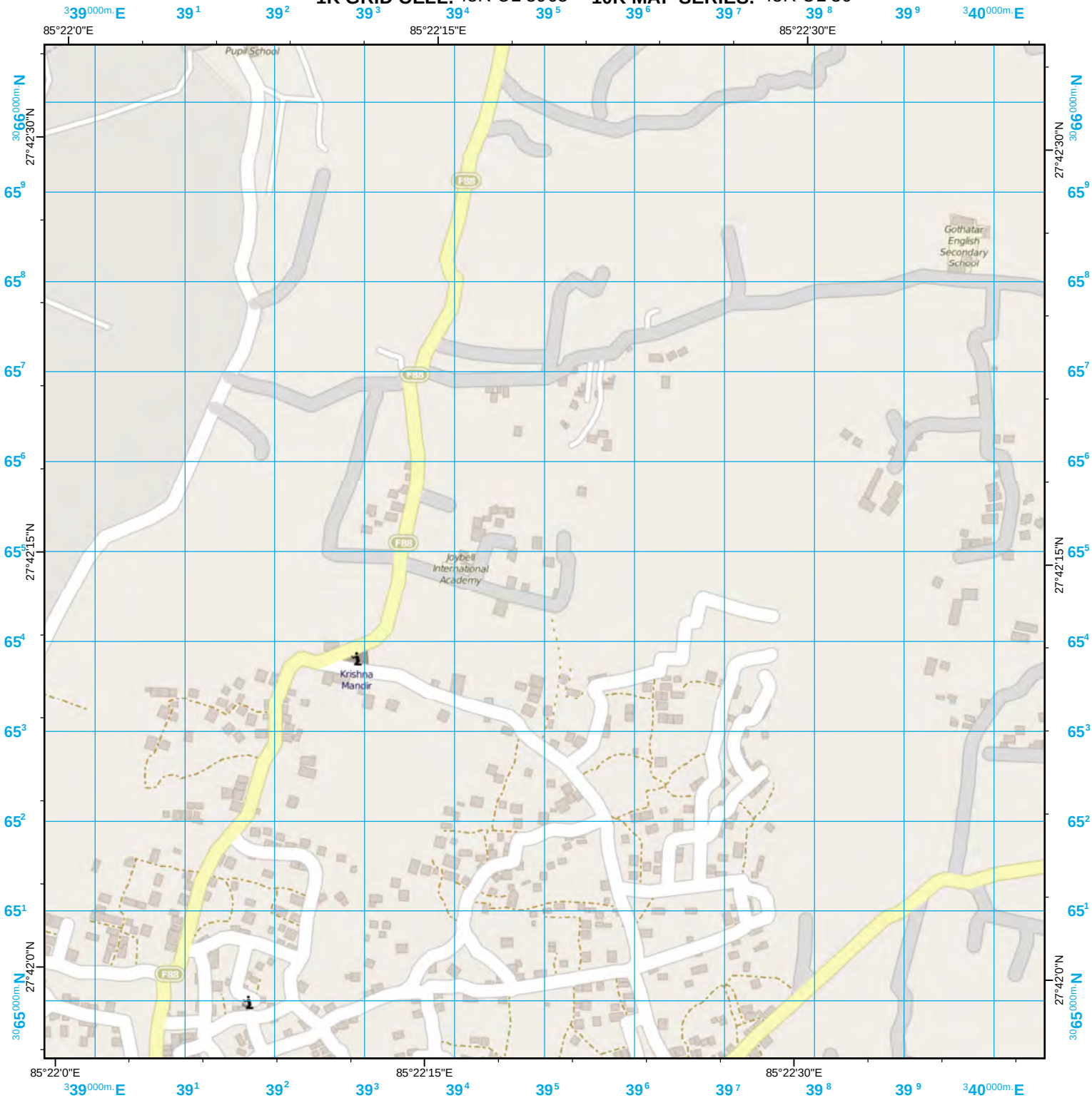

1000-m cell, 100-m grid, MGRS
World Geodetic System 1984 Datum
Grid Zone Designation:45R
100,000-m Square Identification:UL

Map: National Geographic, ©OpenStreetMap Contributors
Vector: ©OpenStreetmap Contributors
(These are national level assets and cannot be verified accurate at the local level.)

Not to be used for navigation.
For information and planning purposes only.

1:6,000 Scale

0 50 100 200 300 400 Meters
0 162.5 325 650 975 1,300 Feet

KATHMANDU AREA

INDEX MAP

MAPSHEET 43 of 150

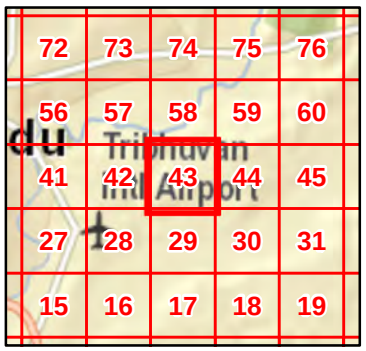

MGRS
100,000-m Square Grid
UL
45R
Grid Zone Designation

- Community Center
- Hospital
- Hotel
- Medical Service
- Embassy
- School

KATHMANDU, NEPAL AREA

1K GRID CELL: 45R UL 3965 **10K MAP SERIES:** 45R UL 36

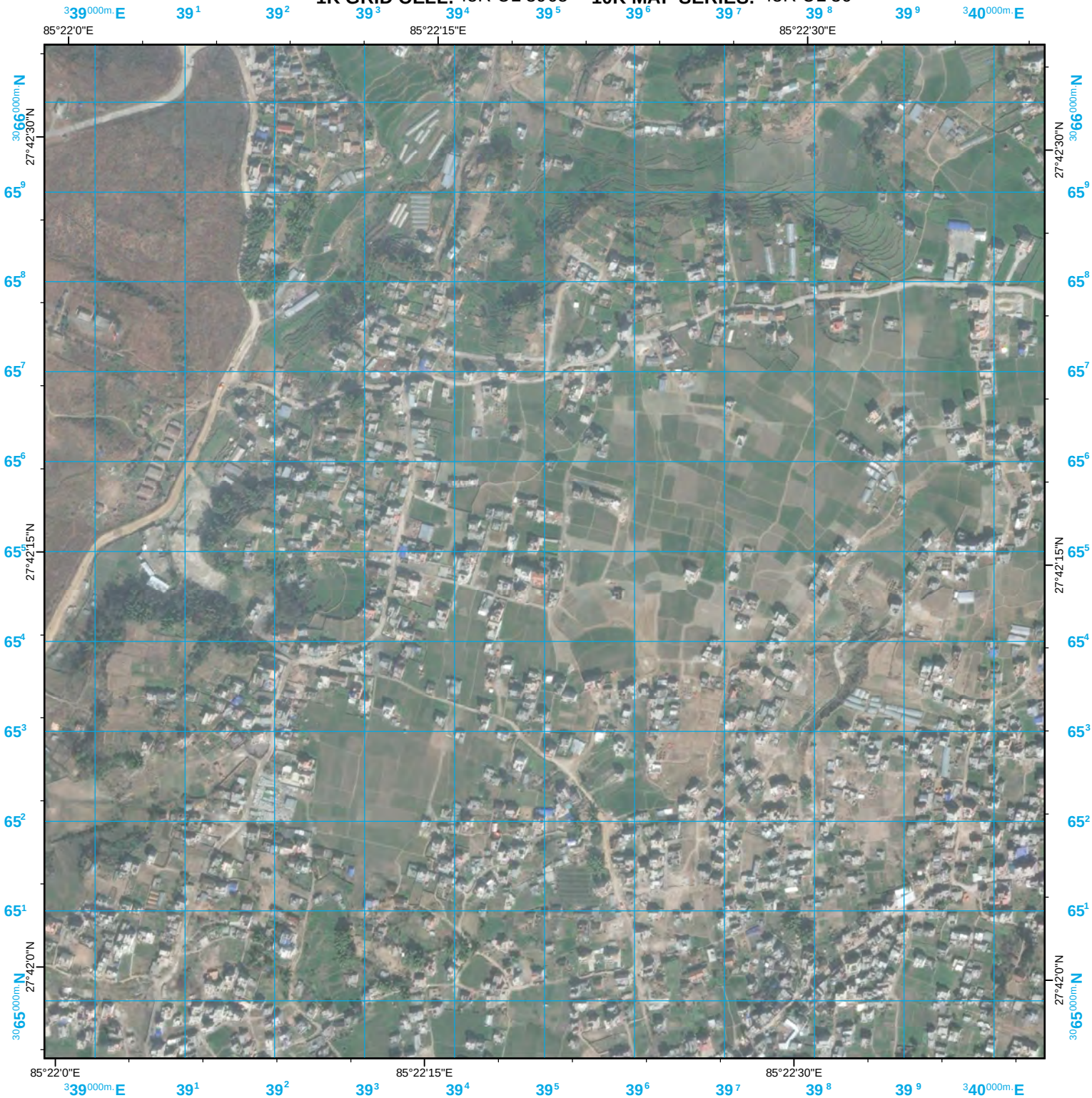

1000-m cell, 100-m grid, MGRS
World Geodetic System 1984 Datum
Grid Zone Designation:45R
100,000-m Square Identification:UL
Image: ©2014 DigitalGlobe
Map: National Geographic
Vector: ©OpenStreetmap Contributors
(These are national level assets and cannot be verified accurate at the local level.)

Not to be used for navigation.
For information and planning purposes only.

MGRS
100,000-m Square Grid
UL
45R
Grid Zone Designation

1:6,000 Scale

0 50 100 200 300 400 Meters
0 162.5 325 650 975 1,300 Feet

- Community Center
- Hospital
- Hotel
- Medical Service
- Embassy
- School

KATHMANDU AREA

INDEX MAP

MAPSHEET 43 of 150

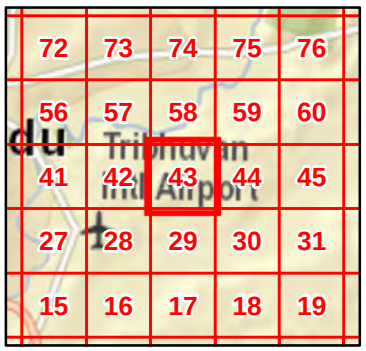

KATHMANDU, NEPAL AREA

1K GRID CELL: 45R UL 4065 **10K MAP SERIES:** 45R UL 46

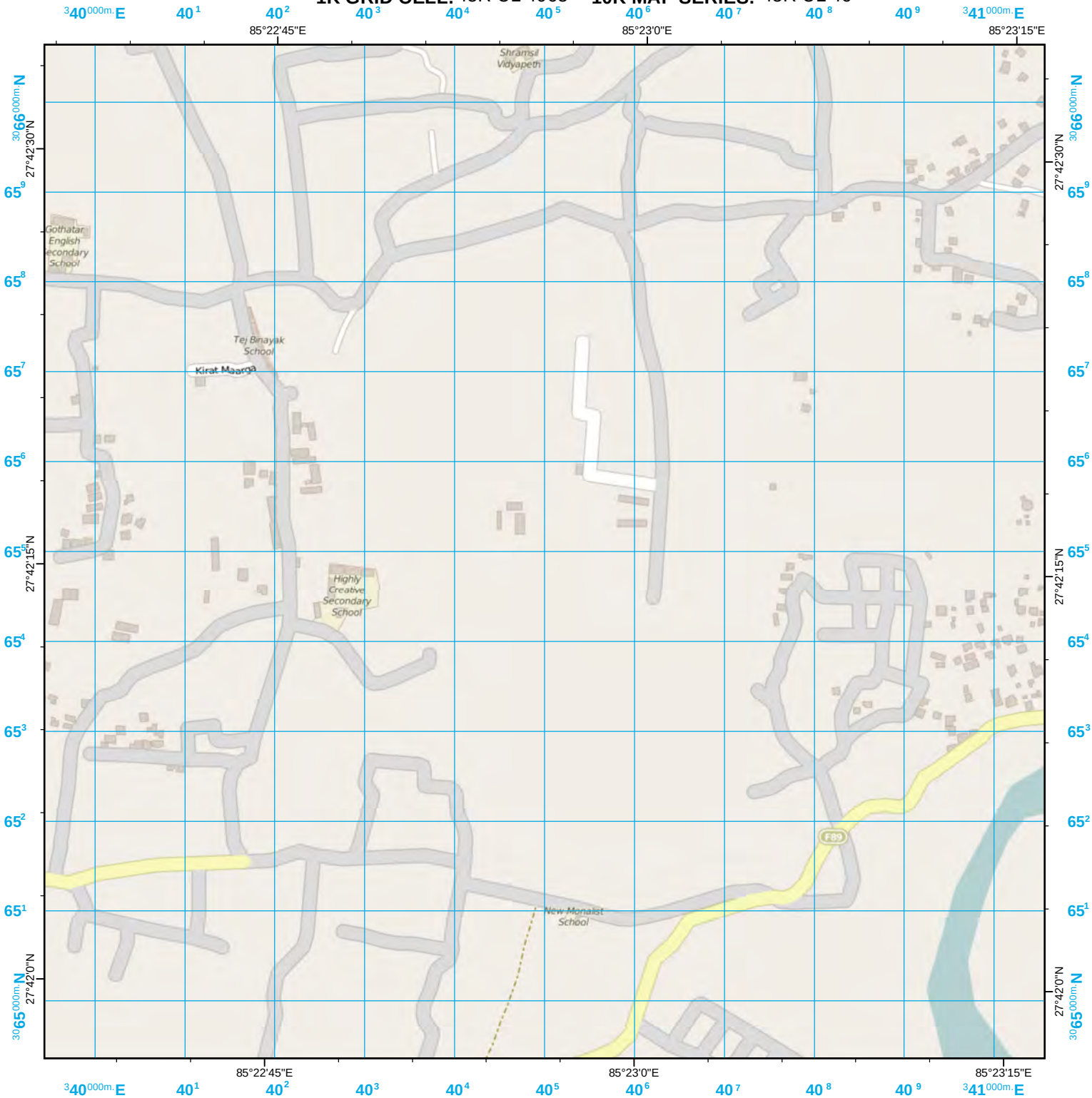

1000-m cell, 100-m grid, MGRS
World Geodetic System 1984 Datum
Grid Zone Designation:45R
100,000-m Square Identification:UL

Map: National Geographic, ©OpenStreetMap Contributors
Vector: ©OpenStreetmap Contributors
(These are national level assets and cannot be verified accurate at the local level.)

Not to be used for navigation.
For information and planning purposes only.

1:6,000 Scale

0	50	100	200	300	400	Meters
0	162.5	325	650	975	1,300	Feet

MGRS
100,000-m Square Grid
UL
45R
Grid Zone Designation

- Community Center
- Hospital
- Hotel
- Medical Service
- Embassy
- School

KATHMANDU AREA

INDEX MAP

MAPSHEET 44 of 150

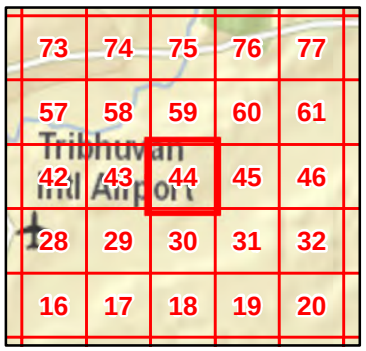

KATHMANDU, NEPAL AREA

1K GRID CELL: 45R UL 4065 **10K MAP SERIES:** 45R UL 46

1000-m cell, 100-m grid, MGRS
World Geodetic System 1984 Datum
Grid Zone Designation:45R
100,000-m Square Identification:UL
Image: ©2014 DigitalGlobe
Map: National Geographic
Vector: ©OpenStreetmap Contributors
(These are national level assets and cannot be verified accurate at the local level.)

Not to be used for navigation.
For information and planning purposes only.

1:6,000 Scale

0	50	100	200	300	400	Meters
0	162.5	325	650	975	1,300	Feet

KATHMANDU AREA

INDEX MAP

MAPSHEET 44 of 150

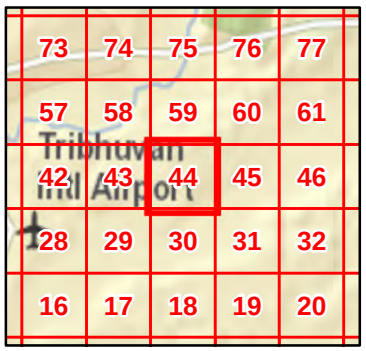

MGRS
100,000-m Square Grid
UL
45R
Grid Zone Designation

- Community Center
- Hospital
- Hotel
- Medical Service
- Embassy
- School

KATHMANDU, NEPAL AREA

1K GRID CELL: 45R UL 4165 **10K MAP SERIES:** 45R UL 46

1000-m cell, 100-m grid, MGRS
World Geodetic System 1984 Datum
Grid Zone Designation:45R
100,000-m Square Identification:UL

Map: National Geographic, ©OpenStreetMap Contributors
Vector: ©OpenStreetmap Contributors
(These are national level assets and cannot be verified accurate at the local level.)

Not to be used for navigation.
For information and planning purposes only.

1:6,000 Scale

0 50 100 200 300 400 Meters
0 162.5 325 650 975 1,300 Feet

KATHMANDU AREA

INDEX MAP

MAPSHEET 45 of 150

74	75	76	77	78
58	59	60	61	62
43	44	**45**	46	47
29	30	31	32	33
17	18	19	20	21

MGRS
100,000-m Square Grid
UL
45R
Grid Zone Designation

- Community Center
- Hospital
- Hotel
- Medical Service
- Embassy
- School

KATHMANDU, NEPAL AREA

1K GRID CELL: 45R UL 4165 **10K MAP SERIES:** 45R UL 46

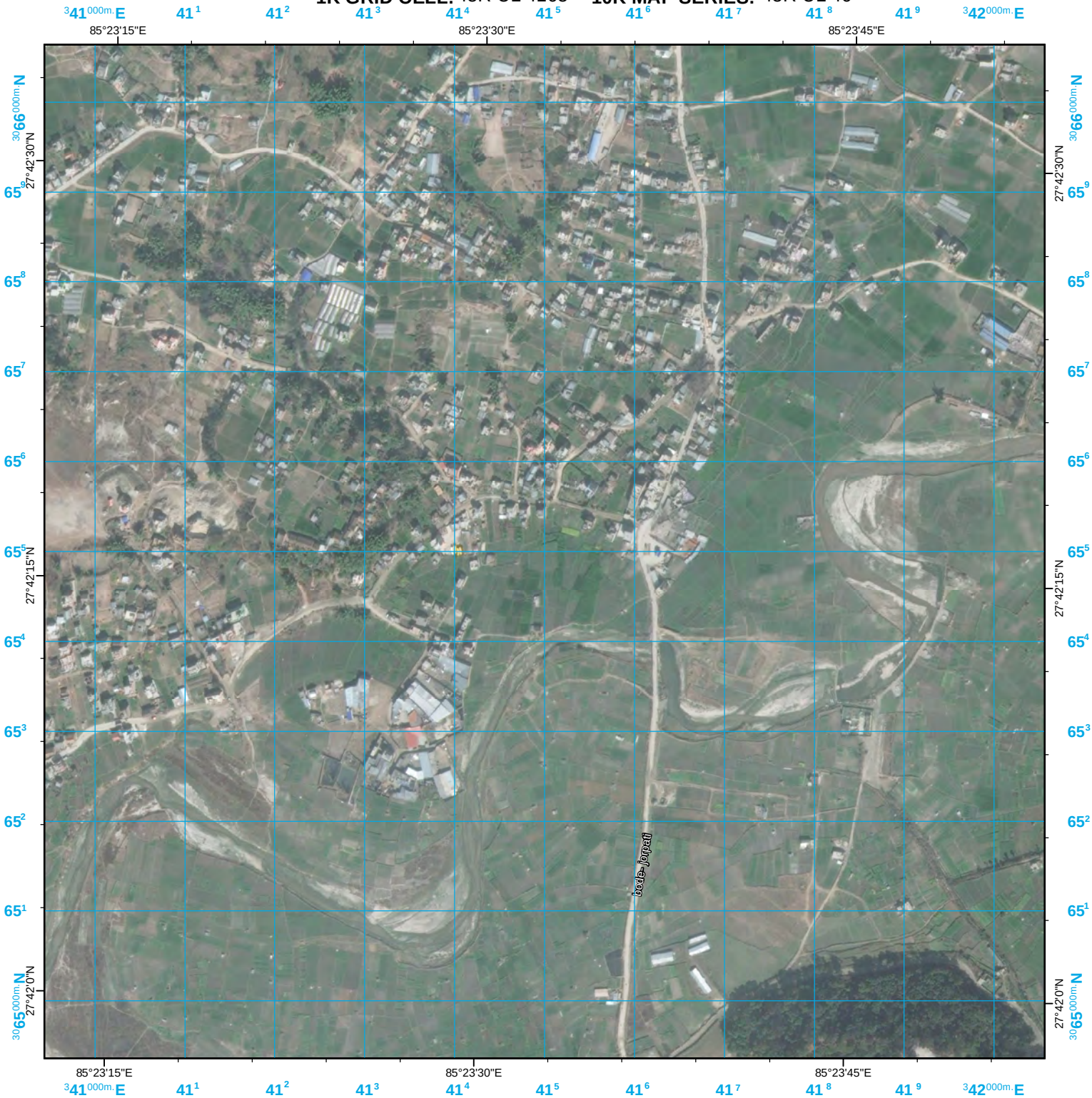

1000-m cell, 100-m grid, MGRS
World Geodetic System 1984 Datum
Grid Zone Designation:45R
100,000-m Square Identification:UL
Image: ©2014 DigitalGlobe
Map: National Geographic
Vector: ©OpenStreetmap Contributors
(These are national level assets and cannot be verified accurate at the local level.)

Not to be used for navigation.
For information and planning purposes only.

MGRS
100,000-m Square Grid
UL
45R
Grid Zone Designation

1:6,000 Scale

0 50 100 200 300 400 Meters
0 162.5 325 650 975 1,300 Feet

- Community Center
- Hospital
- Hotel
- Medical Service
- Embassy
- School

KATHMANDU AREA

INDEX MAP

MAPSHEET 45 of 150

74	75	76	77	78
58	59	60	61	62
43	44	45	46	47
29	30	31	32	33
17	18	19	20	21

KATHMANDU, NEPAL AREA

1K GRID CELL: 45R UL 4265 **10K MAP SERIES:** 45R UL 46

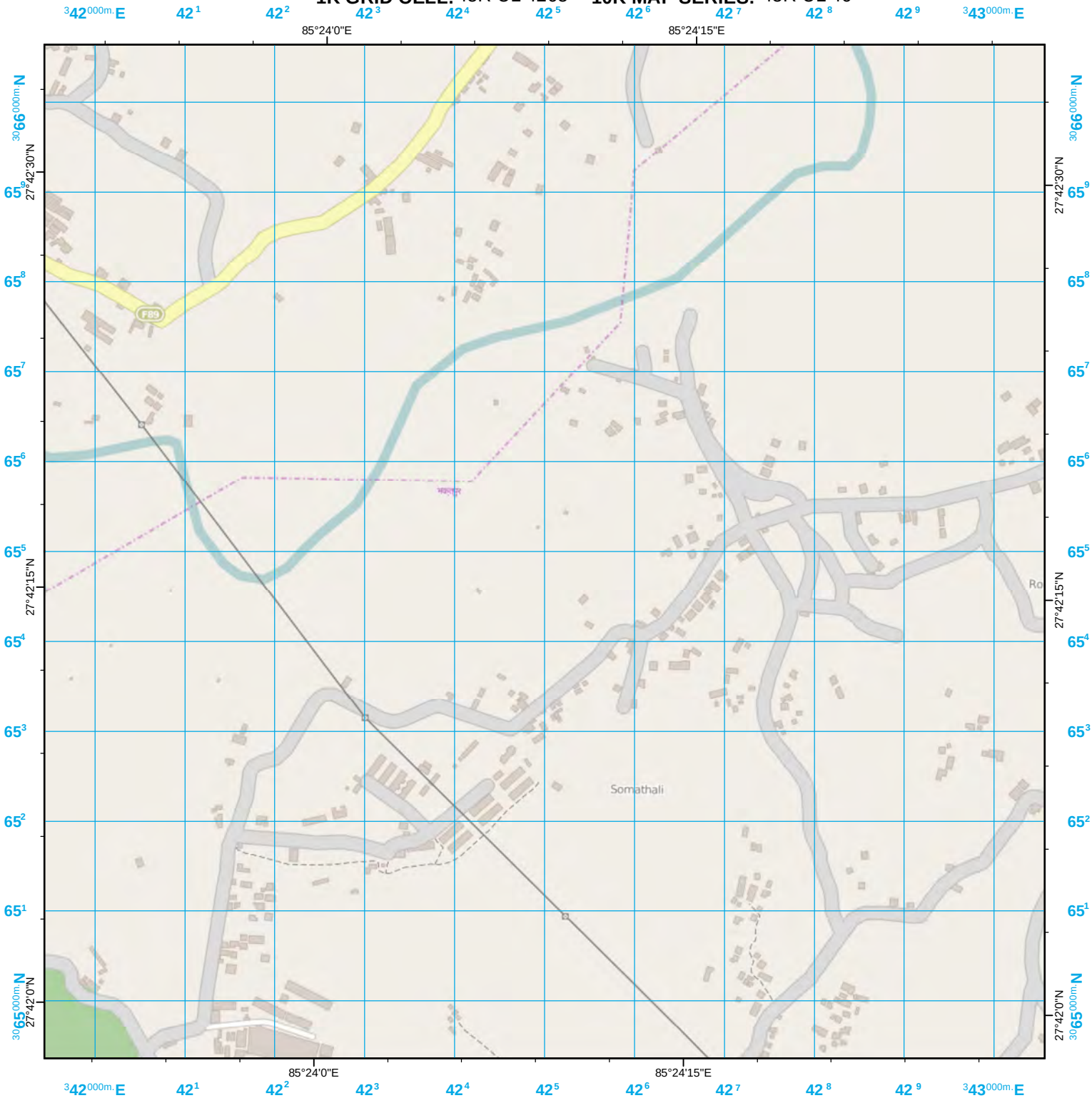

1000-m cell, 100-m grid, MGRS
World Geodetic System 1984 Datum
Grid Zone Designation:45R
100,000-m Square Identification:UL

Map: National Geographic, ©OpenStreetMap Contributors
Vector: ©OpenStreetmap Contributors
(These are national level assets and cannot be verified accurate at the local level.)

Not to be used for navigation.
For information and planning purposes only.

1:6,000 Scale

0	50	100	200	300	400	Meters
0	162.5	325	650	975	1,300	Feet

MGRS
100,000-m Square Grid
UL
45R
Grid Zone Designation

- Community Center
- Hospital
- Hotel
- Medical Service
- Embassy
- School

KATHMANDU AREA

INDEX MAP

MAPSHEET 46 of 150

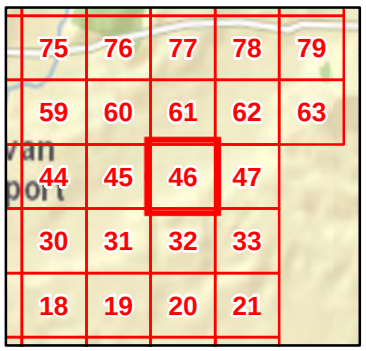

KATHMANDU, NEPAL AREA

1K GRID CELL: 45R UL 4265 **10K MAP SERIES:** 45R UL 46

1000-m cell, 100-m grid, MGRS
World Geodetic System 1984 Datum
Grid Zone Designation:45R
100,000-m Square Identification:UL
Image: ©2014 DigitalGlobe
Map: National Geographic
Vector: ©OpenStreetmap Contributors
(These are national level assets and cannot be verified accurate at the local level.)

Not to be used for navigation.
For information and planning purposes only.

1:6,000 Scale

0 50 100 200 300 400 Meters
0 162.5 325 650 975 1,300 Feet

KATHMANDU AREA

INDEX MAP

MAPSHEET 46 of 150

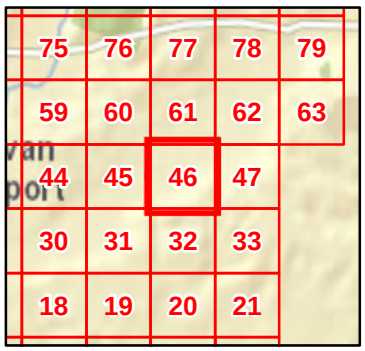

MGRS
100,000-m Square Grid
UL
45R
Grid Zone Designation

- Community Center
- Hospital
- Hotel
- Medical Service
- Embassy
- School

KATHMANDU, NEPAL AREA

1K GRID CELL: 45R UL 4365 **10K MAP SERIES:** 45R UL 46

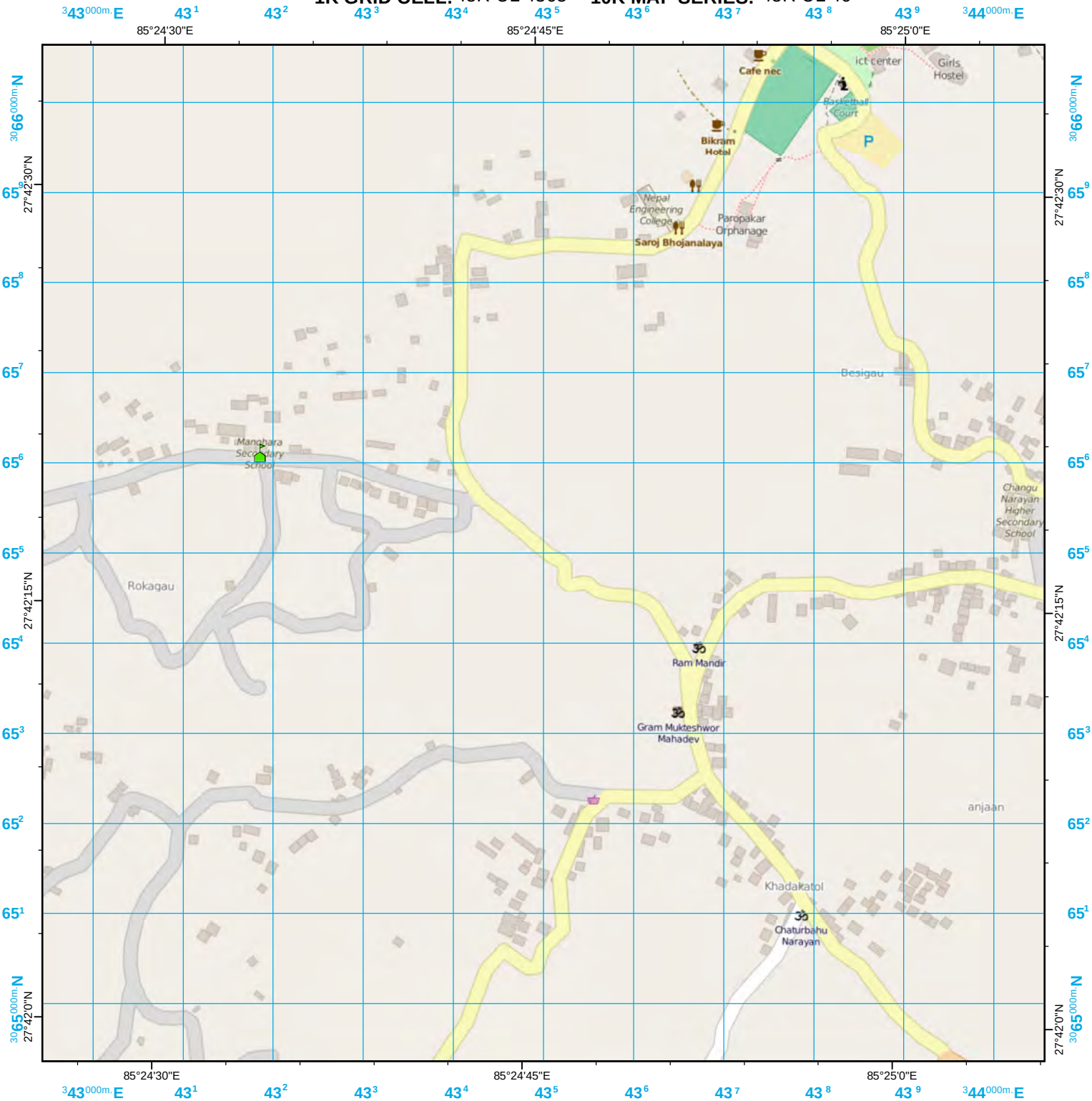

85°24'30"E 85°24'45"E 85°25'0"E

27°42'30"N 27°42'15"N 27°42'0"N

1000-m cell, 100-m grid, MGRS
World Geodetic System 1984 Datum
Grid Zone Designation:45R
100,000-m Square Identification:UL

Map: National Geographic, ©OpenStreetMap Contributors
Vector: ©OpenStreetmap Contributors
(These are national level assets and cannot be verified accurate at the local level.)

Not to be used for navigation.
For information and planning purposes only.

1:6,000 Scale

0 50 100 200 300 400 Meters
0 162.5 325 650 975 1,300 Feet

KATHMANDU AREA

INDEX MAP

MAPSHEET 47 of 150

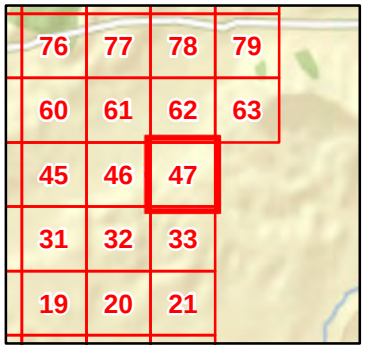

MGRS
100,000-m Square Grid
UL
45R
Grid Zone Designation

- Community Center
- Hospital
- Hotel
- Medical Service
- Embassy
- School

KATHMANDU, NEPAL AREA

1K GRID CELL: 45R UL 4365 **10K MAP SERIES:** 45R UL 46

1000-m cell, 100-m grid, MGRS
World Geodetic System 1984 Datum
Grid Zone Designation:45R
100,000-m Square Identification:UL
Image: ©2014 DigitalGlobe
Map: National Geographic
Vector: ©OpenStreetmap Contributors
(These are national level assets and cannot be verified accurate at the local level.)

Not to be used for navigation.
For information and planning purposes only.

MGRS
100,000-m Square Grid
UL
45R
Grid Zone Designation

1:6,000 Scale

0	50	100	200	300	400	Meters
0	162.5	325	650	975	1,300	Feet

- Community Center
- Hospital
- Hotel
- Medical Service
- Embassy
- School

KATHMANDU AREA

INDEX MAP

MAPSHEET 47 of 150

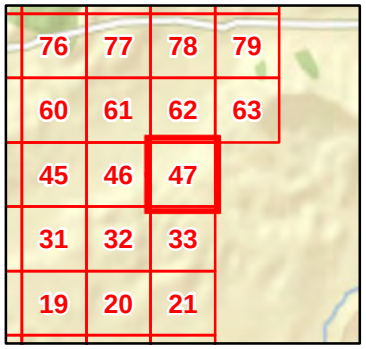

KATHMANDU, NEPAL AREA

1K GRID CELL: 45R UL 2966 **10K MAP SERIES:** 45R UL 26

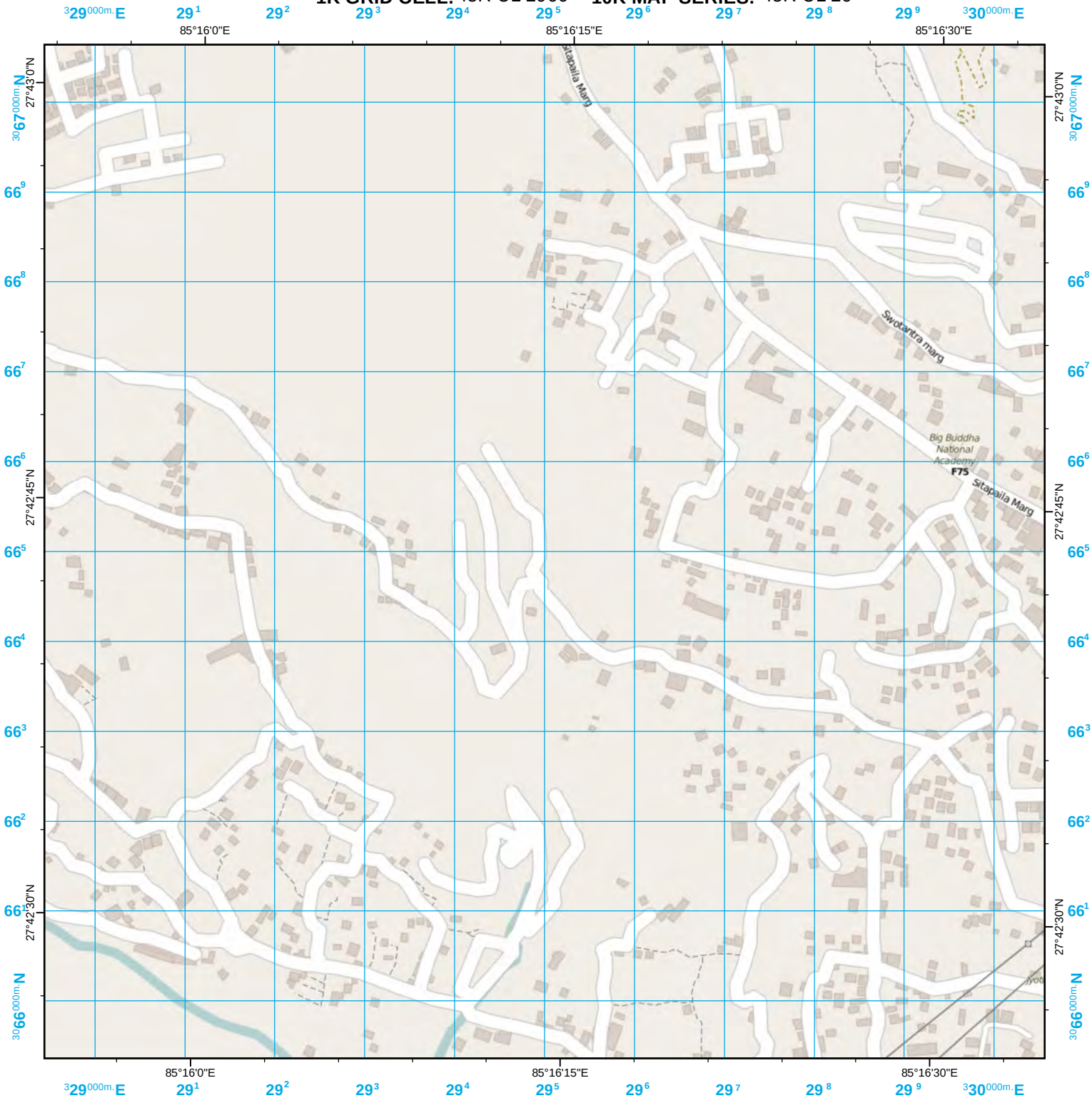

1000-m cell, 100-m grid, MGRS
World Geodetic System 1984 Datum
Grid Zone Designation:45R
100,000-m Square Identification:UL

Map: National Geographic, ©OpenStreetMap Contributors
Vector: ©OpenStreetmap Contributors
(These are national level assets and cannot be verified accurate at the local level.)

Not to be used for navigation.
For information and planning purposes only.

1:6,000 Scale

	0	50	100	200	300	400	
Meters							
Feet	0	162.5	325	650	975	1,300	

KATHMANDU AREA

INDEX MAP

MAPSHEET 48 of 150

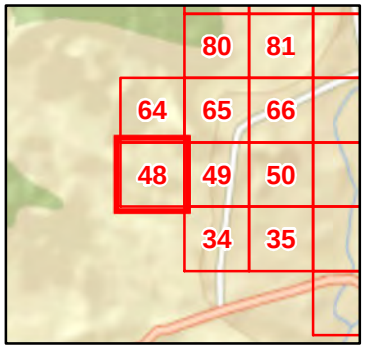

MGRS
100,000-m Square Grid
UL
45R
Grid Zone Designation

- Community Center
- Hospital
- Hotel
- Medical Service
- Embassy
- School

KATHMANDU, NEPAL AREA

1K GRID CELL: 45R UL 2966 **10K MAP SERIES:** 45R UL 26

1000-m cell, 100-m grid, MGRS
World Geodetic System 1984 Datum
Grid Zone Designation:45R
100,000-m Square Identification:UL
Image: ©2014 DigitalGlobe
Map: National Geographic
Vector: ©OpenStreetmap Contributors
(These are national level assets and cannot be verified accurate at the local level.)

Not to be used for navigation.
For information and planning purposes only.

MGRS
100,000-m Square Grid
UL
45R
Grid Zone Designation

1:6,000 Scale

0 50 100 200 300 400 Meters
0 162.5 325 650 975 1,300 Feet

- Community Center
- Hospital
- Hotel
- Medical Service
- Embassy
- School

KATHMANDU AREA

INDEX MAP

MAPSHEET 48 of 150

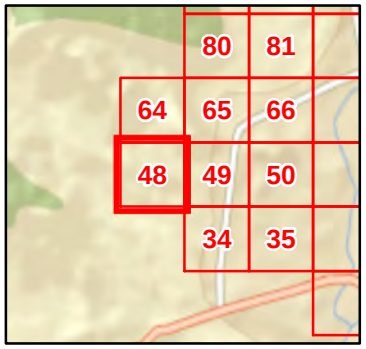

KATHMANDU, NEPAL AREA

1K GRID CELL: 45R UL 3066 **10K MAP SERIES:** 45R UL 36

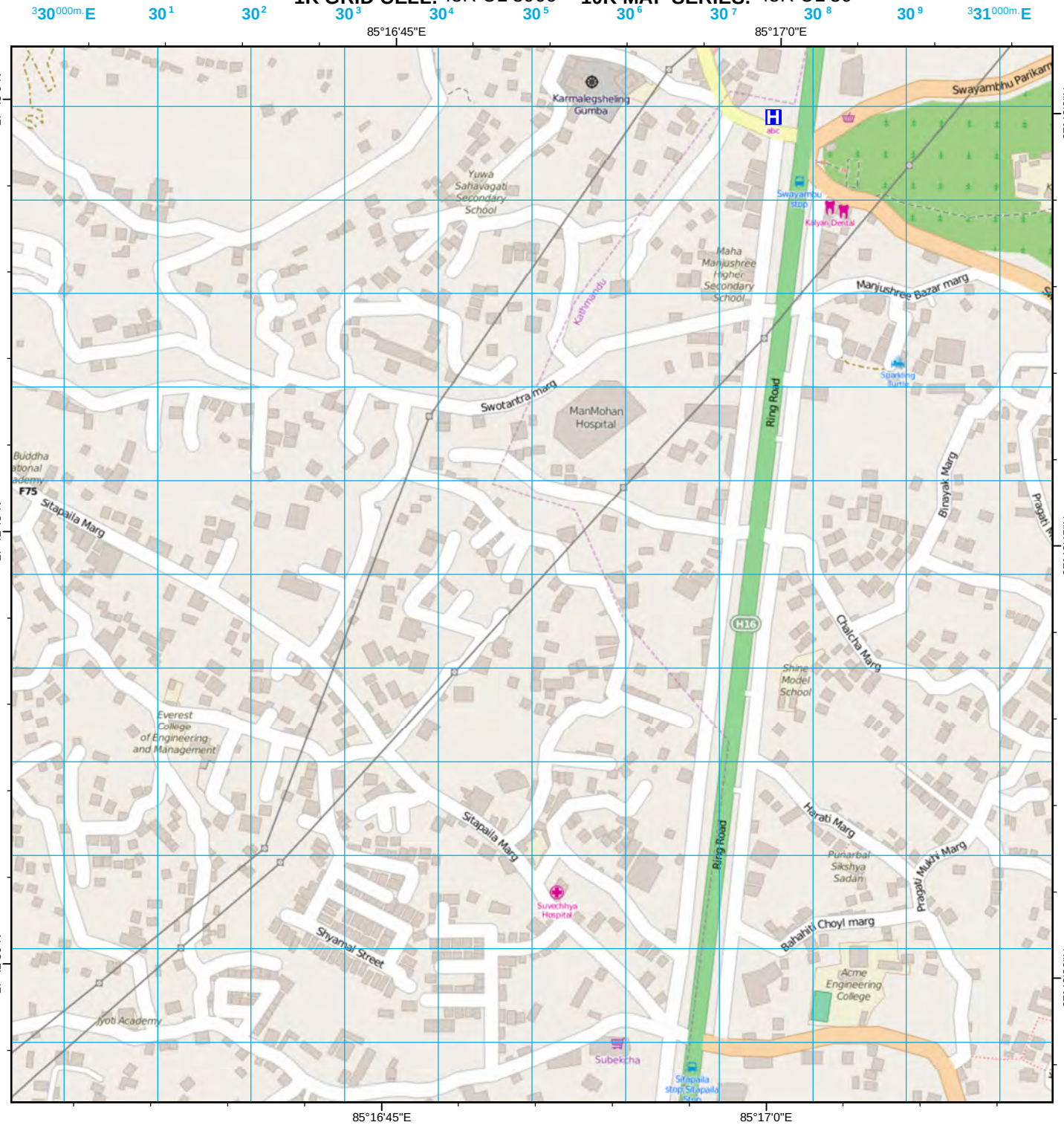

85°16'45"E 85°17'0"E

27°43'0"N 27°42'45"N 27°42'30"N

30 67 000m N 30 66 000m N

30 30 000m E 30 31 000m E

1000-m cell, 100-m grid, MGRS
World Geodetic System 1984 Datum
Grid Zone Designation:45R
100,000-m Square Identification:UL

Map: National Geographic, ©OpenStreetMap Contributors
Vector: ©OpenStreetmap Contributors
(These are national level assets and cannot be verified accurate at the local level.)

Not to be used for navigation.
For information and planning purposes only.

1:6,000 Scale

0	50	100	200	300	400	Meters
0	162.5	325	650	975	1,300	Feet

INDEX MAP

MAPSHEET 49 of 150

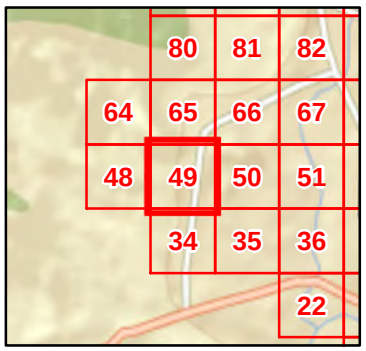

KATHMANDU AREA

MGRS
100,000-m Square Grid
UL
45R
Grid Zone Designation

- Community Center
- Hospital
- Hotel
- Medical Service
- Embassy
- School

KATHMANDU, NEPAL AREA

1K GRID CELL: 45R UL 3066 **10K MAP SERIES:** 45R UL 36

1000-m cell, 100-m grid, MGRS
World Geodetic System 1984 Datum
Grid Zone Designation:45R
100,000-m Square Identification:UL
Image: ©2014 DigitalGlobe
Map: National Geographic
Vector: ©OpenStreetmap Contributors
(These are national level assets and cannot be verified accurate at the local level.)

Not to be used for navigation.
For information and planning purposes only.

1:6,000 Scale

0	50	100	200	300	400	Meters
0	162.5	325	650	975	1,300	Feet

INDEX MAP

MAPSHEET 49 of 150

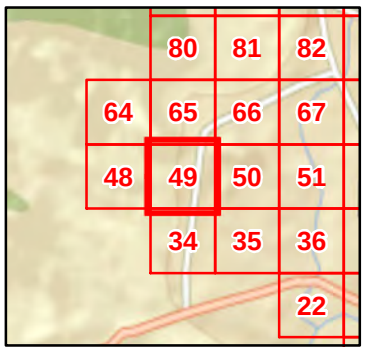

KATHMANDU AREA

MGRS
100,000-m Square Grid
UL
45R
Grid Zone Designation

- Community Center
- Hospital
- Hotel
- Medical Service
- Embassy
- School

KATHMANDU, NEPAL AREA

1K GRID CELL: 45R UL 3166 **10K MAP SERIES:** 45R UL 36

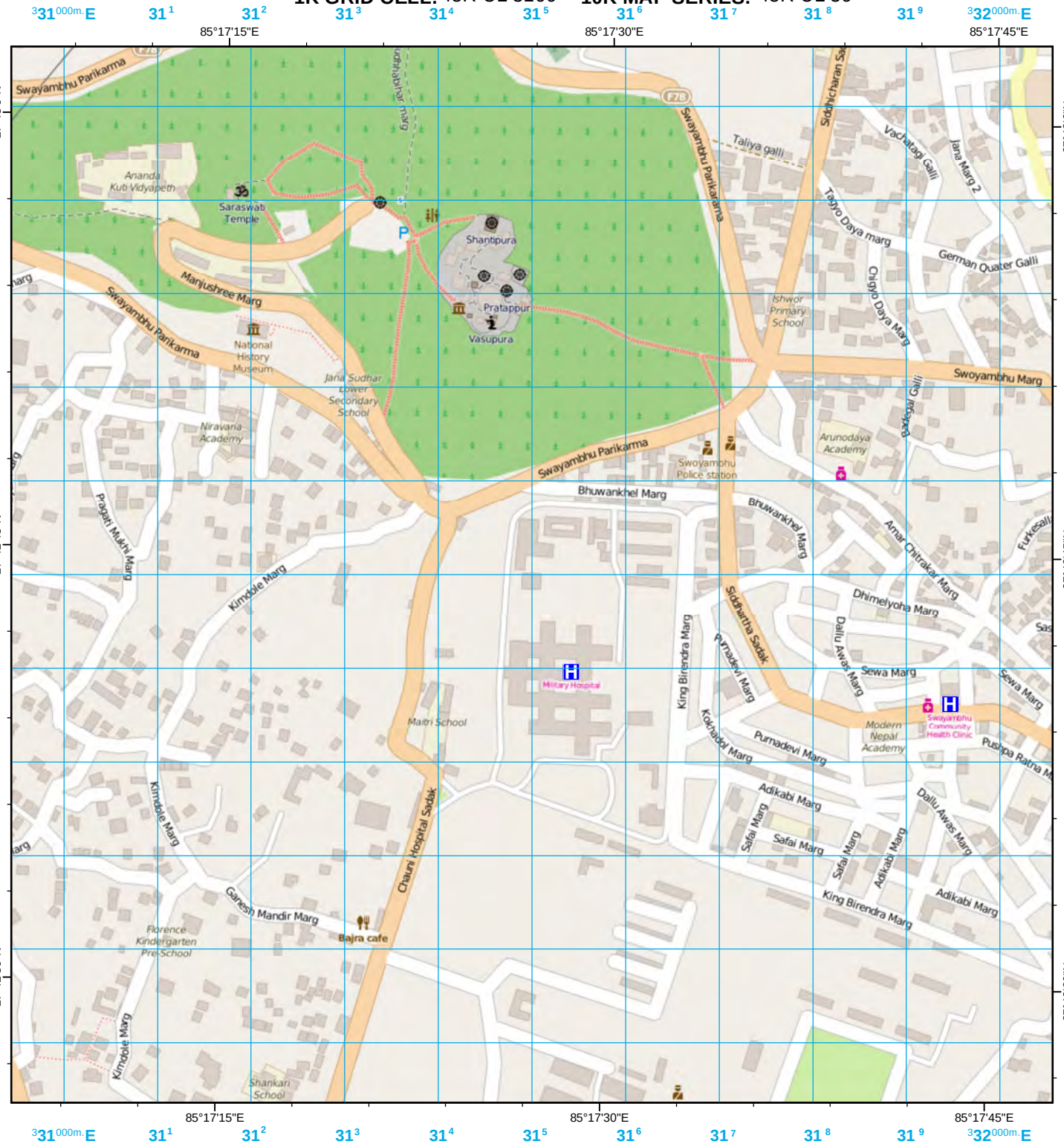

1000-m cell, 100-m grid, MGRS
World Geodetic System 1984 Datum
Grid Zone Designation:45R
100,000-m Square Identification:UL

Map: National Geographic, ©OpenStreetMap Contributors
Vector: ©OpenStreetmap Contributors
(These are national level assets and cannot be verified accurate at the local level.)

Not to be used for navigation.
For information and planning purposes only.

1:6,000 Scale

0	50	100	200	300	400	Meters
0	162.5	325	650	975	1,300	Feet

KATHMANDU AREA

INDEX MAP

MAPSHEET 50 of 150

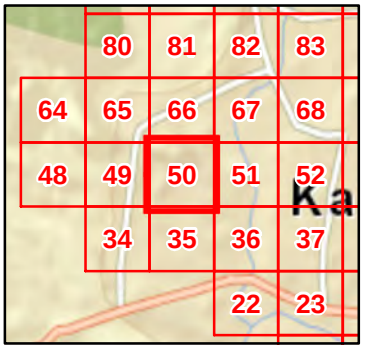

MGRS
100,000-m Square Grid
UL
45R
Grid Zone Designation

- Community Center
- Hospital
- Hotel
- Medical Service
- Embassy
- School

KATHMANDU, NEPAL AREA

1K GRID CELL: 45R UL 3166 **10K MAP SERIES:** 45R UL 36

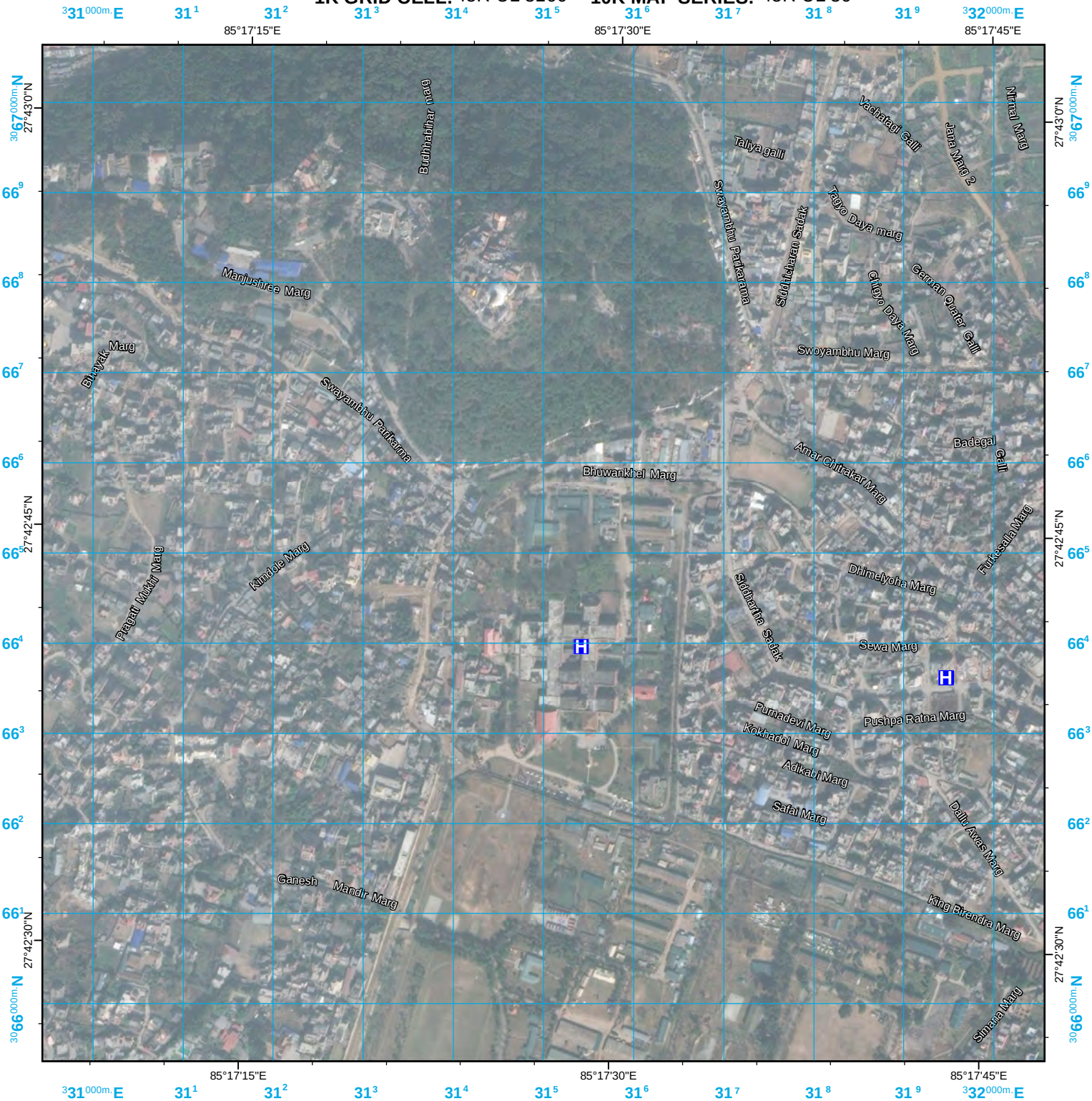

85°17'15"E 85°17'30"E 85°17'45"E

27°43'0"N 27°42'45"N 27°42'30"N

^{30}31^{000m} E 31^{1} 31^{2} 31^{3} 31^{4} 31^{5} 31^{6} 31^{7} 31^{8} 31^{9} ^{30}32^{000m} E

^{30}67^{000m} N 66^{9} 66^{8} 66^{7} 66^{6} 66^{5} 66^{4} 66^{3} 66^{2} 66^{1} ^{30}66^{000m} N

1000-m cell, 100-m grid, MGRS
World Geodetic System 1984 Datum
Grid Zone Designation:45R
100,000-m Square Identification:UL
Image: ©2014 DigitalGlobe
Map: National Geographic
Vector: ©OpenStreetmap Contributors
(These are national level assets and cannot be verified accurate at the local level.)

Not to be used for navigation.
For information and planning purposes only.

1:6,000 Scale

0	50	100	200	300	400	Meters
0	162.5	325	650	975	1,300	Feet

INDEX MAP

MAPSHEET 50 of 150

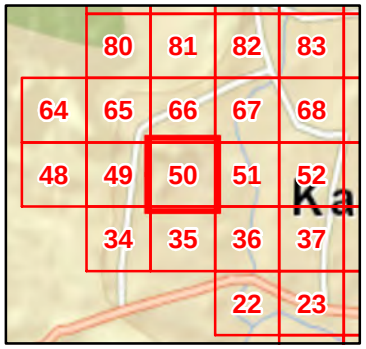

KATHMANDU AREA

MGRS
100,000-m Square Grid
UL
45R
Grid Zone Designation

- Community Center
- Hospital
- Hotel
- Medical Service
- Embassy
- School

KATHMANDU, NEPAL AREA

1K GRID CELL: 45R UL 3266 **10K MAP SERIES:** 45R UL 36

1000-m cell, 100-m grid, MGRS
World Geodetic System 1984 Datum
Grid Zone Designation:45R
100,000-m Square Identification:UL

Map: National Geographic, ©OpenStreetMap Contributors
Vector: ©OpenStreetmap Contributors
(These are national level assets and cannot be verified accurate at the local level.)

Not to be used for navigation.
For information and planning purposes only.

1:6,000 Scale

	0	50	100	200	300	400
Meters						
Feet	0	162.5	325	650	975	1,300

MGRS
100,000-m Square Grid
UL
45R
Grid Zone Designation

- Community Center
- Hospital
- Hotel
- Medical Service
- Embassy
- School

KATHMANDU AREA

INDEX MAP

MAPSHEET 51 of 150

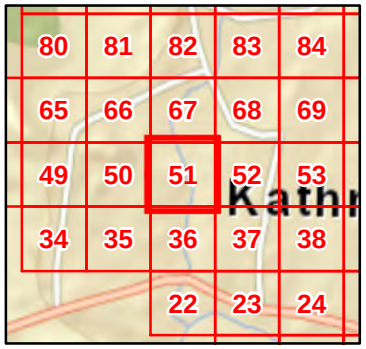

KATHMANDU, NEPAL AREA

1K GRID CELL: 45R UL 3266 **10K MAP SERIES:** 45R UL 36

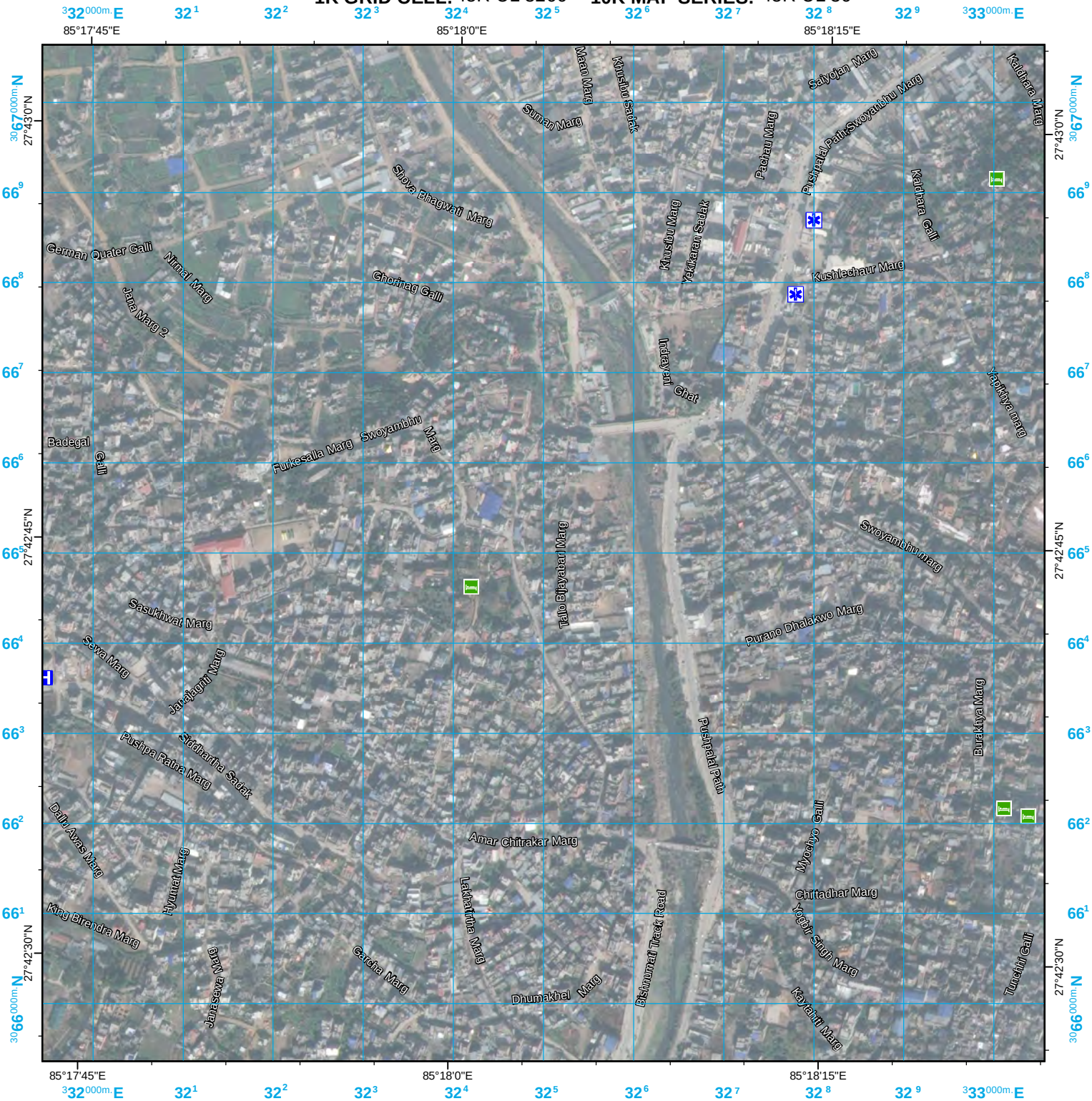

85°17'45"E 85°18'0"E 85°18'15"E

27°43'0"N 27°42'45"N 27°42'30"N

1000-m cell, 100-m grid, MGRS
World Geodetic System 1984 Datum
Grid Zone Designation:45R
100,000-m Square Identification:UL
Image: ©2014 DigitalGlobe
Map: National Geographic
Vector: ©OpenStreetmap Contributors
(These are national level assets and cannot be verified accurate at the local level.)

Not to be used for navigation.
For information and planning purposes only.

1:6,000 Scale

0 50 100 200 300 400 Meters
0 162.5 325 650 975 1,300 Feet

KATHMANDU AREA

INDEX MAP

MAPSHEET 51 of 150

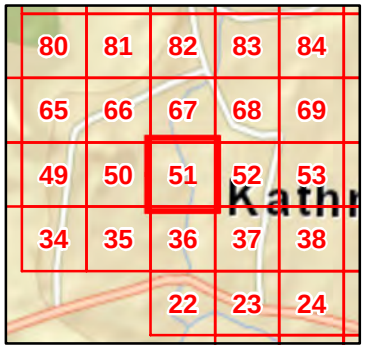

MGRS
100,000-m Square Grid
UL
45R
Grid Zone Designation

- Community Center
- Hospital
- Hotel
- Medical Service
- Embassy
- School

KATHMANDU, NEPAL AREA

1K GRID CELL: 45R UL 3366 **10K MAP SERIES:** 45R UL 36

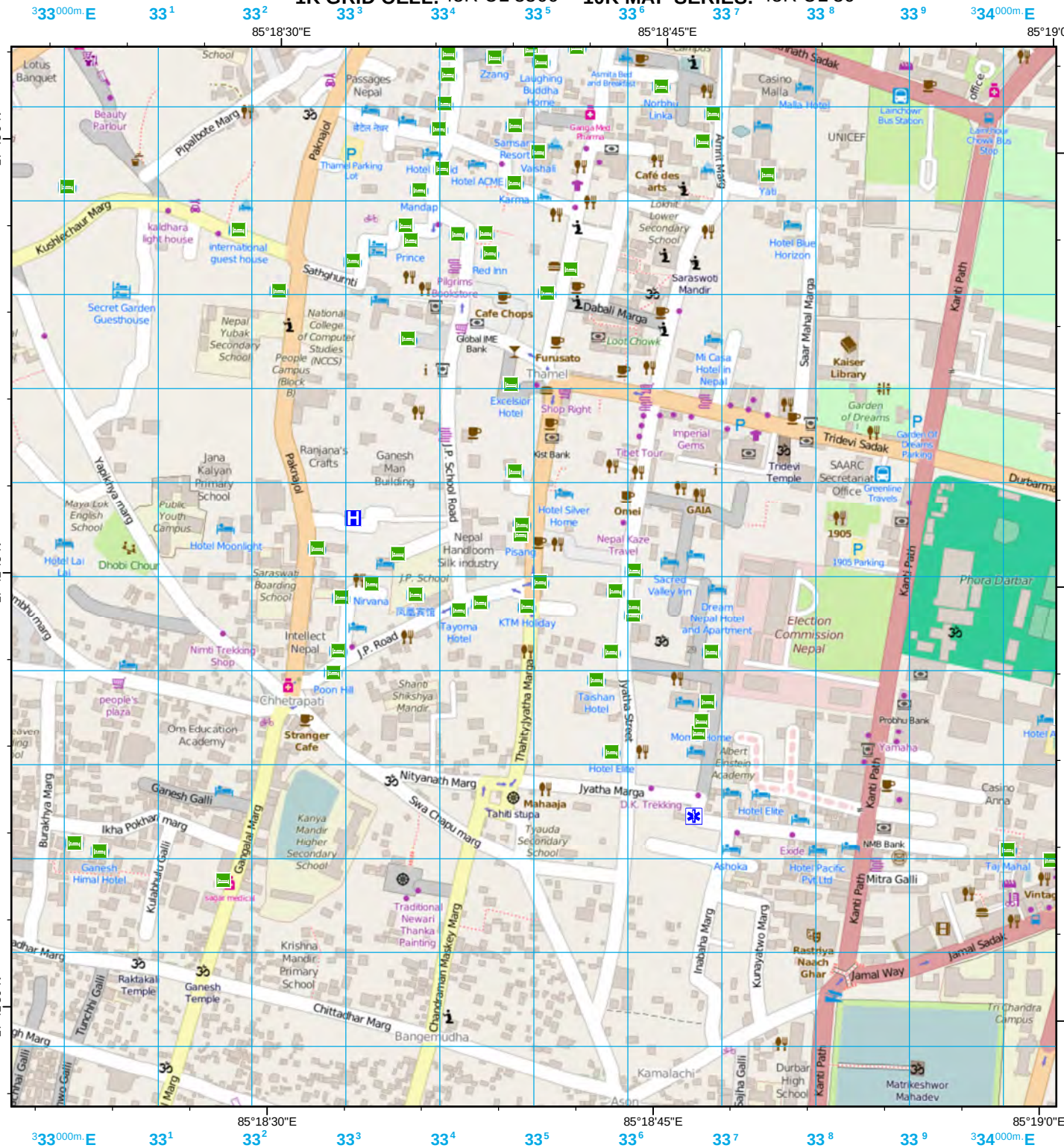

1000-m cell, 100-m grid, MGRS
World Geodetic System 1984 Datum
Grid Zone Designation:45R
100,000-m Square Identification:UL

Map: National Geographic, ©OpenStreetMap Contributors
Vector: ©OpenStreetmap Contributors
(These are national level assets and cannot be verified accurate at the local level.)

Not to be used for navigation.
For information and planning purposes only.

1:6,000 Scale

	0	50	100	200	300	400
Meters						
Feet	0	162.5	325	650	975	1,300

INDEX MAP

MAPSHEET 52 of 150

81	82	83	84	85
66	67	68	69	70
50	51	52	53	54
35	36	37	38	39
	22	23	24	25

KATHMANDU AREA

MGRS
100,000-m Square Grid
UL
45R
Grid Zone Designation

- Community Center
- Hospital
- Hotel
- Medical Service
- Embassy
- School

KATHMANDU, NEPAL AREA

1K GRID CELL: 45R UL 3366 **10K MAP SERIES:** 45R UL 36

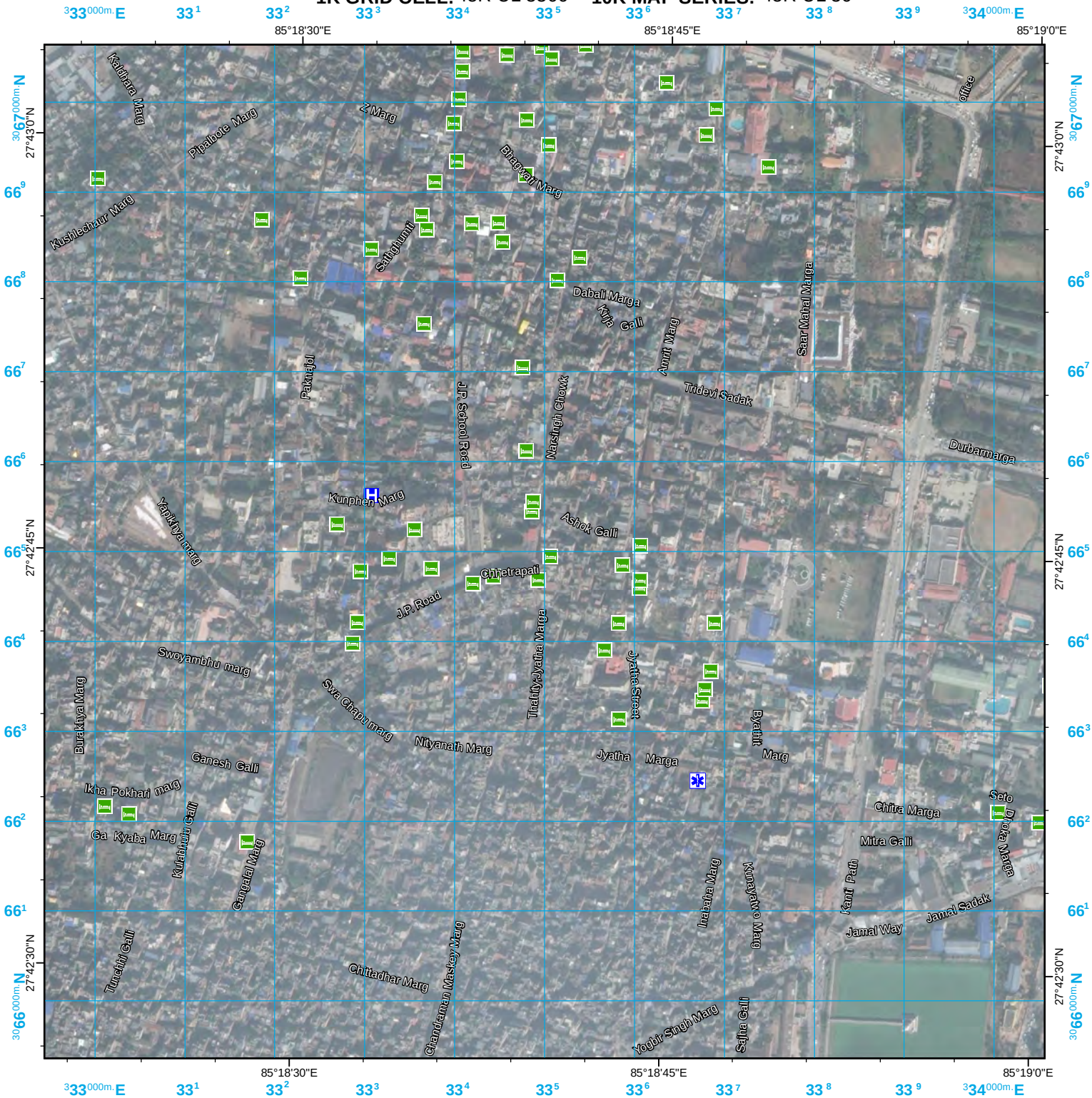

1000-m cell, 100-m grid, MGRS
World Geodetic System 1984 Datum
Grid Zone Designation:45R
100,000-m Square Identification:UL
Image: ©2014 DigitalGlobe
Map: National Geographic
Vector: ©OpenStreetmap Contributors
(These are national level assets and cannot be verified accurate at the local level.)

Not to be used for navigation.
For information and planning purposes only.

MGRS
100,000-m Square Grid
UL
45R
Grid Zone Designation

- Community Center
- Hospital
- Hotel
- Medical Service
- Embassy
- School

1:6,000 Scale

0 50 100 200 300 400 Meters
0 162.5 325 650 975 1,300 Feet

KATHMANDU AREA

INDEX MAP

MAPSHEET 52 of 150

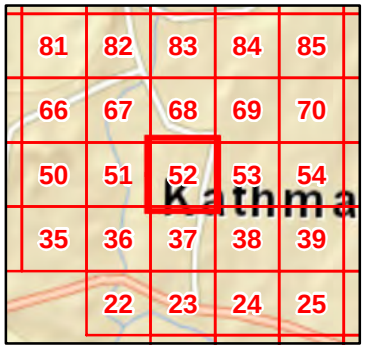

KATHMANDU, NEPAL AREA

1K GRID CELL: 45R UL 3466 **10K MAP SERIES:** 45R UL 36

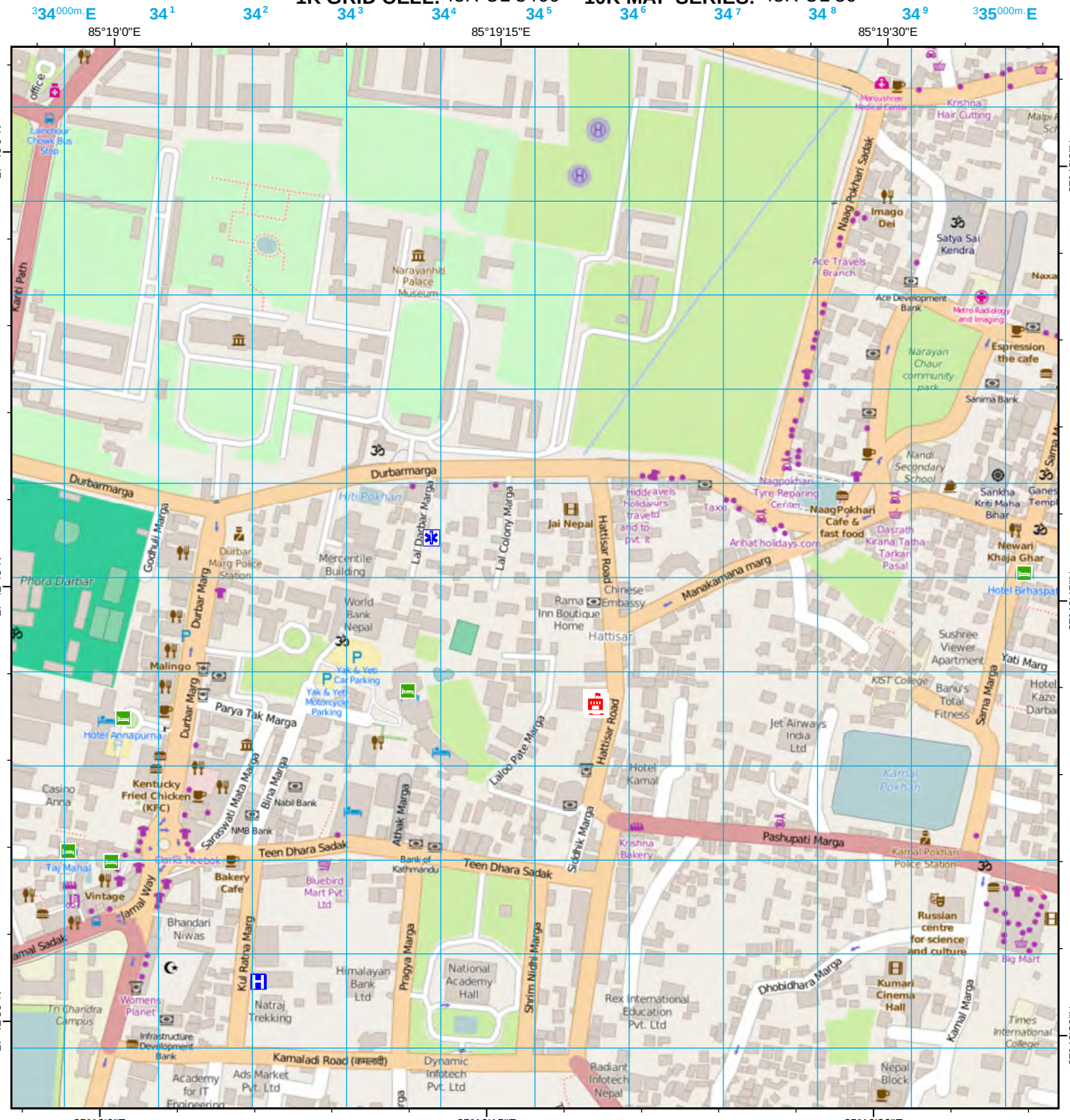

1000-m cell, 100-m grid, MGRS
World Geodetic System 1984 Datum
Grid Zone Designation:45R
100,000-m Square Identification:UL

Map: National Geographic, ©OpenStreetMap Contributors
Vector: ©OpenStreetmap Contributors
(These are national level assets and cannot be verified accurate at the local level.)
Not to be used for navigation.
For information and planning purposes only.

1:6,000 Scale

	0	50	100	200	300	400
Meters						
Feet	0	162.5	325	650	975	1,300

MGRS
100,000-m Square Grid
UL
45R
Grid Zone Designation

- Community Center
- Hospital
- Hotel
- Medical Service
- Embassy
- School

KATHMANDU AREA

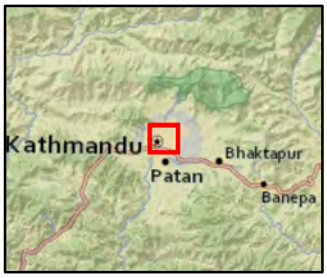

INDEX MAP

MAPSHEET 53 of 150

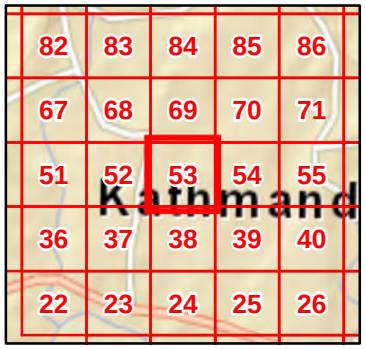

KATHMANDU, NEPAL AREA

1K GRID CELL: 45R UL 3466 **10K MAP SERIES:** 45R UL 36

1000-m cell, 100-m grid, MGRS
World Geodetic System 1984 Datum
Grid Zone Designation:45R
100,000-m Square Identification:UL
Image: ©2014 DigitalGlobe
Map: National Geographic
Vector: ©OpenStreetmap Contributors
(These are national level assets and cannot be verified accurate at the local level.)

Not to be used for navigation.
For information and planning purposes only.

1:6,000 Scale

0 50 100 200 300 400 Meters
0 162.5 325 650 975 1,300 Feet

KATHMANDU AREA

INDEX MAP

MAPSHEET 53 of 150

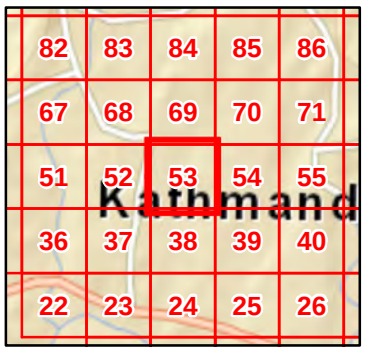

MGRS
100,000-m Square Grid
UL
45R
Grid Zone Designation

- Community Center
- Hospital
- Hotel
- Medical Service
- Embassy
- School

KATHMANDU, NEPAL AREA

1K GRID CELL: 45R UL 3566 **10K MAP SERIES:** 45R UL 36

1000-m cell, 100-m grid, MGRS
World Geodetic System 1984 Datum
Grid Zone Designation:45R
100,000-m Square Identification:UL

Map: National Geographic, ©OpenStreetMap Contributors
Vector: ©OpenStreetmap Contributors
(These are national level assets and cannot be verified accurate at the local level.)

Not to be used for navigation.
For information and planning purposes only.

1:6,000 Scale

0	50	100	200	300	400	Meters
0	162.5	325	650	975	1,300	Feet

KATHMANDU AREA

INDEX MAP

MAPSHEET 54 of 150

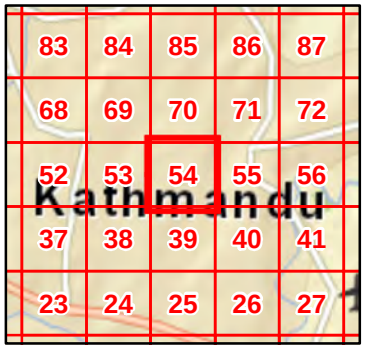

MGRS
100,000-m Square Grid
UL
45R
Grid Zone Designation

- Community Center
- Hospital
- Hotel
- Medical Service
- Embassy
- School

KATHMANDU, NEPAL AREA

1K GRID CELL: 45R UL 3566 **10K MAP SERIES:** 45R UL 36

85°19'45"E 85°20'0"E

27°43'0"N 27°42'45"N 27°42'30"N

1000-m cell, 100-m grid, MGRS
World Geodetic System 1984 Datum
Grid Zone Designation:45R
100,000-m Square Identification:UL
Image: ©2014 DigitalGlobe
Map: National Geographic
Vector: ©OpenStreetmap Contributors
(These are national level assets and cannot be verified accurate at the local level.)

Not to be used for navigation.
For information and planning purposes only.

1:6,000 Scale

0 50 100 200 300 400 Meters
0 162.5 325 650 975 1,300 Feet

KATHMANDU AREA

INDEX MAP

MAPSHEET 54 of 150

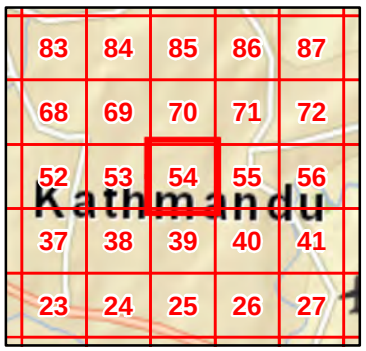

MGRS
100,000-m Square Grid
UL
45R
Grid Zone Designation

- Community Center
- Hospital
- Hotel
- Medical Service
- Embassy
- School

KATHMANDU, NEPAL AREA

1K GRID CELL: 45R UL 3666 **10K MAP SERIES:** 45R UL 36

1000-m cell, 100-m grid, MGRS
World Geodetic System 1984 Datum
Grid Zone Designation:45R
100,000-m Square Identification:UL

Map: National Geographic, ©OpenStreetMap Contributors
Vector: ©OpenStreetmap Contributors
(These are national level assets and cannot be verified accurate at the local level.)

Not to be used for navigation.
For information and planning purposes only.

1:6,000 Scale

0	50	100	200	300	400	Meters
0	162.5	325	650	975	1,300	Feet

INDEX MAP

MAPSHEET 55 of 150

84	85	86	87	88
69	70	71	72	73
53	54	**55**	56	57
38	39	40	41	42
24	25	26	27	28

KATHMANDU AREA

MGRS
100,000-m Square Grid
UL
45R
Grid Zone Designation

- Community Center
- Hospital
- Hotel
- Medical Service
- Embassy
- School

KATHMANDU, NEPAL AREA

1K GRID CELL: 45R UL 3666 **10K MAP SERIES:** 45R UL 36

1000-m cell, 100-m grid, MGRS
World Geodetic System 1984 Datum
Grid Zone Designation:45R
100,000-m Square Identification:UL
Image: ©2014 DigitalGlobe
Map: National Geographic
Vector: ©OpenStreetmap Contributors
(These are national level assets and cannot be verified accurate at the local level.)

Not to be used for navigation.
For information and planning purposes only.

MGRS
100,000-m Square Grid
UL
45R
Grid Zone Designation

1:6,000 Scale

0 50 100 200 300 400 Meters
0 162.5 325 650 975 1,300 Feet

- Community Center
- Hospital
- Hotel
- Medical Service
- Embassy
- School

KATHMANDU AREA

INDEX MAP

MAPSHEET 55 of 150

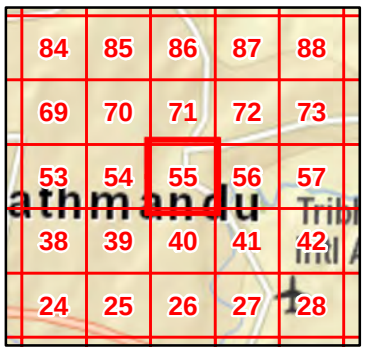

KATHMANDU, NEPAL AREA

1K GRID CELL: 45R UL 3766 **10K MAP SERIES:** 45R UL 36

1000-m cell, 100-m grid, MGRS
World Geodetic System 1984 Datum
Grid Zone Designation:45R
100,000-m Square Identification:UL

Map: National Geographic, ©OpenStreetMap Contributors
Vector: ©OpenStreetmap Contributors
(These are national level assets and cannot be verified accurate at the local level.)

Not to be used for navigation.
For information and planning purposes only.

1:6,000 Scale

0 50 100 200 300 400 Meters
0 162.5 325 650 975 1,300 Feet

MGRS
100,000-m Square Grid
UL
45R
Grid Zone Designation

- Community Center
- Hospital
- Hotel
- Medical Service
- Embassy
- School

KATHMANDU AREA

INDEX MAP

MAPSHEET 56 of 150

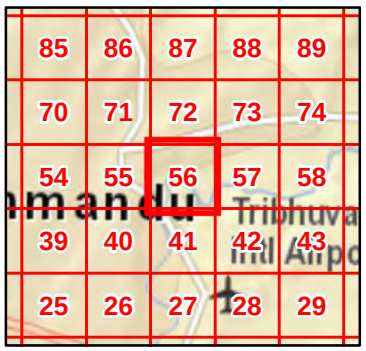

KATHMANDU, NEPAL AREA

1K GRID CELL: 45R UL 3766 **10K MAP SERIES:** 45R UL 36

1000-m cell, 100-m grid, MGRS
World Geodetic System 1984 Datum
Grid Zone Designation:45R
100,000-m Square Identification:UL
Image: ©2014 DigitalGlobe
Map: National Geographic
Vector: ©OpenStreetmap Contributors
(These are national level assets and cannot be verified accurate at the local level.)

Not to be used for navigation.
For information and planning purposes only.

1:6,000 Scale

0 50 100 200 300 400 Meters
0 162.5 325 650 975 1,300 Feet

KATHMANDU AREA

INDEX MAP

MAPSHEET 56 of 150

85	86	87	88	89
70	71	72	73	74
54	55	**56**	57	58
39	40	41	42	43
25	26	27	28	29

MGRS
100,000-m Square Grid
UL
45R
Grid Zone Designation

- Community Center
- Hospital
- Hotel
- Medical Service
- Embassy
- School

KATHMANDU, NEPAL AREA

1K GRID CELL: 45R UL 3866 **10K MAP SERIES:** 45R UL 36

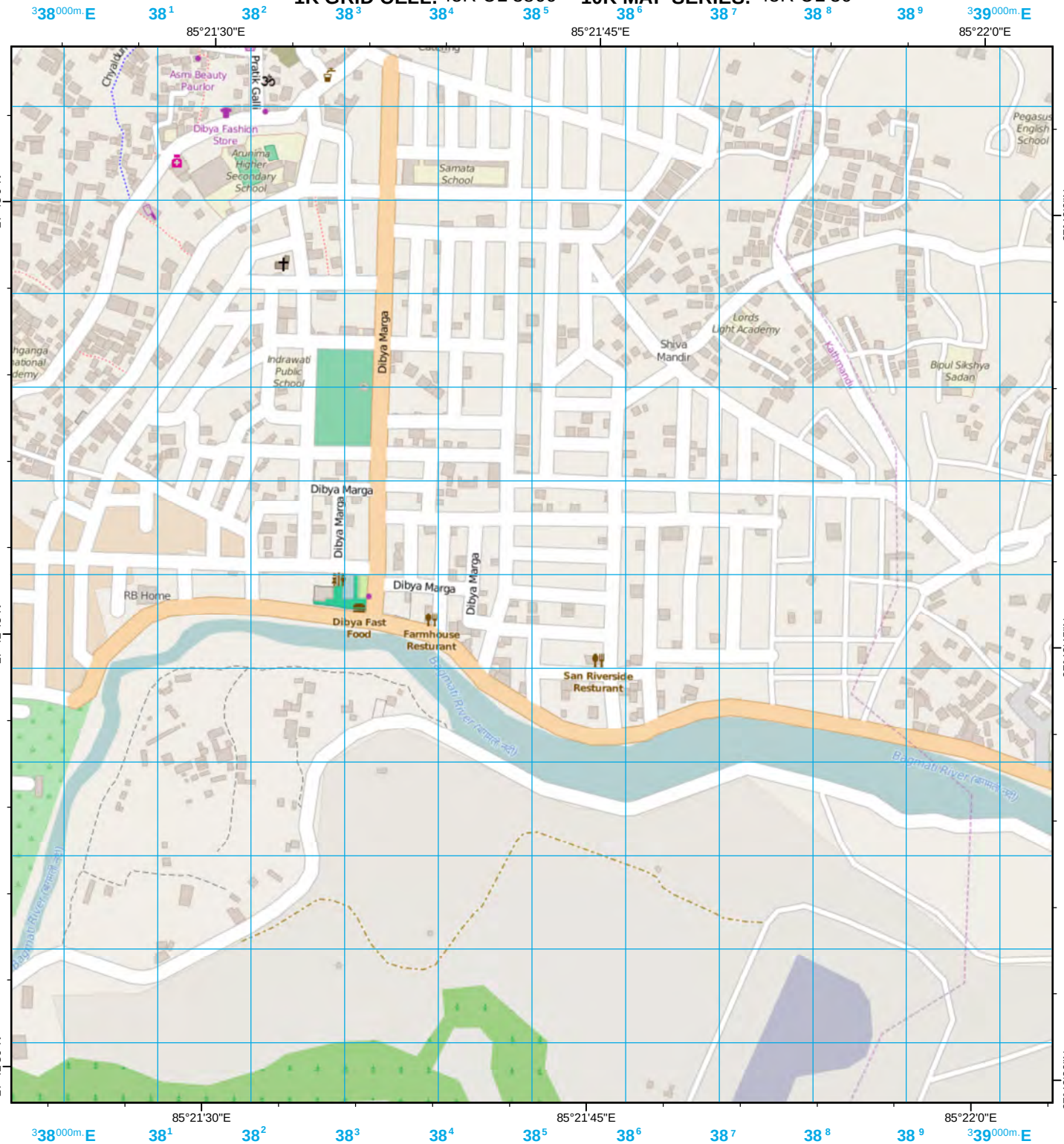

85°21'30"E 85°21'45"E 85°22'0"E

27°43'0"N 27°42'45"N 27°42'30"N

1000-m cell, 100-m grid, MGRS
World Geodetic System 1984 Datum
Grid Zone Designation:45R
100,000-m Square Identification:UL

Map: National Geographic, ©OpenStreetMap Contributors
Vector: ©OpenStreetmap Contributors
(These are national level assets and cannot be verified accurate at the local level.)

Not to be used for navigation.
For information and planning purposes only.

1:6,000 Scale

0 50 100 200 300 400 Meters
0 162.5 325 650 975 1,300 Feet

KATHMANDU AREA

INDEX MAP

MAPSHEET 57 of 150

86	87	88	89	90
71	72	73	74	75
55	56	57	58	59
40	41	42	43	44
26	27	28	29	30

MGRS
100,000-m Square Grid
UL
45R
Grid Zone Designation

- Community Center
- Hospital
- Hotel
- Medical Service
- Embassy
- School

KATHMANDU, NEPAL AREA

1K GRID CELL: 45R UL 3866 **10K MAP SERIES:** 45R UL 36

1000-m cell, 100-m grid, MGRS
World Geodetic System 1984 Datum
Grid Zone Designation:45R
100,000-m Square Identification:UL
Image: ©2014 DigitalGlobe
Map: National Geographic
Vector: ©OpenStreetmap Contributors
(These are national level assets and cannot be verified accurate at the local level.)

Not to be used for navigation.
For information and planning purposes only.

1:6,000 Scale

0 50 100 200 300 400 Meters
0 162.5 325 650 975 1,300 Feet

KATHMANDU AREA

INDEX MAP

MAPSHEET 57 of 150

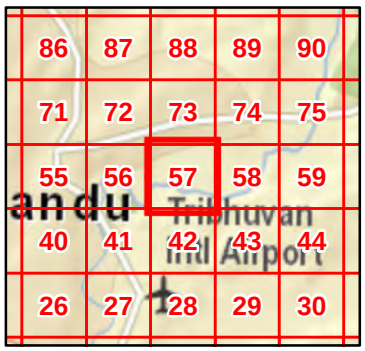

MGRS
100,000-m Square Grid
UL
45R
Grid Zone Designation

- Community Center
- Hospital
- Hotel
- Medical Service
- Embassy
- School

KATHMANDU, NEPAL AREA

1K GRID CELL: 45R UL 3966 **10K MAP SERIES:** 45R UL 36

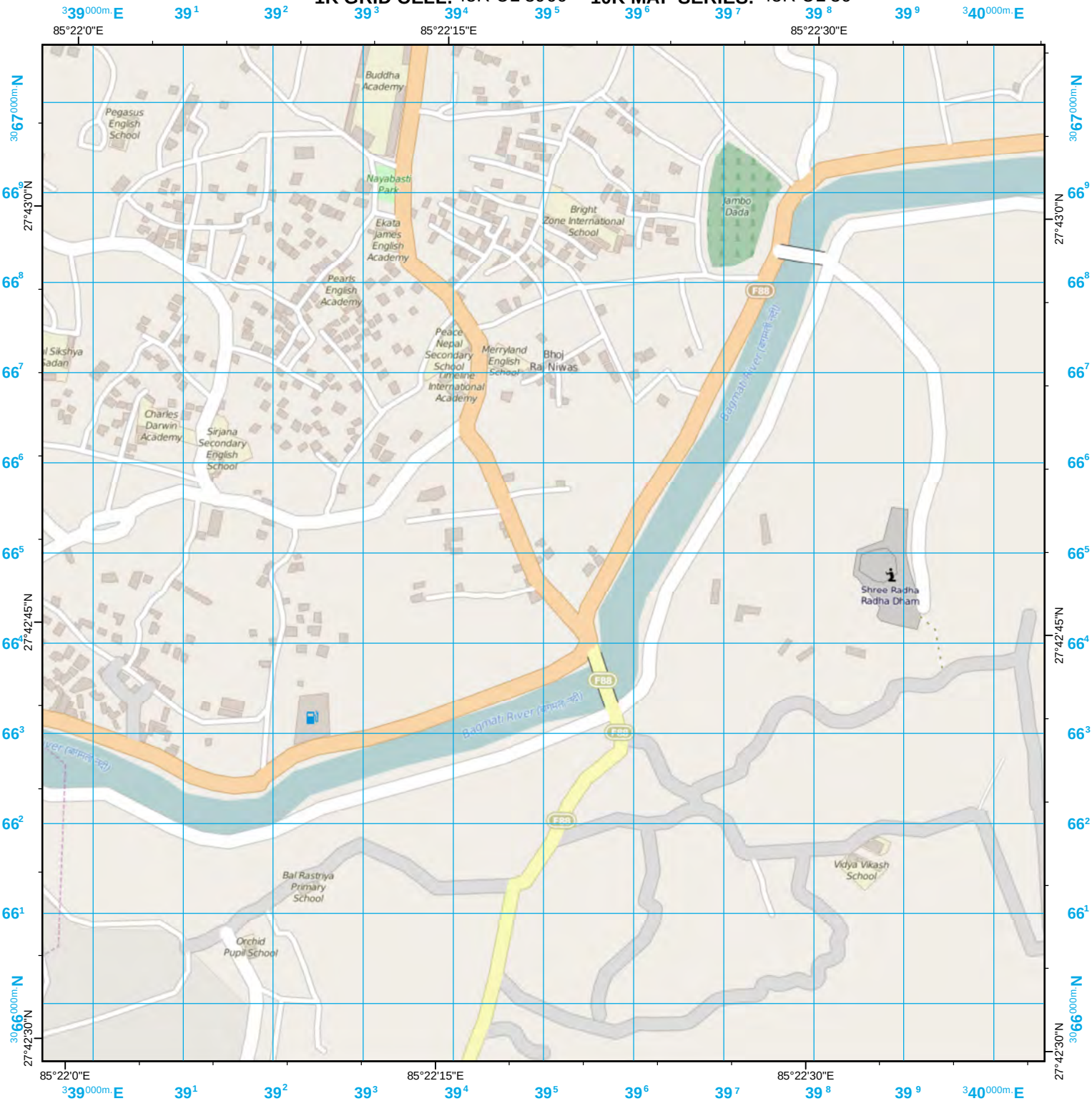

1000-m cell, 100-m grid, MGRS
World Geodetic System 1984 Datum
Grid Zone Designation:45R
100,000-m Square Identification:UL

Map: National Geographic, ©OpenStreetMap Contributors
Vector: ©OpenStreetmap Contributors
(These are national level assets and cannot be verified accurate at the local level.)
Not to be used for navigation.
For information and planning purposes only.

1:6,000 Scale

	0	50	100	200	300	400
Meters						
Feet	0	162.5	325	650	975	1,300

INDEX MAP

MAPSHEET 58 of 150

87	88	89	90	91
72	73	74	75	76
56	57	**58**	59	60
41	42	43	44	45
27	28	29	30	31

KATHMANDU AREA

MGRS
100,000-m Square Grid
UL
45R
Grid Zone Designation

- Community Center
- Hospital
- Hotel
- Medical Service
- Embassy
- School

KATHMANDU, NEPAL AREA

1K GRID CELL: 45R UL 3966 **10K MAP SERIES:** 45R UL 36

1000-m cell, 100-m grid, MGRS
World Geodetic System 1984 Datum
Grid Zone Designation:45R
100,000-m Square Identification:UL
Image: ©2014 DigitalGlobe
Map: National Geographic
Vector: ©OpenStreetmap Contributors
(These are national level assets and cannot be verified accurate at the local level.)

Not to be used for navigation.
For information and planning purposes only.

MGRS
100,000-m Square Grid
UL
45R
Grid Zone Designation

1:6,000 Scale

0	50	100	200	300	400	Meters
0	162.5	325	650	975	1,300	Feet

- Community Center
- Hospital
- Hotel
- Medical Service
- Embassy
- School

KATHMANDU AREA

INDEX MAP

MAPSHEET 58 of 150

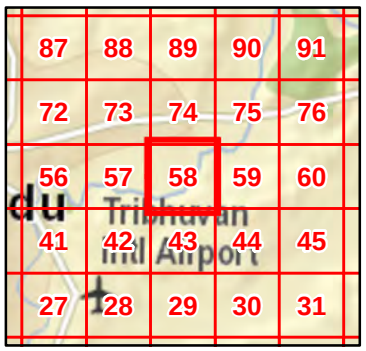

KATHMANDU, NEPAL AREA

1K GRID CELL: 45R UL 4066 **10K MAP SERIES:** 45R UL 46

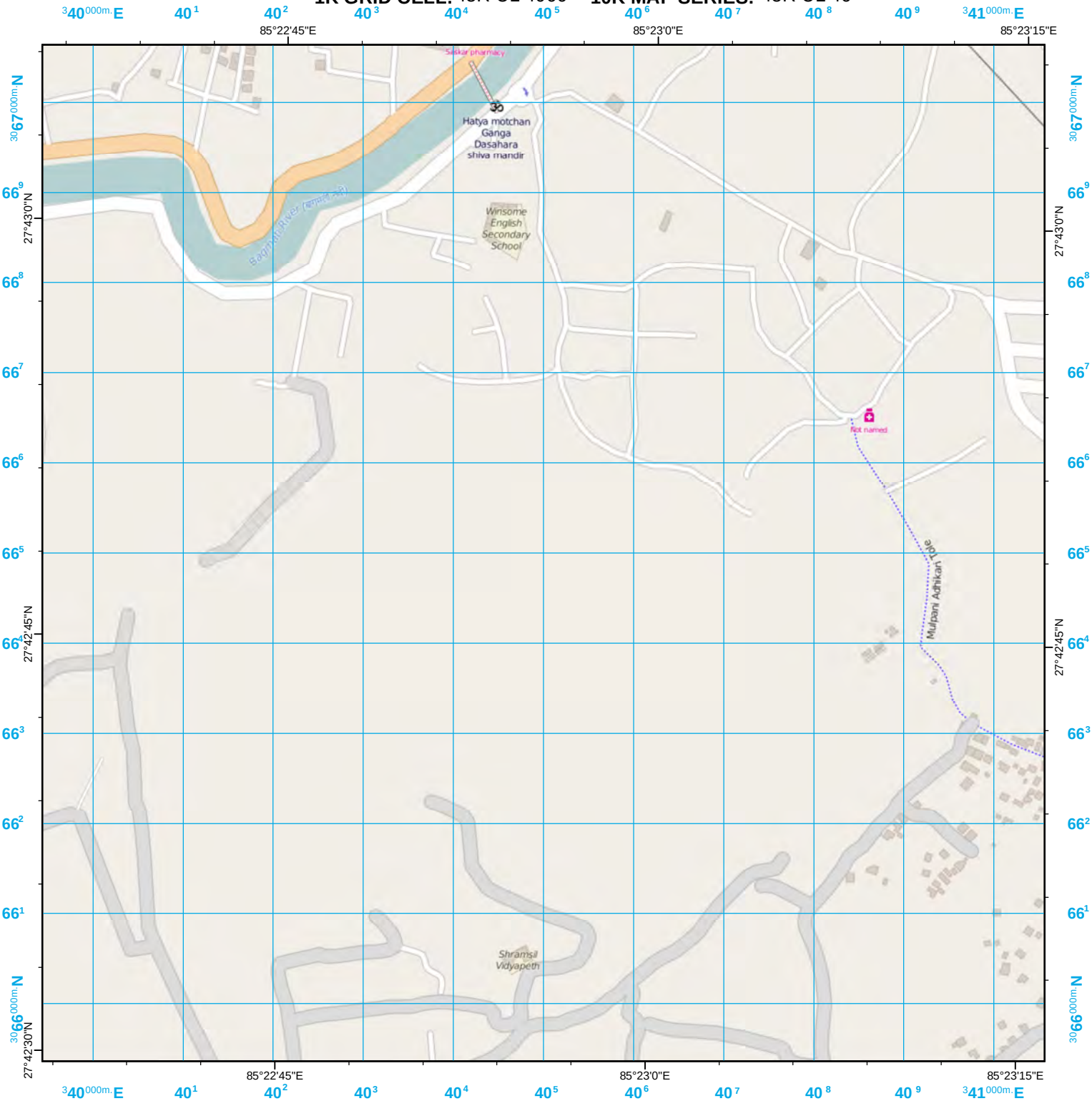

1000-m cell, 100-m grid, MGRS
World Geodetic System 1984 Datum
Grid Zone Designation:45R
100,000-m Square Identification:UL

Map: National Geographic, ©OpenStreetMap Contributors
Vector: ©OpenStreetmap Contributors
(These are national level assets and cannot be verified accurate at the local level.)

Not to be used for navigation.
For information and planning purposes only.

1:6,000 Scale

0	50	100	200	300	400	Meters
0	162.5	325	650	975	1,300	Feet

INDEX MAP

MAPSHEET 59 of 150

88	89	90	91	92
73	74	75	76	77
57	58	**59**	60	61
42	43	44	45	46
28	29	30	31	32

KATHMANDU AREA

MGRS
100,000-m Square Grid
UL
45R
Grid Zone Designation

- Community Center
- Hospital
- Hotel
- Medical Service
- Embassy
- School

KATHMANDU, NEPAL AREA

1K GRID CELL: 45R UL 4066 **10K MAP SERIES:** 45R UL 46



1000-m cell, 100-m grid, MGRS
World Geodetic System 1984 Datum
Grid Zone Designation:45R
100,000-m Square Identification:UL
Image: ©2014 DigitalGlobe
Map: National Geographic
Vector: ©OpenStreetmap Contributors
(These are national level assets and cannot be verified accurate at the local level.)

Not to be used for navigation.
For information and planning purposes only.

MGRS
100,000-m Square Grid
UL
45R
Grid Zone Designation

1:6,000 Scale

0 50 100 200 300 400 Meters
0 162.5 325 650 975 1,300 Feet

- Community Center
- Hospital
- Hotel
- Medical Service
- Embassy
- School

KATHMANDU AREA

INDEX MAP

MAPSHEET 59 of 150

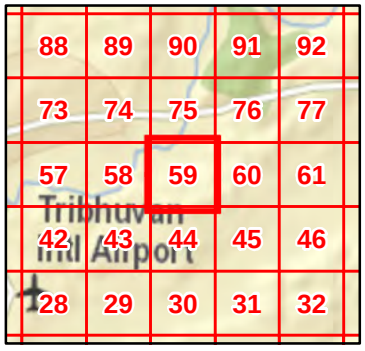

KATHMANDU, NEPAL AREA

1K GRID CELL: 45R UL 4166 **10K MAP SERIES:** 45R UL 46

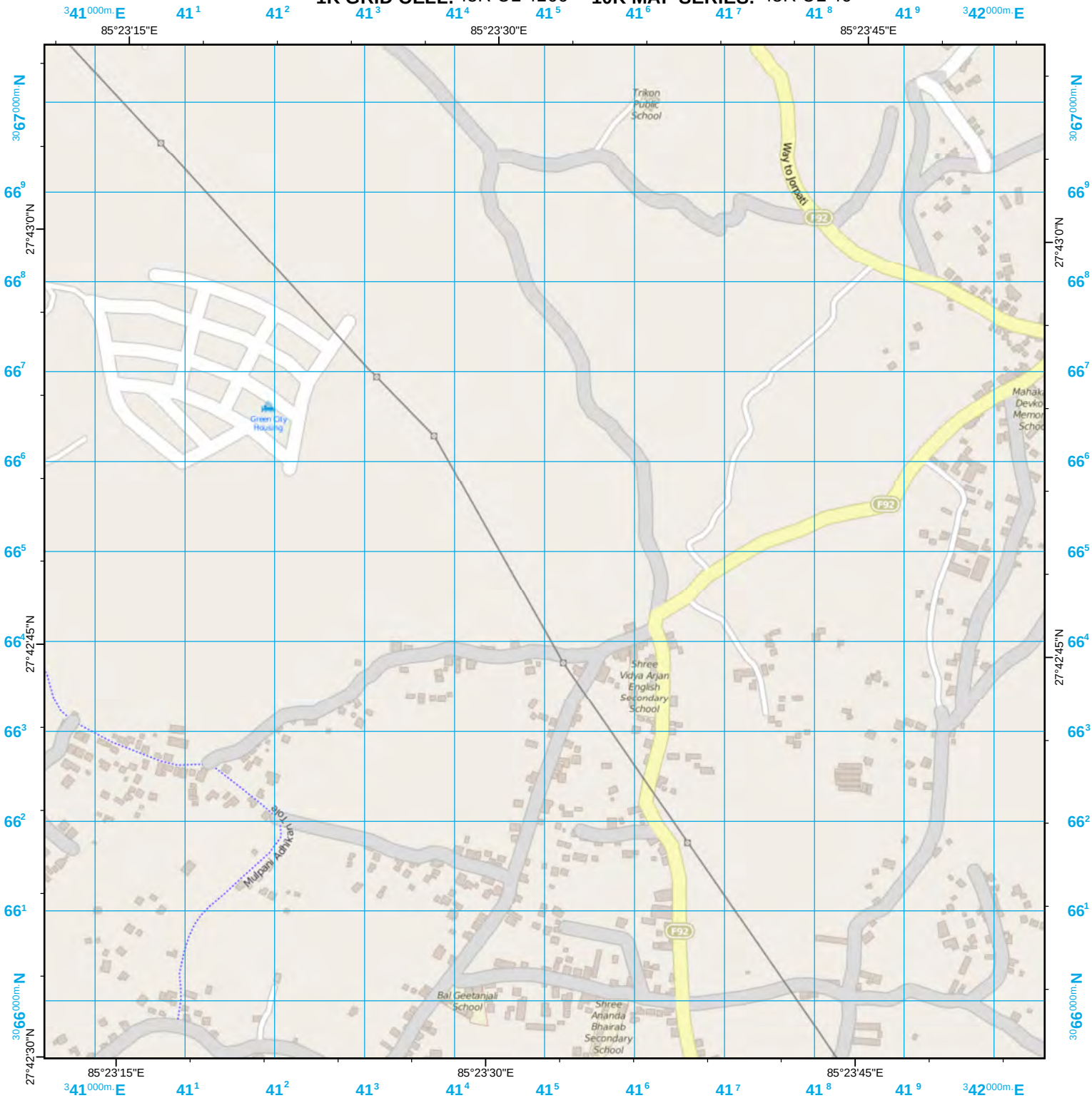

1000-m cell, 100-m grid, MGRS
World Geodetic System 1984 Datum
Grid Zone Designation:45R
100,000-m Square Identification:UL

Map: National Geographic, ©OpenStreetMap Contributors
Vector: ©OpenStreetmap Contributors
(These are national level assets and cannot be verified accurate at the local level.)

Not to be used for navigation.
For information and planning purposes only.

1:6,000 Scale

0 50 100 200 300 400 Meters
0 162.5 325 650 975 1,300 Feet

KATHMANDU AREA

INDEX MAP

MAPSHEET 60 of 150

89	90	91	92	93
74	75	76	77	78
58	59	**60**	61	62
43	44	45	46	47
29	30	31	32	33

MGRS
100,000-m Square Grid
UL
45R
Grid Zone Designation

- Community Center
- Hospital
- Hotel
- Medical Service
- Embassy
- School

KATHMANDU, NEPAL AREA

1K GRID CELL: 45R UL 4166 **10K MAP SERIES:** 45R UL 46

1000-m cell, 100-m grid, MGRS
World Geodetic System 1984 Datum
Grid Zone Designation:45R
100,000-m Square Identification:UL
Image: ©2014 DigitalGlobe
Map: National Geographic
Vector: ©OpenStreetmap Contributors
(These are national level assets and cannot be verified accurate at the local level.)

Not to be used for navigation.
For information and planning purposes only.

MGRS
100,000-m Square Grid
UL
45R
Grid Zone Designation

1:6,000 Scale

0	50	100	200	300	400	Meters
0	162.5	325	650	975	1,300	Feet

- Community Center
- Hospital
- Hotel
- Medical Service
- Embassy
- School

KATHMANDU AREA

INDEX MAP

MAPSHEET 60 of 150

89	90	91	92	93
74	75	76	77	78
58	59	60	61	62
43	44	45	46	47
29	30	31	32	33

KATHMANDU, NEPAL AREA

1K GRID CELL: 45R UL 4266 **10K MAP SERIES:** 45R UL 46

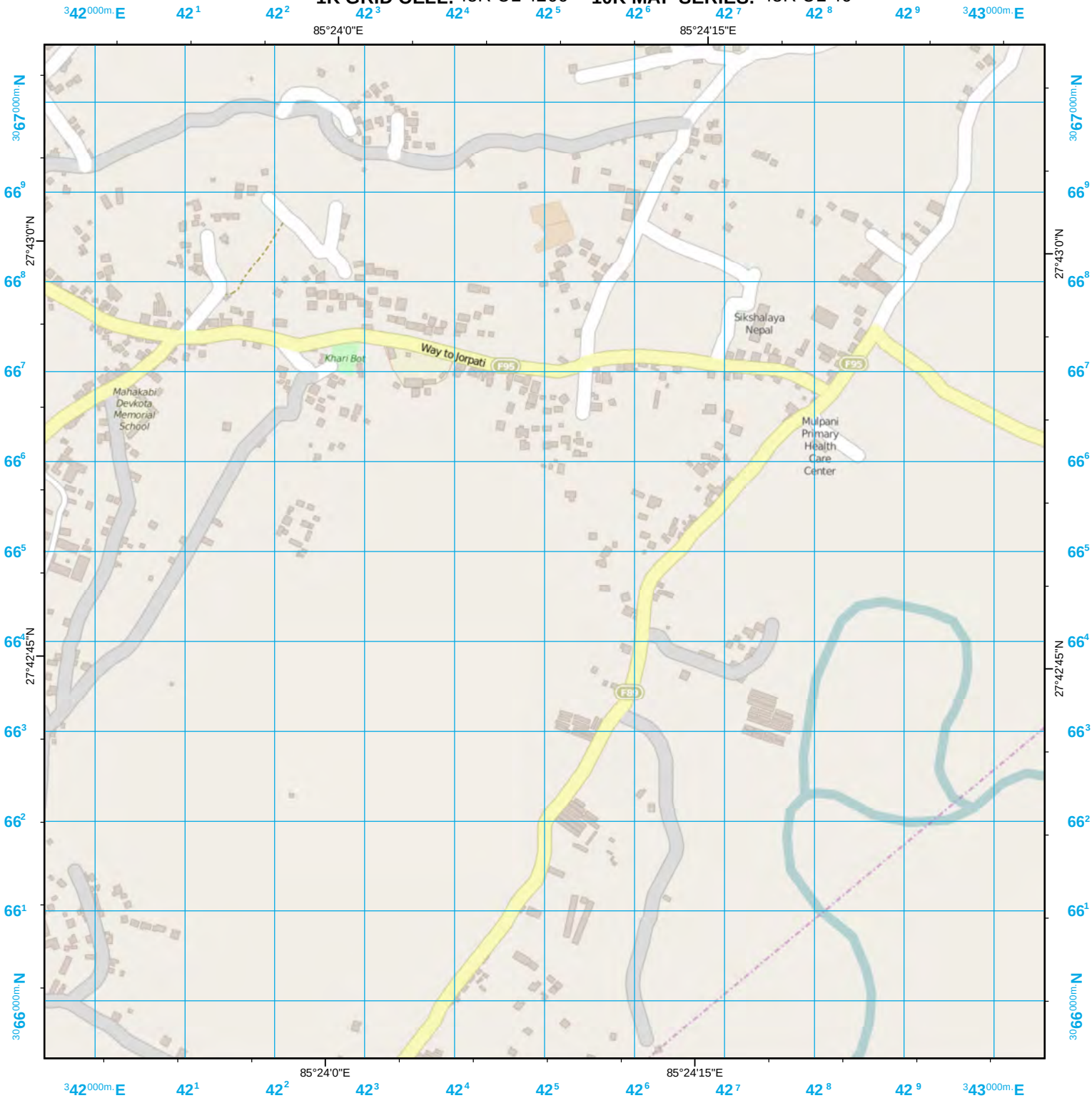

1000-m cell, 100-m grid, MGRS
World Geodetic System 1984 Datum
Grid Zone Designation:45R
100,000-m Square Identification:UL

Map: National Geographic, ©OpenStreetMap Contributors
Vector: ©OpenStreetmap Contributors
(These are national level assets and cannot be verified accurate at the local level.)

Not to be used for navigation.
For information and planning purposes only.

1:6,000 Scale

0	50	100	200	300	400	Meters
0	162.5	325	650	975	1,300	Feet

MGRS
100,000-m Square Grid
UL
45R
Grid Zone Designation

- Community Center
- Hospital
- Hotel
- Medical Service
- Embassy
- School

KATHMANDU AREA

INDEX MAP

MAPSHEET 61 of 150

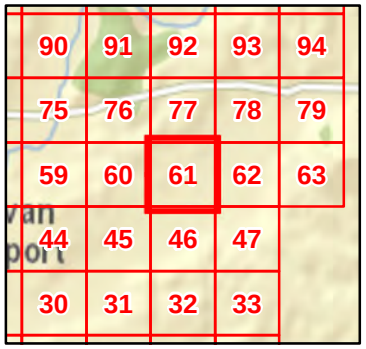

KATHMANDU, NEPAL AREA

1K GRID CELL: 45R UL 4266 **10K MAP SERIES:** 45R UL 46

1000-m cell, 100-m grid, MGRS
World Geodetic System 1984 Datum
Grid Zone Designation:45R
100,000-m Square Identification:UL
Image: ©2014 DigitalGlobe
Map: National Geographic
Vector: ©OpenStreetmap Contributors
(These are national level assets and cannot be verified accurate at the local level.)

Not to be used for navigation.
For information and planning purposes only.

1:6,000 Scale

0 50 100 200 300 400 Meters
0 162.5 325 650 975 1,300 Feet

KATHMANDU AREA

INDEX MAP

MAPSHEET 61 of 150

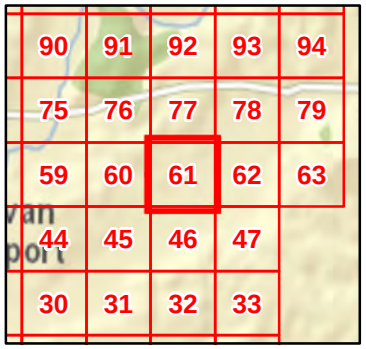

MGRS
100,000-m Square Grid
UL
45R
Grid Zone Designation

- Community Center
- Hospital
- Hotel
- Medical Service
- Embassy
- School

KATHMANDU, NEPAL AREA

1K GRID CELL: 45R UL 4366 **10K MAP SERIES:** 45R UL 46

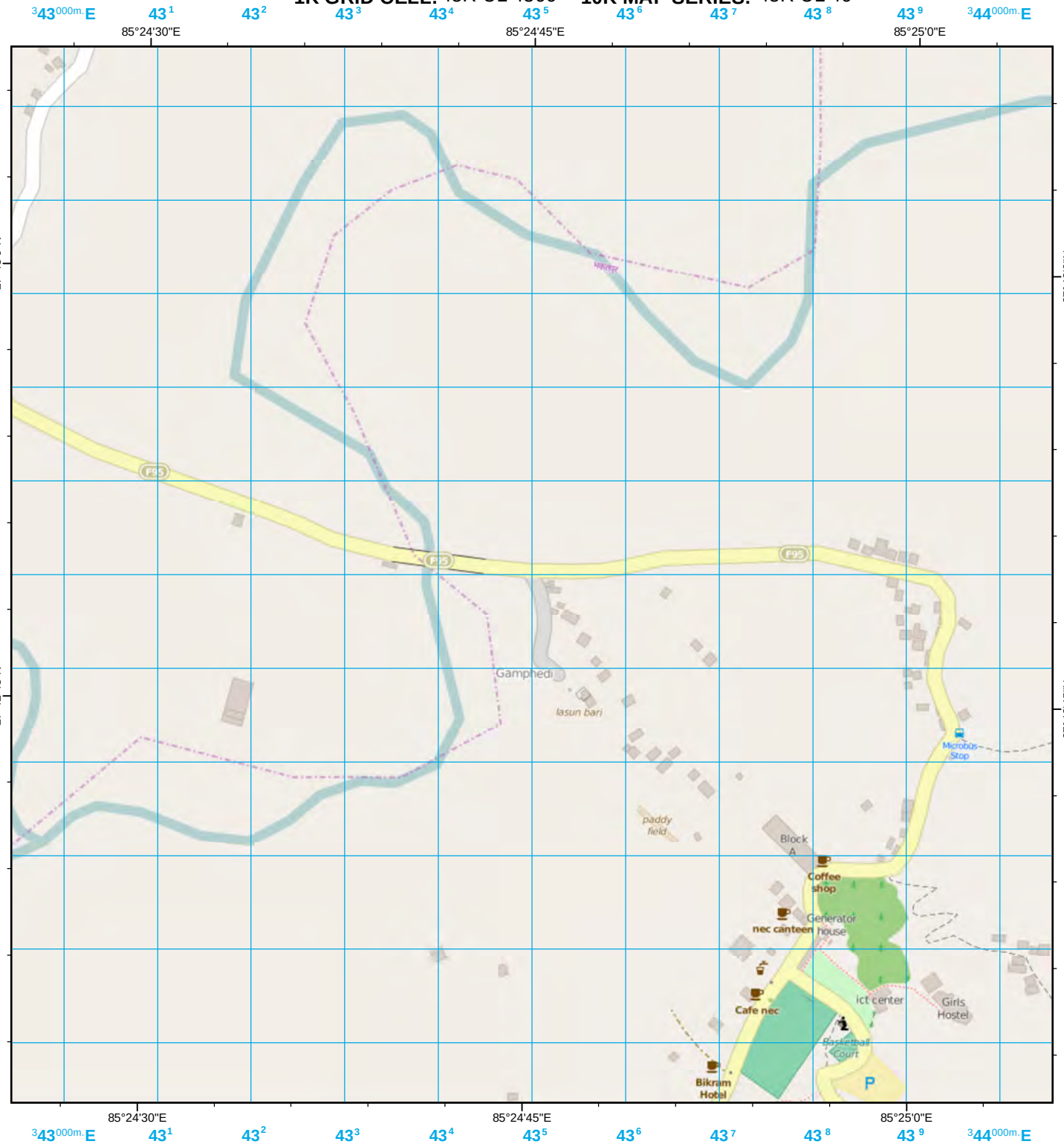

1000-m cell, 100-m grid, MGRS
World Geodetic System 1984 Datum
Grid Zone Designation:45R
100,000-m Square Identification:UL

Map: National Geographic, ©OpenStreetMap Contributors
Vector: ©OpenStreetmap Contributors
(These are national level assets and cannot be verified accurate at the local level.)

Not to be used for navigation.
For information and planning purposes only.

1:6,000 Scale

	0	50	100	200	300	400	
Meters							
Feet	0	162.5	325	650	975	1,300	

INDEX MAP

MAPSHEET 62 of 150

91	92	93	94
76	77	78	79
60	61	62	63
45	46	47	
31	32	33	

KATHMANDU AREA

MGRS
100,000-m Square Grid
UL
45R
Grid Zone Designation

- Community Center
- Hospital
- Hotel
- Medical Service
- Embassy
- School

KATHMANDU, NEPAL AREA

1K GRID CELL: 45R UL 4366 **10K MAP SERIES:** 45R UL 46

1000-m cell, 100-m grid, MGRS
World Geodetic System 1984 Datum
Grid Zone Designation:45R
100,000-m Square Identification:UL
Image: ©2014 DigitalGlobe
Map: National Geographic
Vector: ©OpenStreetmap Contributors
(These are national level assets and cannot be verified accurate at the local level.)

Not to be used for navigation.
For information and planning purposes only.

1:6,000 Scale

0	50	100	200	300	400	Meters
0	162.5	325	650	975	1,300	Feet

KATHMANDU AREA

INDEX MAP

MAPSHEET 62 of 150

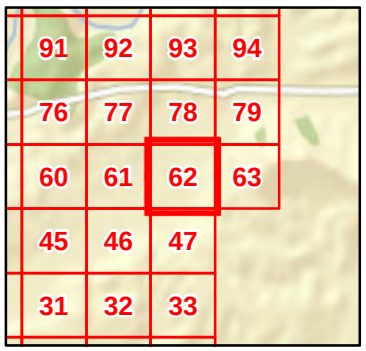

MGRS
100,000-m Square Grid
UL
45R
Grid Zone Designation

- Community Center
- Hospital
- Hotel
- Medical Service
- Embassy
- School

KATHMANDU, NEPAL AREA

1K GRID CELL: 45R UL 4466 **10K MAP SERIES:** 45R UL 46

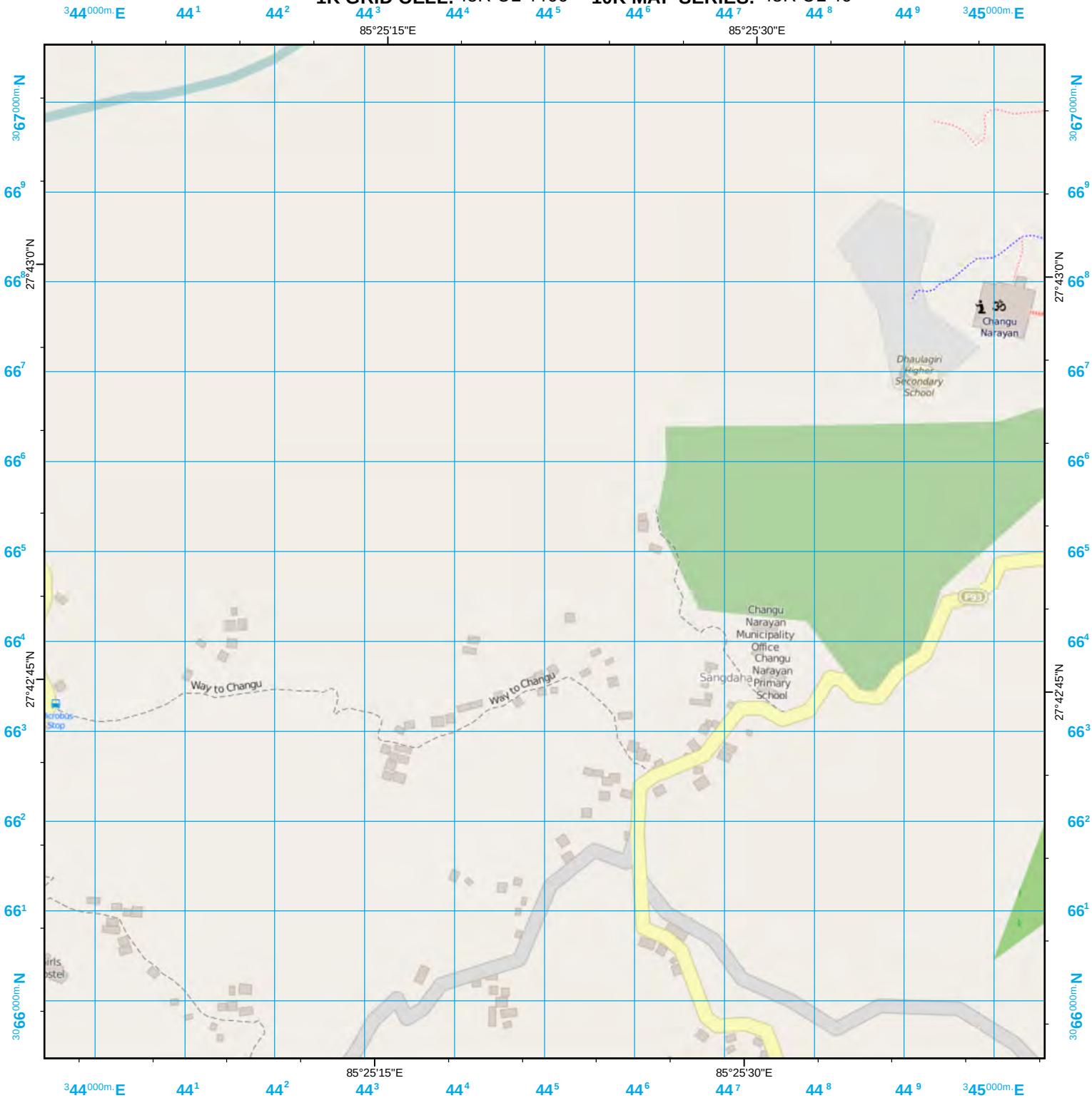

1000-m cell, 100-m grid, MGRS
World Geodetic System 1984 Datum
Grid Zone Designation:45R
100,000-m Square Identification:UL

Map: National Geographic, ©OpenStreetMap Contributors
Vector: ©OpenStreetmap Contributors
(These are national level assets and cannot be verified accurate at the local level.)

Not to be used for navigation.
For information and planning purposes only.

1:6,000 Scale

0	50	100	200	300	400	Meters
0	162.5	325	650	975	1,300	Feet

INDEX MAP

MAPSHEET 63 of 150

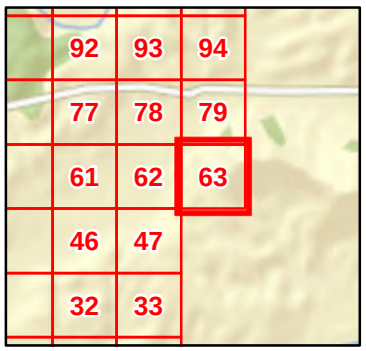

KATHMANDU AREA

MGRS
100,000-m Square Grid
UL
45R
Grid Zone Designation

- Community Center
- Hospital
- Hotel
- Medical Service
- Embassy
- School

KATHMANDU, NEPAL AREA

1K GRID CELL: 45R UL 4466 **10K MAP SERIES:** 45R UL 46

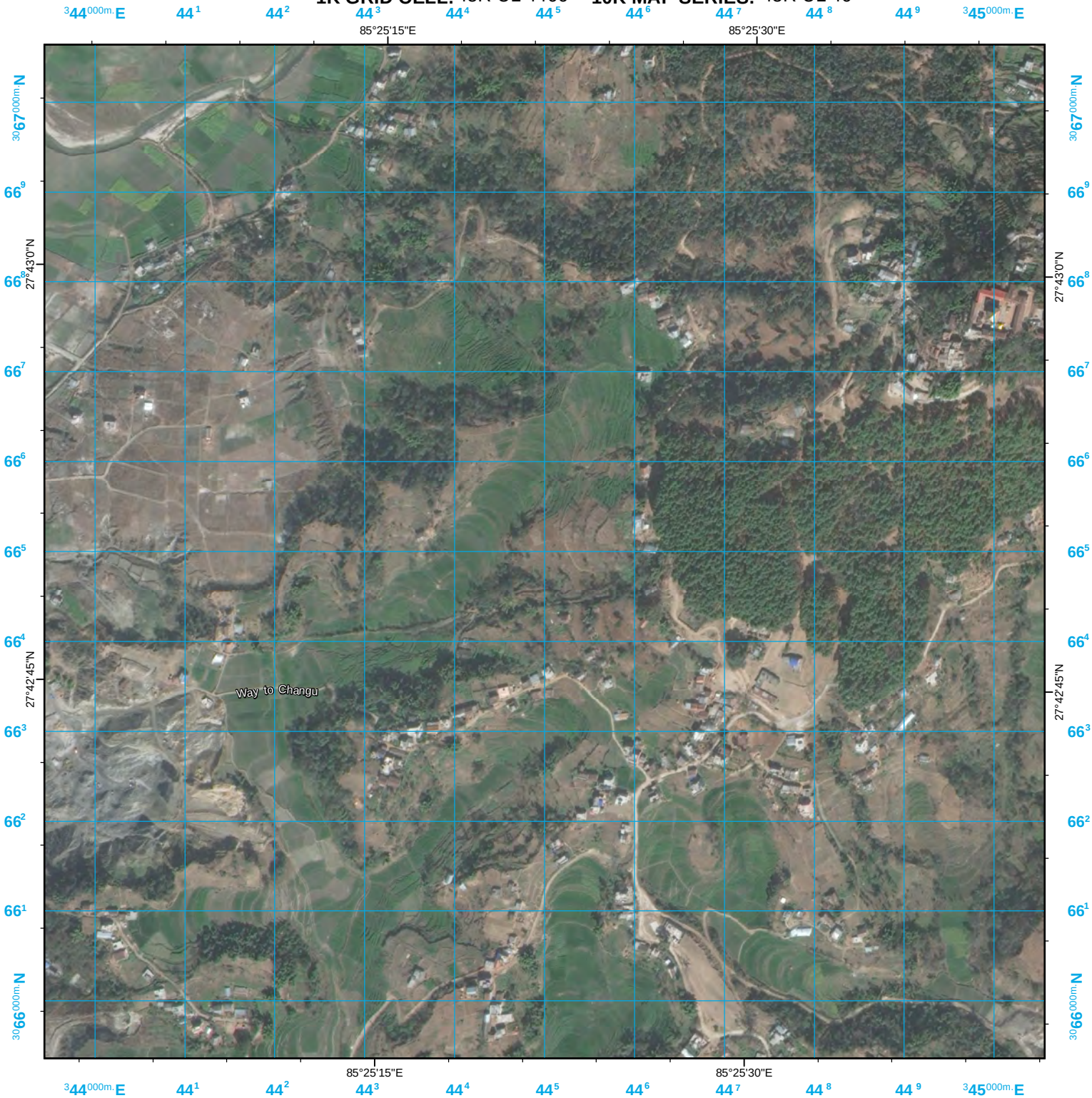

1000-m cell, 100-m grid, MGRS
World Geodetic System 1984 Datum
Grid Zone Designation:45R
100,000-m Square Identification:UL
Image: ©2014 DigitalGlobe
Map: National Geographic
Vector: ©OpenStreetmap Contributors
(These are national level assets and cannot be verified accurate at the local level.)

Not to be used for navigation.
For information and planning purposes only.

1:6,000 Scale

0 50 100 200 300 400 Meters
0 162.5 325 650 975 1,300 Feet

KATHMANDU AREA

INDEX MAP

MAPSHEET 63 of 150

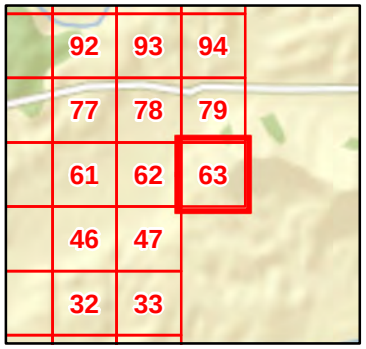

MGRS
100,000-m Square Grid
UL
45R
Grid Zone Designation

- Community Center
- Hospital
- Hotel
- Medical Service
- Embassy
- School

KATHMANDU, NEPAL AREA

1K GRID CELL: 45R UL 2967 **10K MAP SERIES:** 45R UL 26

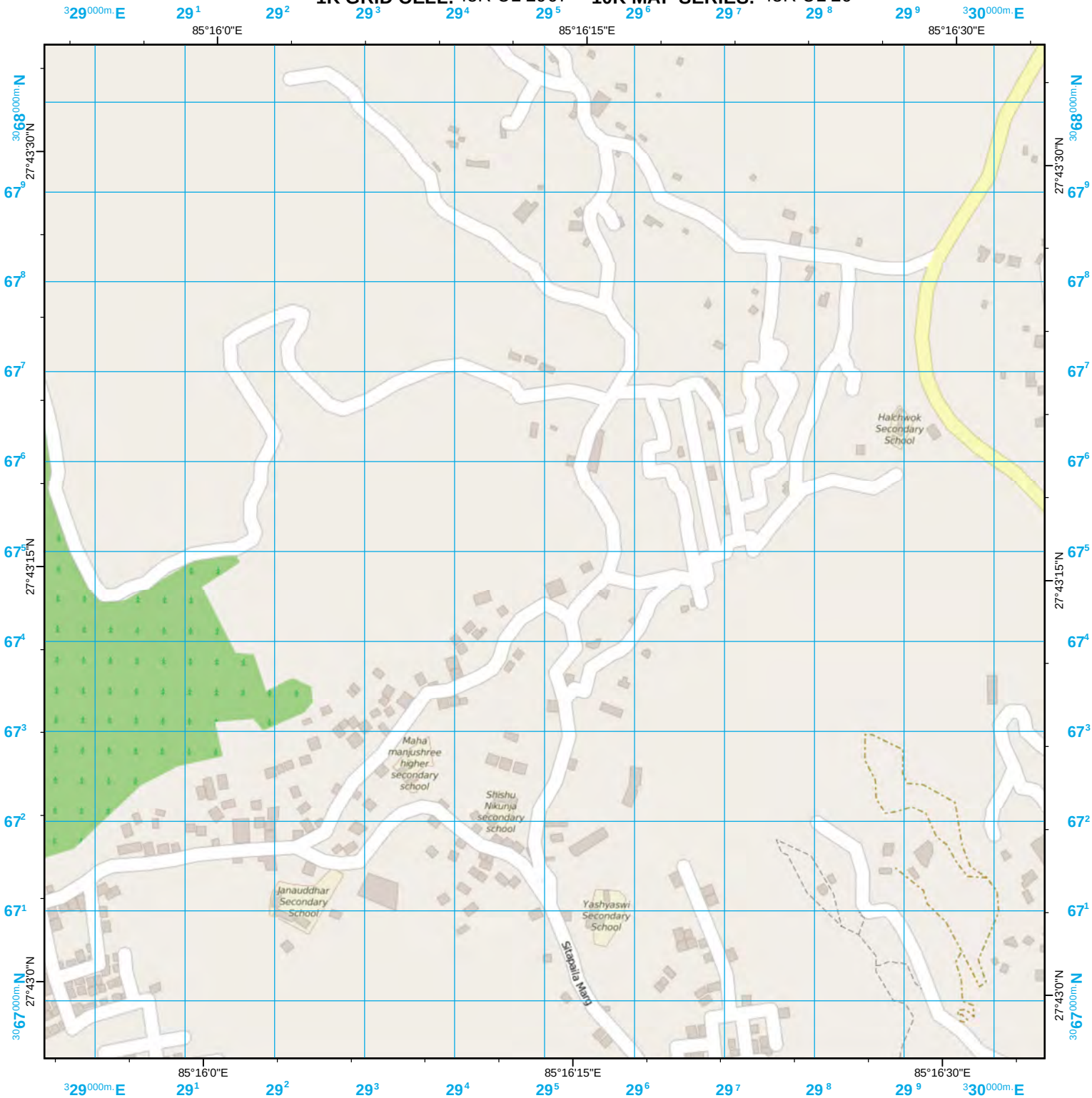

1000-m cell, 100-m grid, MGRS
World Geodetic System 1984 Datum
Grid Zone Designation:45R
100,000-m Square Identification:UL

Map: National Geographic, ©OpenStreetMap Contributors
Vector: ©OpenStreetmap Contributors
(These are national level assets and cannot be verified accurate at the local level.)

Not to be used for navigation.
For information and planning purposes only.

1:6,000 Scale

0	50	100	200	300	400	Meters
0	162.5	325	650	975	1,300	Feet

INDEX MAP

MAPSHEET 64 of 150

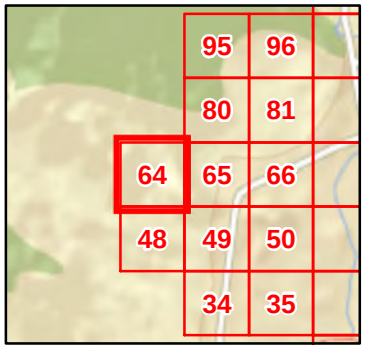

KATHMANDU AREA

MGRS
100,000-m Square Grid
UL
45R
Grid Zone Designation

- Community Center
- Hospital
- Hotel
- Medical Service
- Embassy
- School

KATHMANDU, NEPAL AREA

1K GRID CELL: 45R UL 2967 **10K MAP SERIES:** 45R UL 26



1000-m cell, 100-m grid, MGRS
World Geodetic System 1984 Datum
Grid Zone Designation:45R
100,000-m Square Identification:UL
Image: ©2014 DigitalGlobe
Map: National Geographic
Vector: ©OpenStreetmap Contributors
(These are national level assets and cannot be verified accurate at the local level.)

Not to be used for navigation.
For information and planning purposes only.

1:6,000 Scale

0	50	100	200	300	400	Meters
0	162.5	325	650	975	1,300	Feet

INDEX MAP

MAPSHEET 64 of 150

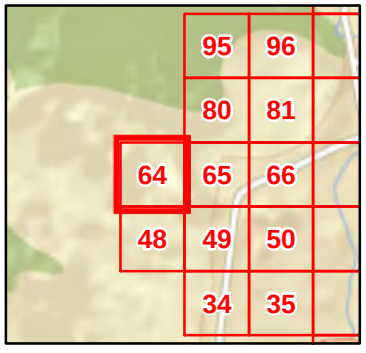

KATHMANDU AREA

MGRS
100,000-m Square Grid
UL
45R
Grid Zone Designation

- Community Center
- Hospital
- Hotel
- Medical Service
- Embassy
- School

KATHMANDU, NEPAL AREA

1K GRID CELL: 45R UL 3067 **10K MAP SERIES:** 45R UL 36

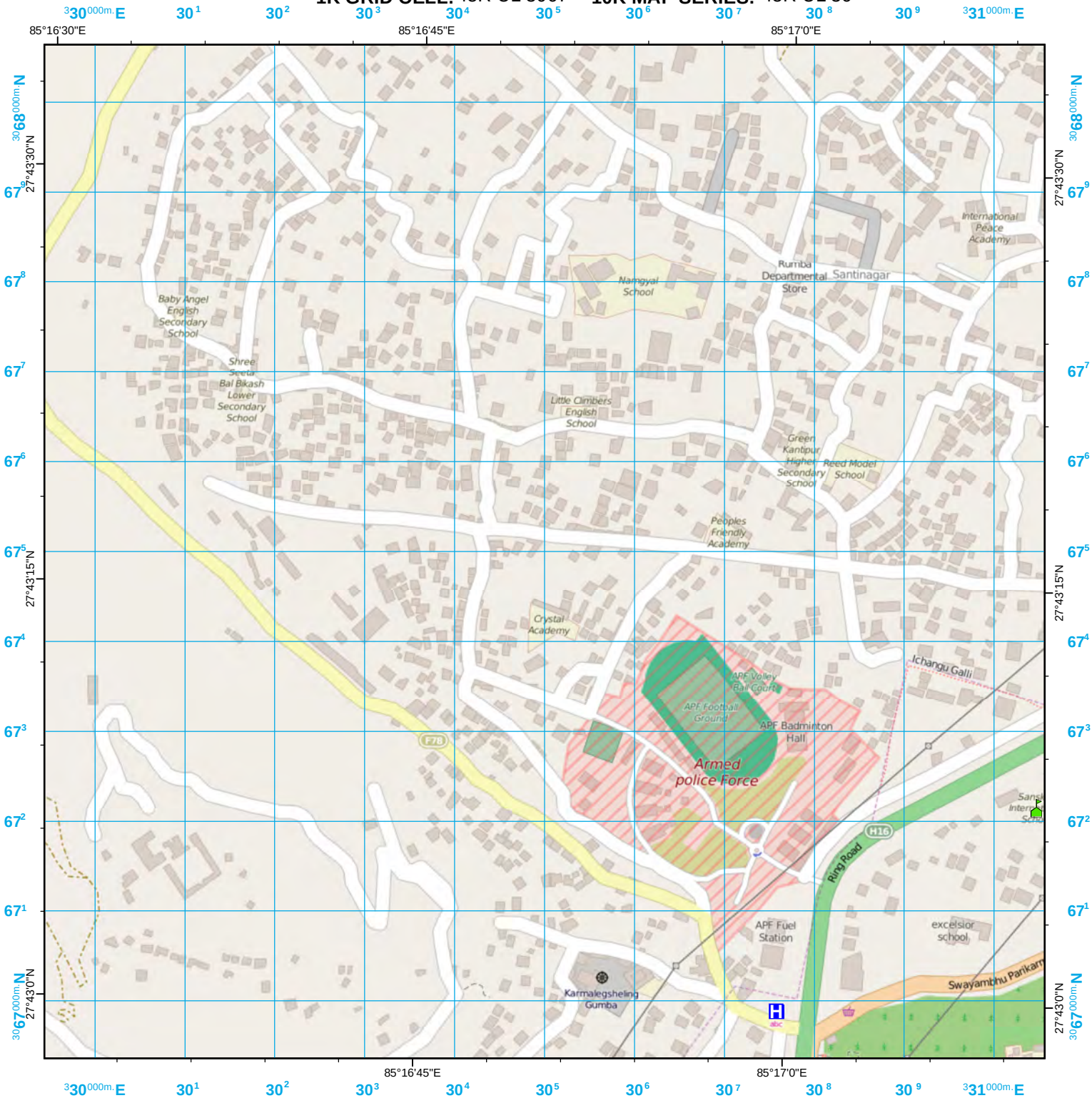

1000-m cell, 100-m grid, MGRS
World Geodetic System 1984 Datum
Grid Zone Designation:45R
100,000-m Square Identification:UL

Map: National Geographic, ©OpenStreetMap Contributors
Vector: ©OpenStreetmap Contributors
(These are national level assets and cannot be verified accurate at the local level.)

Not to be used for navigation.
For information and planning purposes only.

1:6,000 Scale

	0	50	100	200	300	400
Meters						
Feet	0	162.5	325	650	975	1,300

INDEX MAP

MAPSHEET 65 of 150

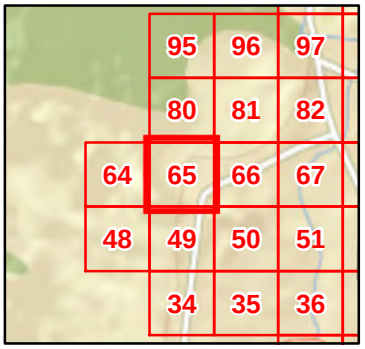

KATHMANDU AREA

MGRS
100,000-m Square Grid
UL
45R
Grid Zone Designation

- Community Center
- Hospital
- Hotel
- Medical Service
- Embassy
- School

KATHMANDU, NEPAL AREA

1K GRID CELL: 45R UL 3067 **10K MAP SERIES:** 45R UL 36

1000-m cell, 100-m grid, MGRS
World Geodetic System 1984 Datum
Grid Zone Designation:45R
100,000-m Square Identification:UL
Image: ©2014 DigitalGlobe
Map: National Geographic
Vector: ©OpenStreetmap Contributors
(These are national level assets and cannot be verified accurate at the local level.)

Not to be used for navigation.
For information and planning purposes only.

MGRS
100,000-m Square Grid
UL
45R
Grid Zone Designation

1:6,000 Scale

0 50 100 200 300 400 Meters
0 162.5 325 650 975 1,300 Feet

- Community Center
- Hospital
- Hotel
- Medical Service
- Embassy
- School

KATHMANDU AREA

INDEX MAP

MAPSHEET 65 of 150

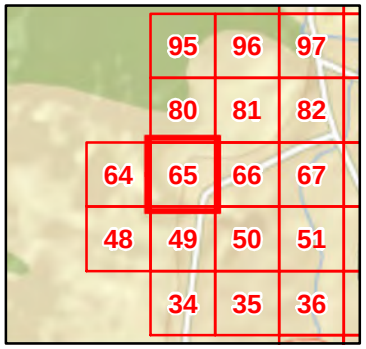

KATHMANDU, NEPAL AREA

1K GRID CELL: 45R UL 3167 **10K MAP SERIES:** 45R UL 36

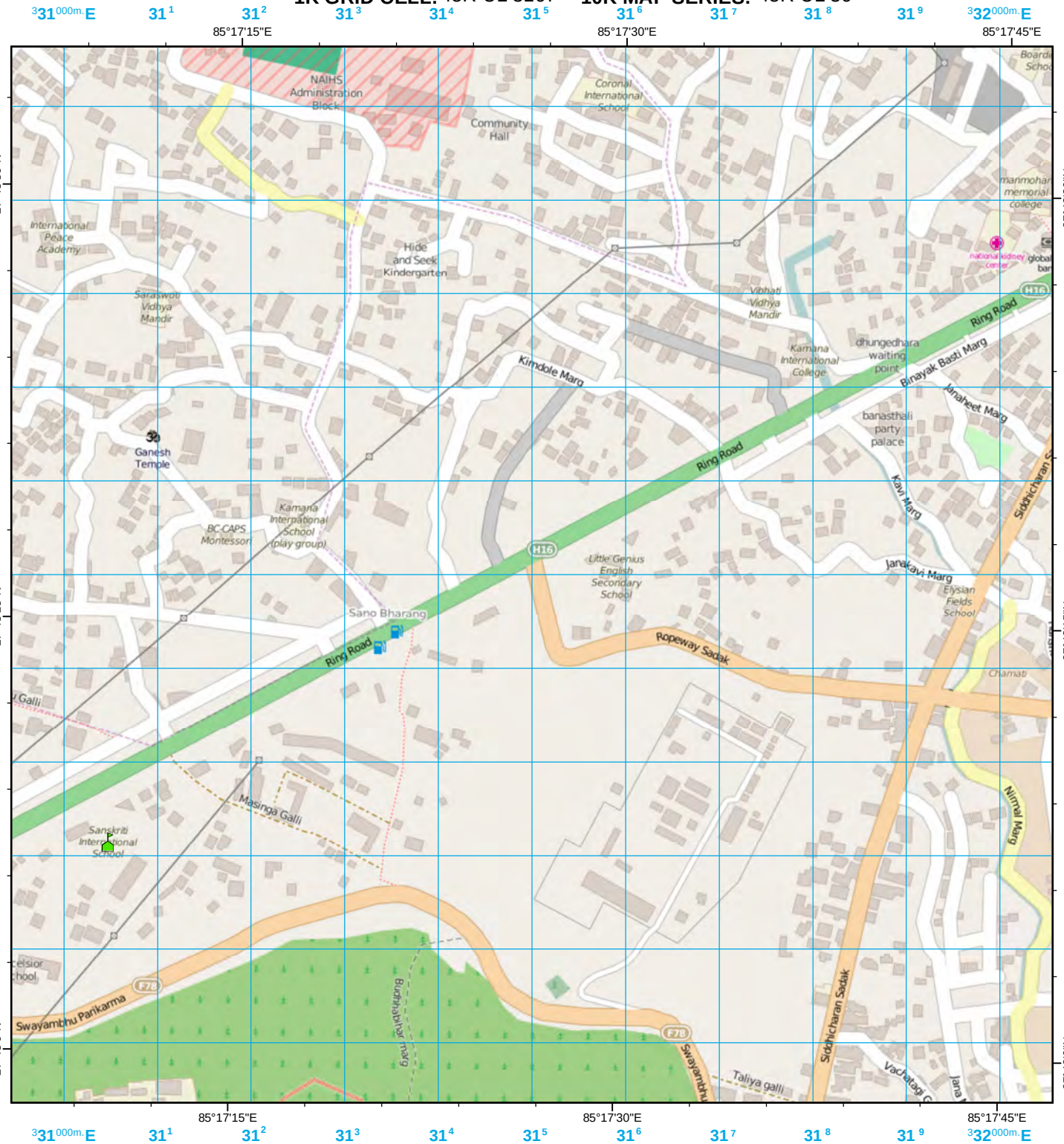

1000-m cell, 100-m grid, MGRS
World Geodetic System 1984 Datum
Grid Zone Designation:45R
100,000-m Square Identification:UL

Map: National Geographic, ©OpenStreetMap Contributors
Vector: ©OpenStreetmap Contributors
(These are national level assets and cannot be verified accurate at the local level.)

Not to be used for navigation.
For information and planning purposes only.

1:6,000 Scale

	0	50	100	200	300	400
Meters						
Feet	0	162.5	325	650	975	1,300

KATHMANDU AREA

INDEX MAP

MAPSHEET 66 of 150

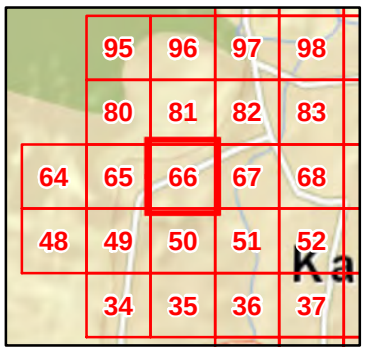

MGRS
100,000-m Square Grid
UL
45R
Grid Zone Designation

- Community Center
- Hospital
- Hotel
- Medical Service
- Embassy
- School

KATHMANDU, NEPAL AREA

1K GRID CELL: 45R UL 3167 **10K MAP SERIES:** 45R UL 36

1000-m cell, 100-m grid, MGRS
World Geodetic System 1984 Datum
Grid Zone Designation:45R
100,000-m Square Identification:UL
Image: ©2014 DigitalGlobe
Map: National Geographic
Vector: ©OpenStreetmap Contributors
(These are national level assets and cannot be verified accurate at the local level.)

Not to be used for navigation.
For information and planning purposes only.

1:6,000 Scale

0 50 100 200 300 400 Meters
0 162.5 325 650 975 1,300 Feet

KATHMANDU AREA

INDEX MAP

MAPSHEET 66 of 150

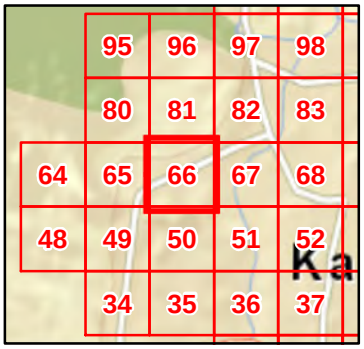

MGRS
100,000-m Square Grid
UL
45R
Grid Zone Designation

- Community Center
- Hospital
- Hotel
- Medical Service
- Embassy
- School

KATHMANDU, NEPAL AREA

1K GRID CELL: 45R UL 3267 **10K MAP SERIES:** 45R UL 36

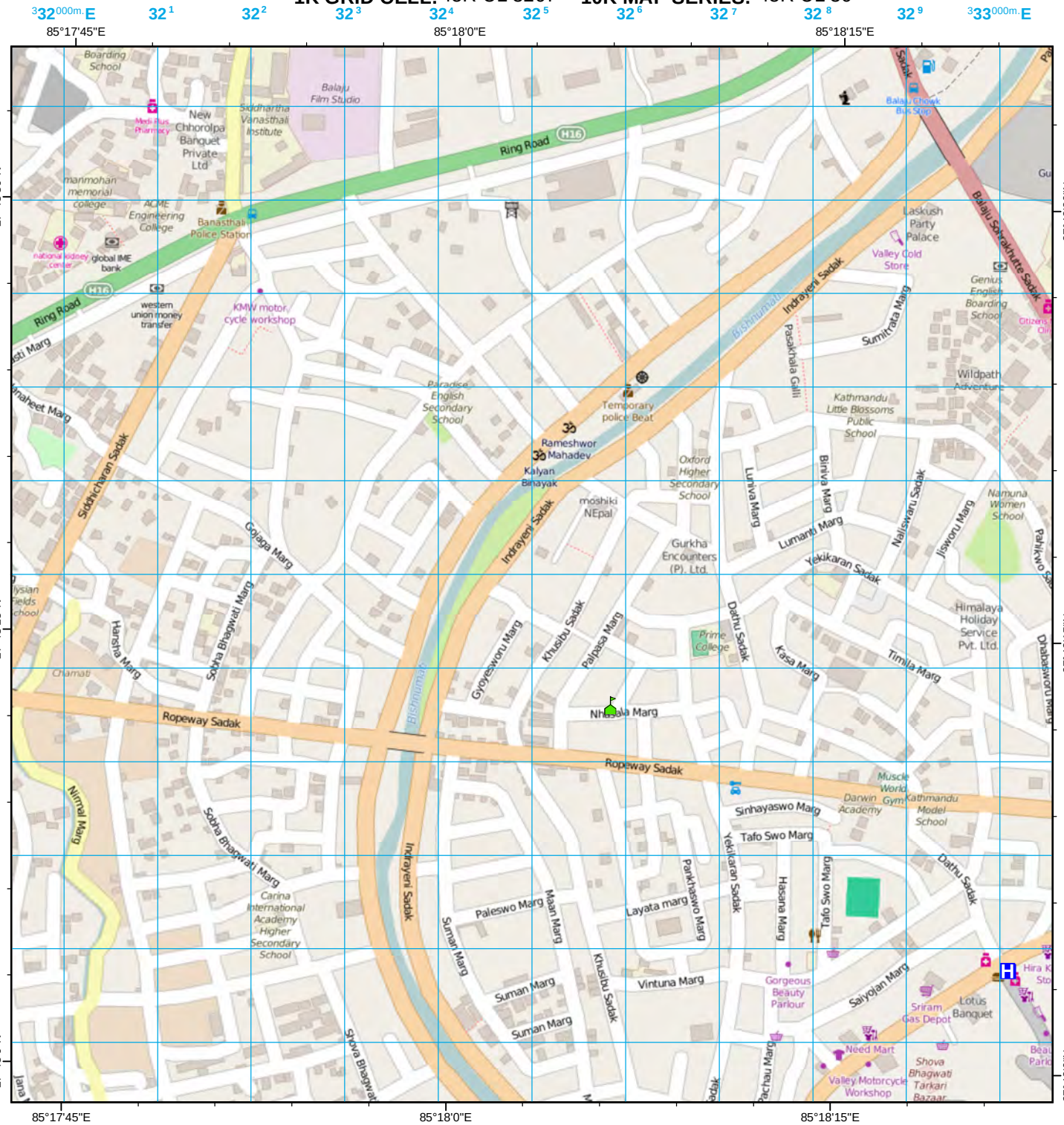

1000-m cell, 100-m grid, MGRS
World Geodetic System 1984 Datum
Grid Zone Designation:45R
100,000-m Square Identification:UL

Map: National Geographic, ©OpenStreetMap Contributors
Vector: ©OpenStreetmap Contributors
(These are national level assets and cannot be verified accurate at the local level.)

Not to be used for navigation.
For information and planning purposes only.

1:6,000 Scale

	0	50	100	200	300	400	Meters
	0	162.5	325	650	975	1,300	Feet

INDEX MAP

MAPSHEET 67 of 150

95	96	97	98	99
80	81	82	83	84
65	66	67	68	69
49	50	51	52	53
34	35	36	37	38

KATHMANDU AREA

MGRS
100,000-m Square Grid
UL
45R
Grid Zone Designation

- Community Center
- Hospital
- Hotel
- Medical Service
- Embassy
- School

KATHMANDU, NEPAL AREA

1K GRID CELL: 45R UL 3267 **10K MAP SERIES:** 45R UL 36

1000-m cell, 100-m grid, MGRS
World Geodetic System 1984 Datum
Grid Zone Designation:45R
100,000-m Square Identification:UL
Image: ©2014 DigitalGlobe
Map: National Geographic
Vector: ©OpenStreetmap Contributors
(These are national level assets and cannot be verified accurate at the local level.)

Not to be used for navigation.
For information and planning purposes only.

1:6,000 Scale

0	50	100	200	300	400	Meters
0	162.5	325	650	975	1,300	Feet

KATHMANDU AREA

INDEX MAP

MAPSHEET 67 of 150

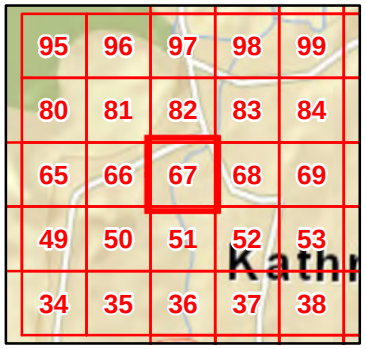

MGRS
100,000-m Square Grid
UL
45R
Grid Zone Designation

- Community Center
- Hospital
- Hotel
- Medical Service
- Embassy
- School

KATHMANDU, NEPAL AREA

1K GRID CELL: 45R UL 3367 **10K MAP SERIES:** 45R UL 36

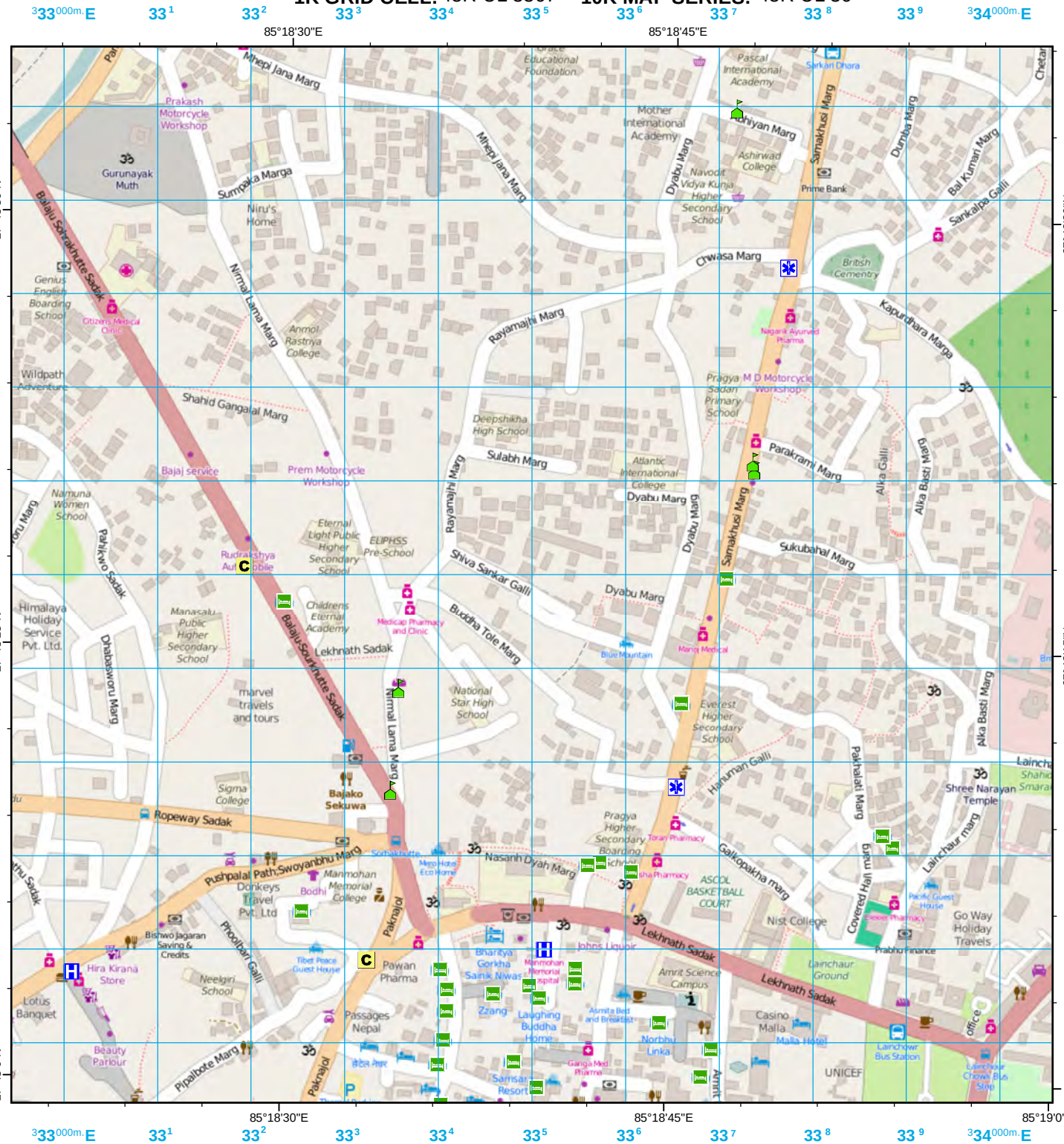

1000-m cell, 100-m grid, MGRS
World Geodetic System 1984 Datum
Grid Zone Designation:45R
100,000-m Square Identification:UL

Map: National Geographic, ©OpenStreetMap Contributors
Vector: ©OpenStreetmap Contributors
(These are national level assets and cannot be verified accurate at the local level.)
Not to be used for navigation.
For information and planning purposes only.

1:6,000 Scale

0 50 100 200 300 400 Meters
0 162.5 325 650 975 1,300 Feet

MGRS
100,000-m Square Grid
UL
45R
Grid Zone Designation

- Community Center
- Hospital
- Hotel
- Medical Service
- Embassy
- School

KATHMANDU AREA

INDEX MAP

MAPSHEET 68 of 150

96	97	98	99	100
81	82	83	84	85
66	67	68	69	70
50	51	52	53	54
35	36	37	38	39

Kathma

KATHMANDU, NEPAL AREA

1K GRID CELL: 45R UL 3367 **10K MAP SERIES:** 45R UL 36

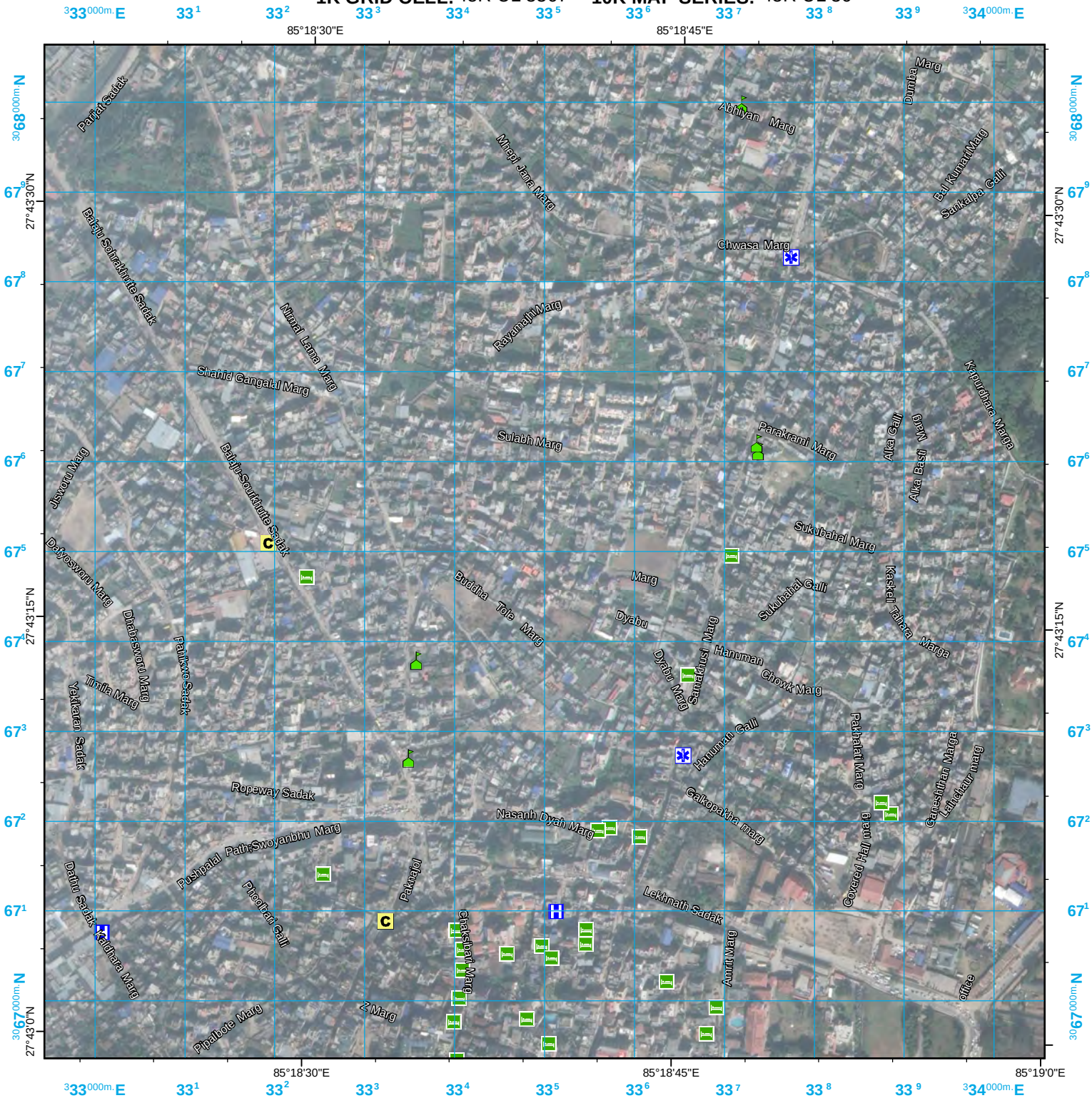

1000-m cell, 100-m grid, MGRS
World Geodetic System 1984 Datum
Grid Zone Designation:45R
100,000-m Square Identification:UL
Image: ©2014 DigitalGlobe
Map: National Geographic
Vector: ©OpenStreetmap Contributors
(These are national level assets and cannot be verified accurate at the local level.)

Not to be used for navigation.
For information and planning purposes only.

MGRS
100,000-m Square Grid
UL
45R
Grid Zone Designation

1:6,000 Scale

0 50 100 200 300 400 Meters
0 162.5 325 650 975 1,300 Feet

- Community Center
- Hospital
- Hotel
- Medical Service
- Embassy
- School

KATHMANDU AREA

INDEX MAP

MAPSHEET 68 of 150

96	97	98	99	100
81	82	83	84	85
66	67	68	69	70
50	51	52	53	54
35	36	37	38	39

Kathma

KATHMANDU, NEPAL AREA

1K GRID CELL: 45R UL 3467 **10K MAP SERIES:** 45R UL 36

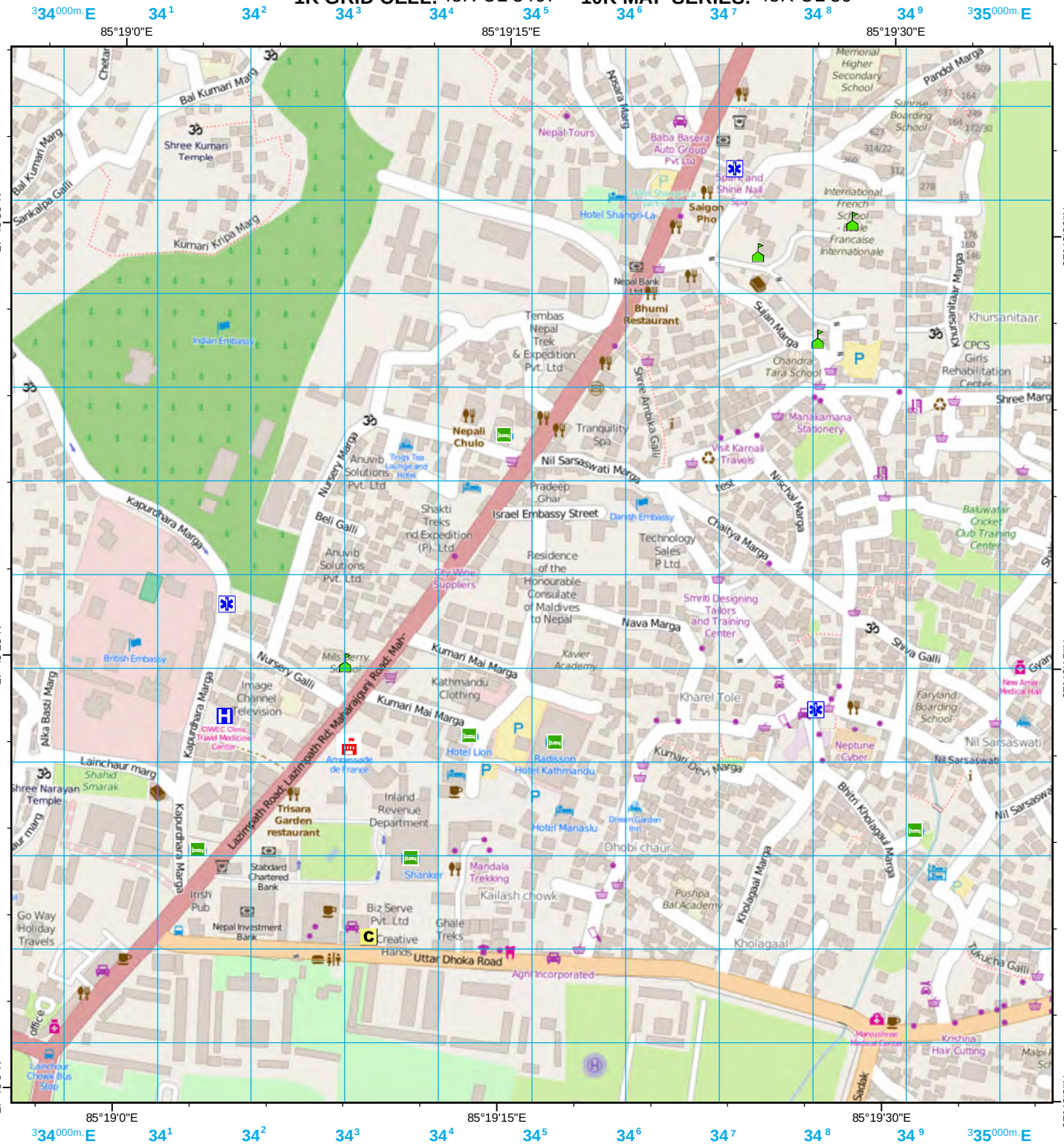

1000-m cell, 100-m grid, MGRS
World Geodetic System 1984 Datum
Grid Zone Designation:45R
100,000-m Square Identification:UL

Map: National Geographic, ©OpenStreetMap Contributors
Vector: ©OpenStreetmap Contributors
(These are national level assets and cannot be verified accurate at the local level.)

Not to be used for navigation.
For information and planning purposes only.

1:6,000 Scale

0	50	100	200	300	400	Meters
0	162.5	325	650	975	1,300	Feet

INDEX MAP

MAPSHEET 69 of 150

97	98	99	100	101
82	83	84	85	86
67	68	69	70	71
51	52	53	54	55
36	37	38	39	40

KATHMANDU AREA

MGRS
100,000-m Square Grid
UL
45R
Grid Zone Designation

- Community Center
- Hospital
- Hotel
- Medical Service
- Embassy
- School

KATHMANDU, NEPAL AREA

1K GRID CELL: 45R UL 3467 **10K MAP SERIES:** 45R UL 36

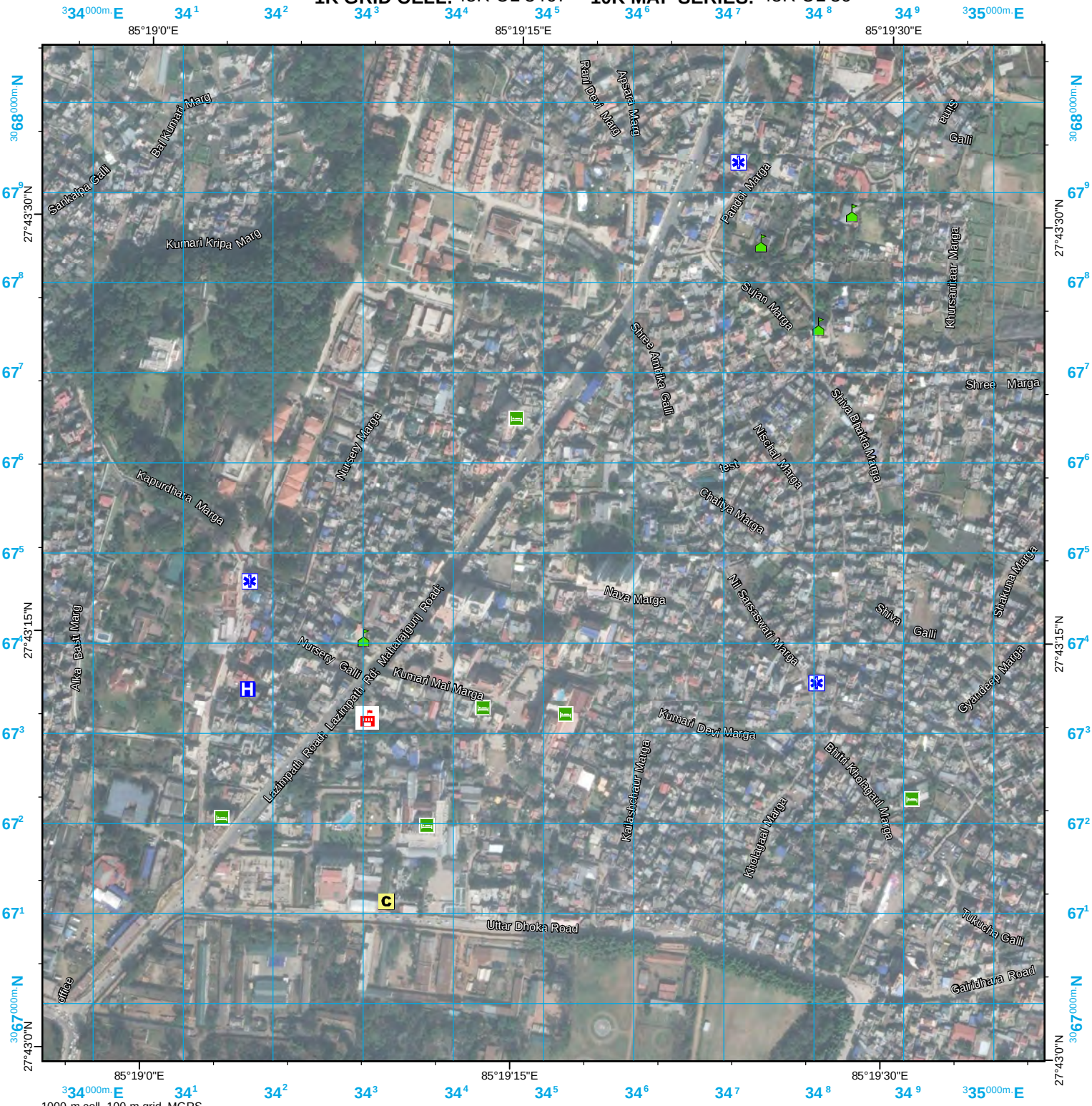

1000-m cell, 100-m grid, MGRS
World Geodetic System 1984 Datum
Grid Zone Designation:45R
100,000-m Square Identification:UL
Image: ©2014 DigitalGlobe
Map: National Geographic
Vector: ©OpenStreetmap Contributors
(These are national level assets and cannot be verified accurate at the local level.)

Not to be used for navigation.
For information and planning purposes only.

MGRS
100,000-m Square Grid
UL
45R
Grid Zone Designation

1:6,000 Scale

0 50 100 200 300 400 Meters
0 162.5 325 650 975 1,300 Feet

- Community Center
- Hospital
- Hotel
- Medical Service
- Embassy
- School

KATHMANDU AREA

INDEX MAP

MAPSHEET 69 of 150

97	98	99	100	101
82	83	84	85	86
67	68	69	70	71
51	52	53	54	55
36	37	38	39	40

Kathmand

KATHMANDU, NEPAL AREA

1K GRID CELL: 45R UL 3567 **10K MAP SERIES:** 45R UL 36

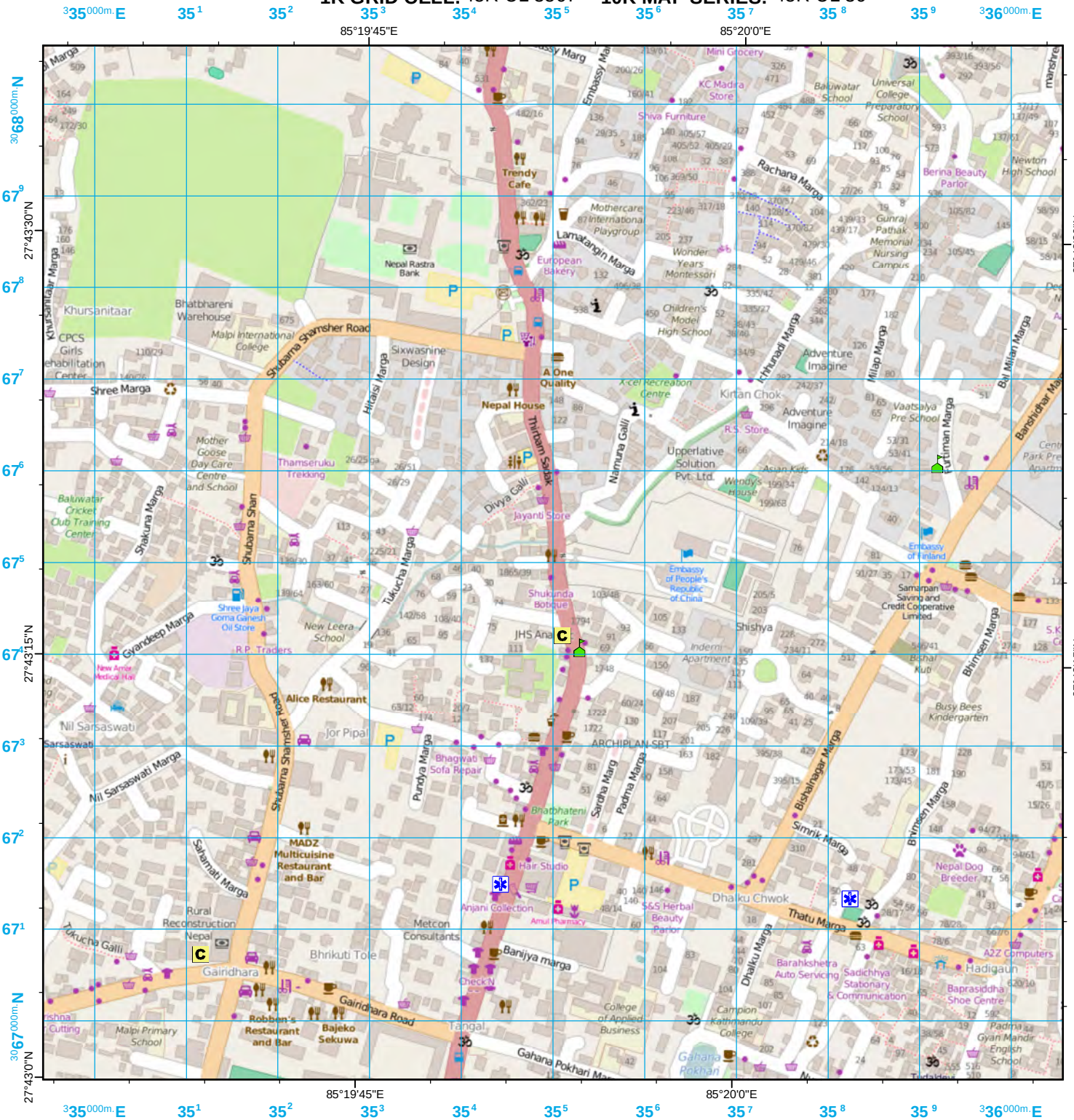

1000-m cell, 100-m grid, MGRS
World Geodetic System 1984 Datum
Grid Zone Designation:45R
100,000-m Square Identification:UL

Map: National Geographic, ©OpenStreetMap Contributors
Vector: ©OpenStreetmap Contributors
(These are national level assets and cannot be verified accurate at the local level.)

Not to be used for navigation.
For information and planning purposes only.

1:6,000 Scale

0	50	100	200	300	400	Meters
0	162.5	325	650	975	1,300	Feet

INDEX MAP

MAPSHEET 70 of 150

98	99	100	101	102
83	84	85	86	87
68	69	70	71	72
52	53	54	55	56
37	38	39	40	41

Kathmandu

KATHMANDU AREA

MGRS
100,000-m Square Grid
UL
45R
Grid Zone Designation

- Community Center
- Hospital
- Hotel
- Medical Service
- Embassy
- School

KATHMANDU, NEPAL AREA

1K GRID CELL: 45R UL 3567 **10K MAP SERIES:** 45R UL 36

1000-m cell, 100-m grid, MGRS
World Geodetic System 1984 Datum
Grid Zone Designation:45R
100,000-m Square Identification:UL
Image: ©2014 DigitalGlobe
Map: National Geographic
Vector: ©OpenStreetmap Contributors
(These are national level assets and cannot be verified accurate at the local level.)

Not to be used for navigation.
For information and planning purposes only.

MGRS
100,000-m Square Grid
UL
45R
Grid Zone Designation

1:6,000 Scale

0 50 100 200 300 400 Meters
0 162.5 325 650 975 1,300 Feet

- Community Center
- Hospital
- Hotel
- Medical Service
- Embassy
- School

KATHMANDU AREA

INDEX MAP

MAPSHEET 70 of 150

98	99	100	101	102
83	84	85	86	87
68	69	70	71	72
52	53	54	55	56
37	38	39	40	41

Kathmandu

KATHMANDU, NEPAL AREA

1K GRID CELL: 45R UL 3667 **10K MAP SERIES:** 45R UL 36

1000-m cell, 100-m grid, MGRS
World Geodetic System 1984 Datum
Grid Zone Designation:45R
100,000-m Square Identification:UL

Map: National Geographic, ©OpenStreetMap Contributors
Vector: ©OpenStreetmap Contributors
(These are national level assets and cannot be verified accurate at the local level.)

Not to be used for navigation.
For information and planning purposes only.

1:6,000 Scale

0	50	100	200	300	400	Meters
0	162.5	325	650	975	1,300	Feet

KATHMANDU AREA

INDEX MAP

MAPSHEET 71 of 150

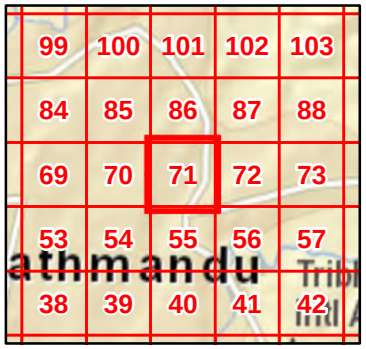

MGRS
100,000-m Square Grid
UL
45R
Grid Zone Designation

- C Community Center
- Hospital
- Hotel
- Medical Service
- Embassy
- School

KATHMANDU, NEPAL AREA

1K GRID CELL: 45R UL 3667 **10K MAP SERIES:** 45R UL 36

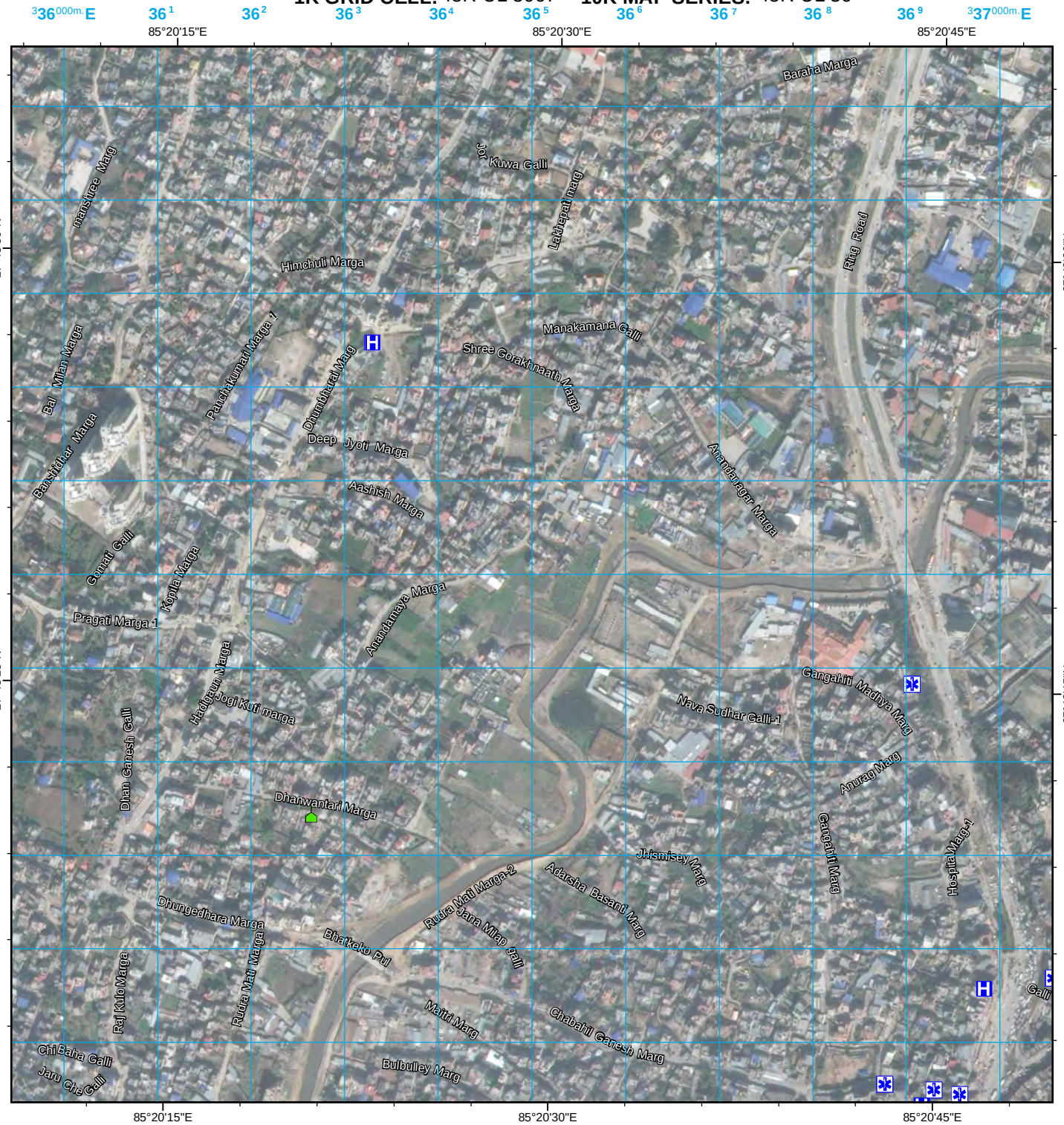

85°20'15"E 85°20'30"E 85°20'45"E

27°43'30"N 27°43'15"N

1000-m cell, 100-m grid, MGRS
World Geodetic System 1984 Datum
Grid Zone Designation:45R
100,000-m Square Identification:UL
Image: ©2014 DigitalGlobe
Map: National Geographic
Vector: ©OpenStreetmap Contributors
(These are national level assets and cannot be verified accurate at the local level.)

Not to be used for navigation.
For information and planning purposes only.

1:6,000 Scale

0 50 100 200 300 400 Meters
0 162.5 325 650 975 1,300 Feet

KATHMANDU AREA

INDEX MAP

MAPSHEET 71 of 150

99	100	101	102	103
84	85	86	87	88
69	70	**71**	72	73
53	54	55	56	57
38	39	40	41	42

MGRS
100,000-m Square Grid
UL
45R
Grid Zone Designation

- Community Center
- Hospital
- Hotel
- Medical Service
- Embassy
- School

KATHMANDU, NEPAL AREA

1K GRID CELL: 45R UL 3767 **10K MAP SERIES:** 45R UL 36

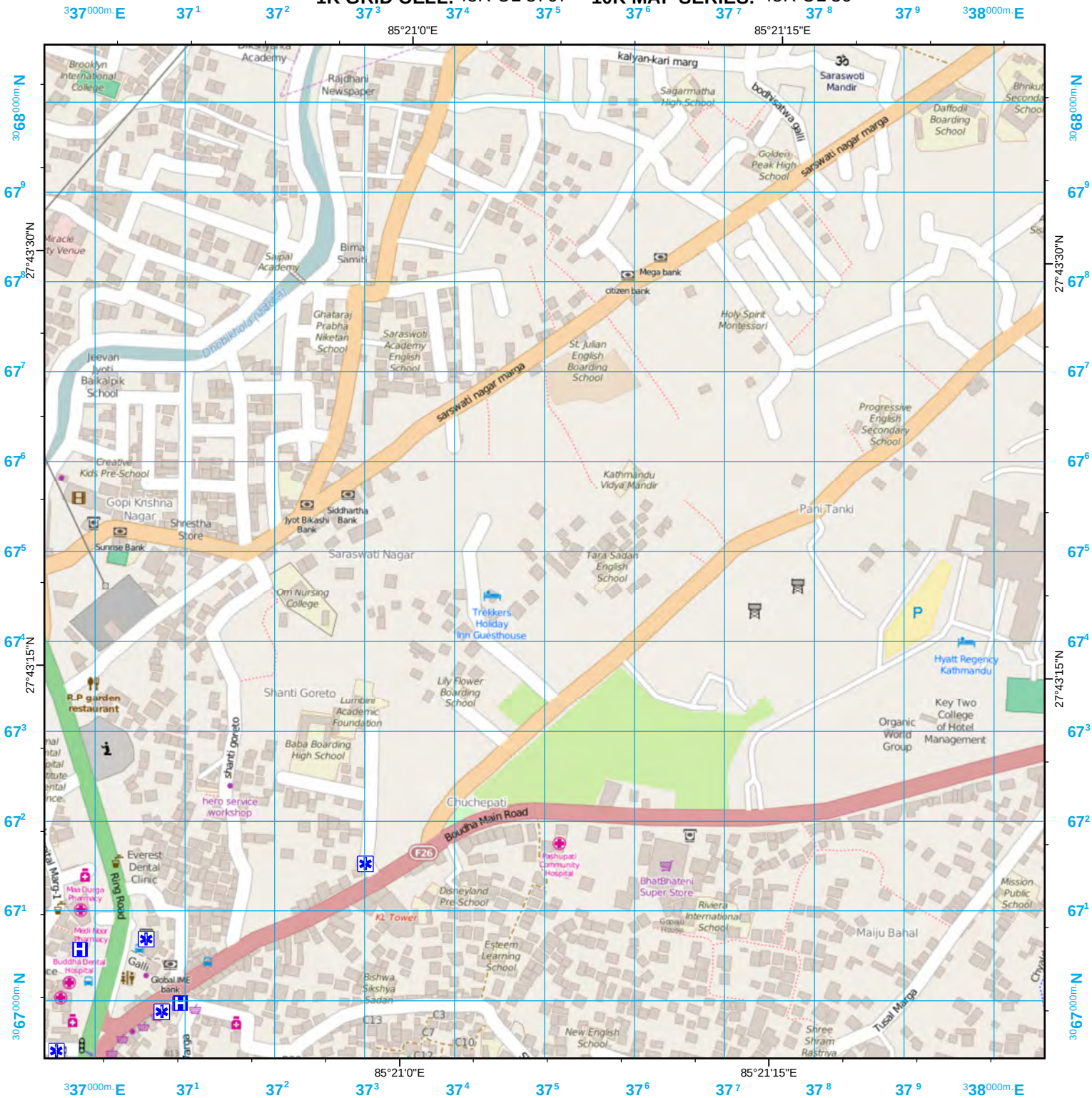

1000-m cell, 100-m grid, MGRS
World Geodetic System 1984 Datum
Grid Zone Designation:45R
100,000-m Square Identification:UL

Map: National Geographic, ©OpenStreetMap Contributors
Vector: ©OpenStreetmap Contributors
(These are national level assets and cannot be verified accurate at the local level.)

Not to be used for navigation.
For information and planning purposes only.

1:6,000 Scale

	0	50	100	200	300	400
Meters						
Feet	0	162.5	325	650	975	1,300

KATHMANDU AREA

INDEX MAP

MAPSHEET 72 of 150

100	101	102	103	104
85	86	87	88	89
70	71	72	73	74
54	55	56	57	58
39	40	41	42	43

MGRS
100,000-m Square Grid
UL
45R
Grid Zone Designation

- Community Center
- Hospital
- Hotel
- Medical Service
- Embassy
- School

KATHMANDU, NEPAL AREA

1K GRID CELL: 45R UL 3767 **10K MAP SERIES:** 45R UL 36

1000-m cell, 100-m grid, MGRS
World Geodetic System 1984 Datum
Grid Zone Designation:45R
100,000-m Square Identification:UL
Image: ©2014 DigitalGlobe
Map: National Geographic
Vector: ©OpenStreetmap Contributors
(These are national level assets and cannot be verified accurate at the local level.)

Not to be used for navigation.
For information and planning purposes only.

MGRS
100,000-m Square Grid
UL
45R
Grid Zone Designation

1:6,000 Scale

0 50 100 200 300 400 Meters
0 162.5 325 650 975 1,300 Feet

- Community Center
- Hospital
- Hotel
- Medical Service
- Embassy
- School

KATHMANDU AREA

INDEX MAP

MAPSHEET 72 of 150

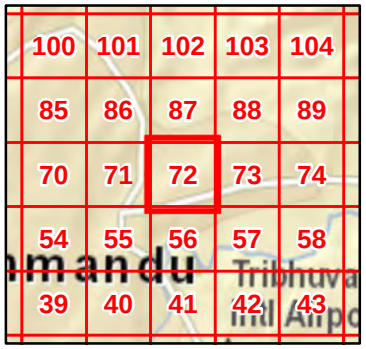

KATHMANDU, NEPAL AREA

1K GRID CELL: 45R UL 3867 **10K MAP SERIES:** 45R UL 36

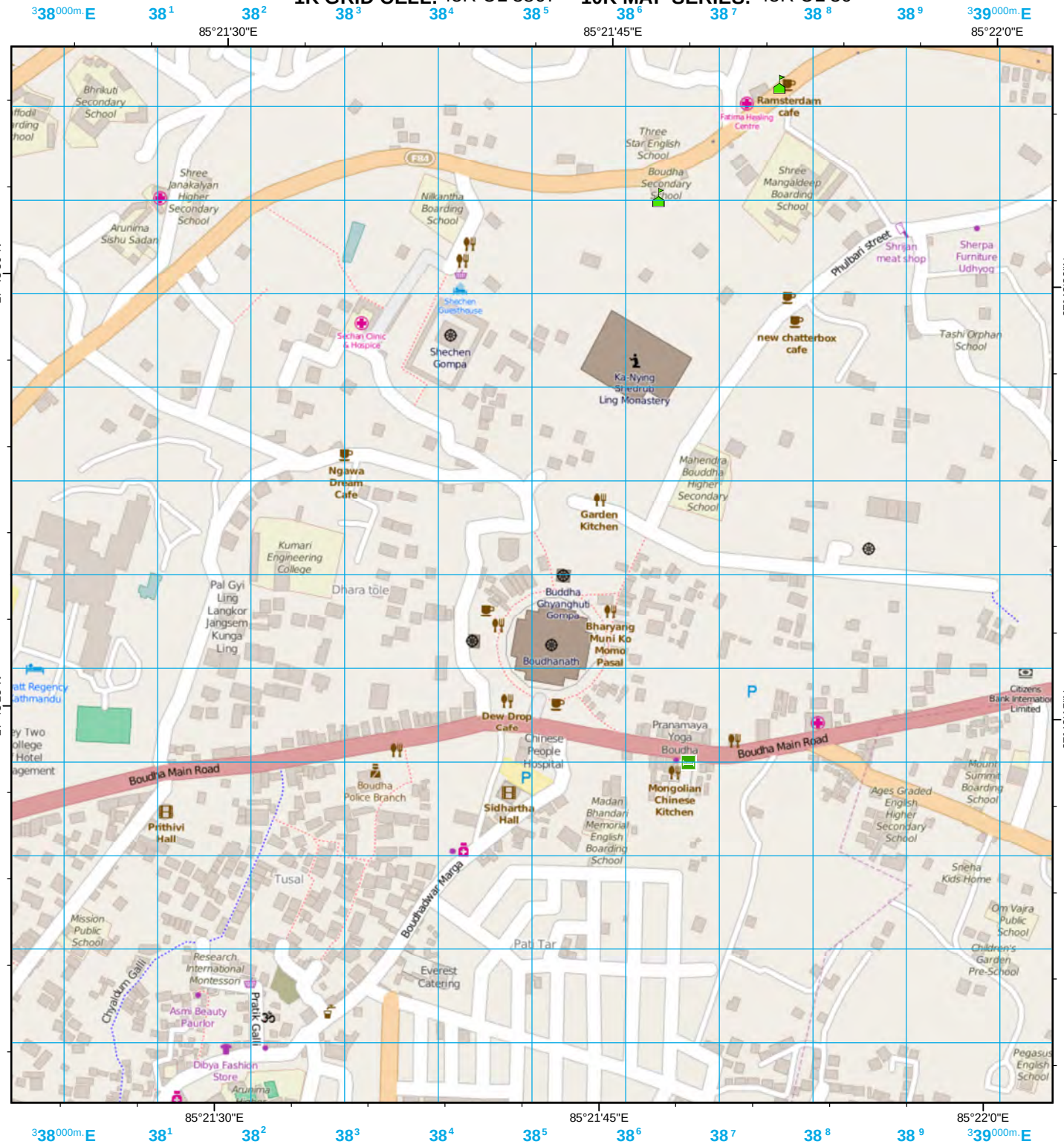

1000-m cell, 100-m grid, MGRS
World Geodetic System 1984 Datum
Grid Zone Designation:45R
100,000-m Square Identification:UL

Map: National Geographic, ©OpenStreetMap Contributors
Vector: ©OpenStreetmap Contributors
(These are national level assets and cannot be verified accurate at the local level.)

Not to be used for navigation.
For information and planning purposes only.

1:6,000 Scale

0 50 100 200 300 400 Meters
0 162.5 325 650 975 1,300 Feet

KATHMANDU AREA

INDEX MAP

MAPSHEET 73 of 150

101	102	103	104	105
86	87	88	89	90
71	72	73	74	75
55	56	57	58	59
40	41	42	43	44

MGRS
100,000-m Square Grid
UL
45R
Grid Zone Designation

- Community Center
- Hospital
- Hotel
- Medical Service
- Embassy
- School

KATHMANDU, NEPAL AREA

1K GRID CELL: 45R UL 3867 **10K MAP SERIES:** 45R UL 36



1000-m cell, 100-m grid, MGRS
World Geodetic System 1984 Datum
Grid Zone Designation:45R
100,000-m Square Identification:UL
Image: ©2014 DigitalGlobe
Map: National Geographic
Vector: ©OpenStreetmap Contributors
(These are national level assets and cannot be verified accurate at the local level.)

Not to be used for navigation.
For information and planning purposes only.

MGRS
100,000-m Square Grid
UL
45R
Grid Zone Designation

1:6,000 Scale

0 50 100 200 300 400 Meters
0 162.5 325 650 975 1,300 Feet

- Community Center
- Hospital
- Hotel
- Medical Service
- Embassy
- School

KATHMANDU AREA

INDEX MAP

MAPSHEET 73 of 150

101	102	103	104	105
86	87	88	89	90
71	72	73	74	75
55	56	57	58	59
40	41	42	43	44

KATHMANDU, NEPAL AREA

1K GRID CELL: 45R UL 3967 **10K MAP SERIES:** 45R UL 36

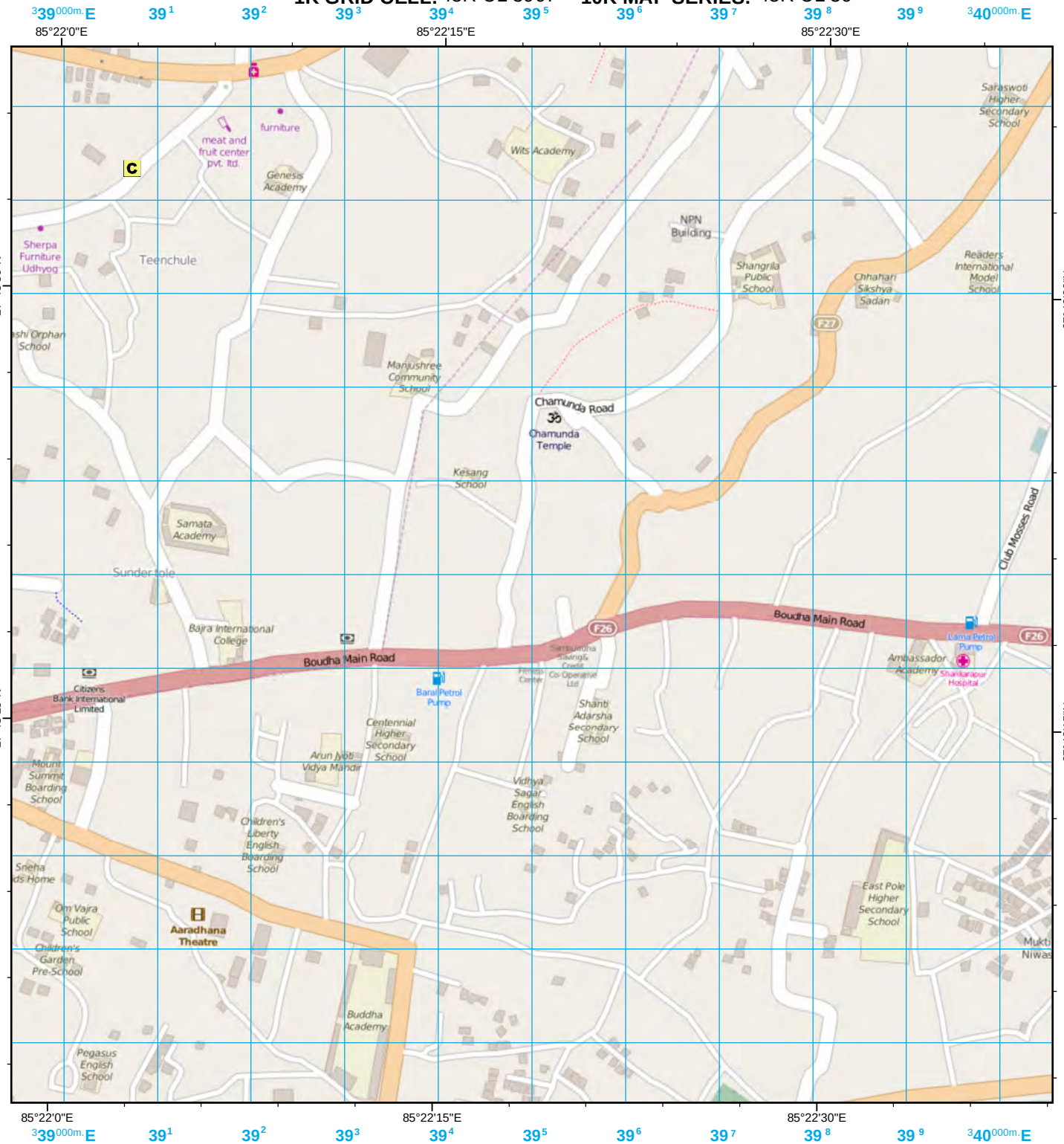

1000-m cell, 100-m grid, MGRS
World Geodetic System 1984 Datum
Grid Zone Designation:45R
100,000-m Square Identification:UL

Map: National Geographic, ©OpenStreetMap Contributors
Vector: ©OpenStreetmap Contributors
(These are national level assets and cannot be verified accurate at the local level.)

Not to be used for navigation.
For information and planning purposes only.

1:6,000 Scale

0 50 100 200 300 400 Meters
0 162.5 325 650 975 1,300 Feet

KATHMANDU AREA

INDEX MAP

MAPSHEET 74 of 150

102	103	104	105	106
87	88	89	90	91
72	73	74	75	76
56	57	58	59	60
41	42	43	44	45

MGRS
100,000-m Square Grid
UL
45R
Grid Zone Designation

C Community Center
Hospital
Hotel
Medical Service
Embassy
School

KATHMANDU, NEPAL AREA

1K GRID CELL: 45R UL 3967 **10K MAP SERIES:** 45R UL 36

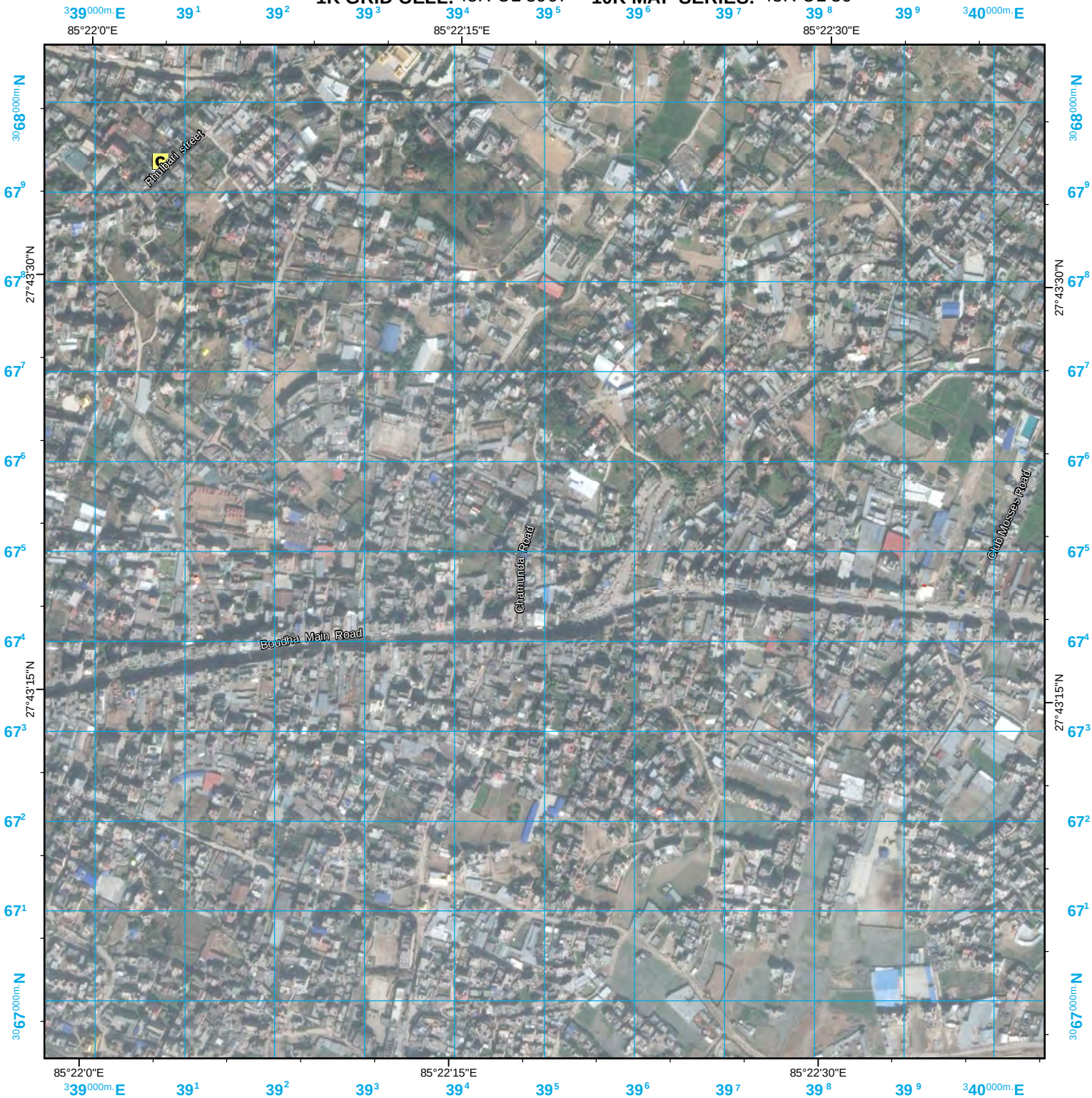

1000-m cell, 100-m grid, MGRS
World Geodetic System 1984 Datum
Grid Zone Designation:45R
100,000-m Square Identification:UL
Image: ©2014 DigitalGlobe
Map: National Geographic
Vector: ©OpenStreetmap Contributors
(These are national level assets and cannot be verified accurate at the local level.)

Not to be used for navigation.
For information and planning purposes only.

1:6,000 Scale

0 50 100 200 300 400 Meters
0 162.5 325 650 975 1,300 Feet

KATHMANDU AREA

INDEX MAP

MAPSHEET 74 of 150

102	103	104	105	106
87	88	89	90	91
72	73	**74**	75	76
56	57	58	59	60
41	42	43	44	45

MGRS
100,000-m Square Grid
UL
45R
Grid Zone Designation

- Community Center
- Hospital
- Hotel
- Medical Service
- Embassy
- School

KATHMANDU, NEPAL AREA

1K GRID CELL: 45R UL 4067 **10K MAP SERIES:** 45R UL 46

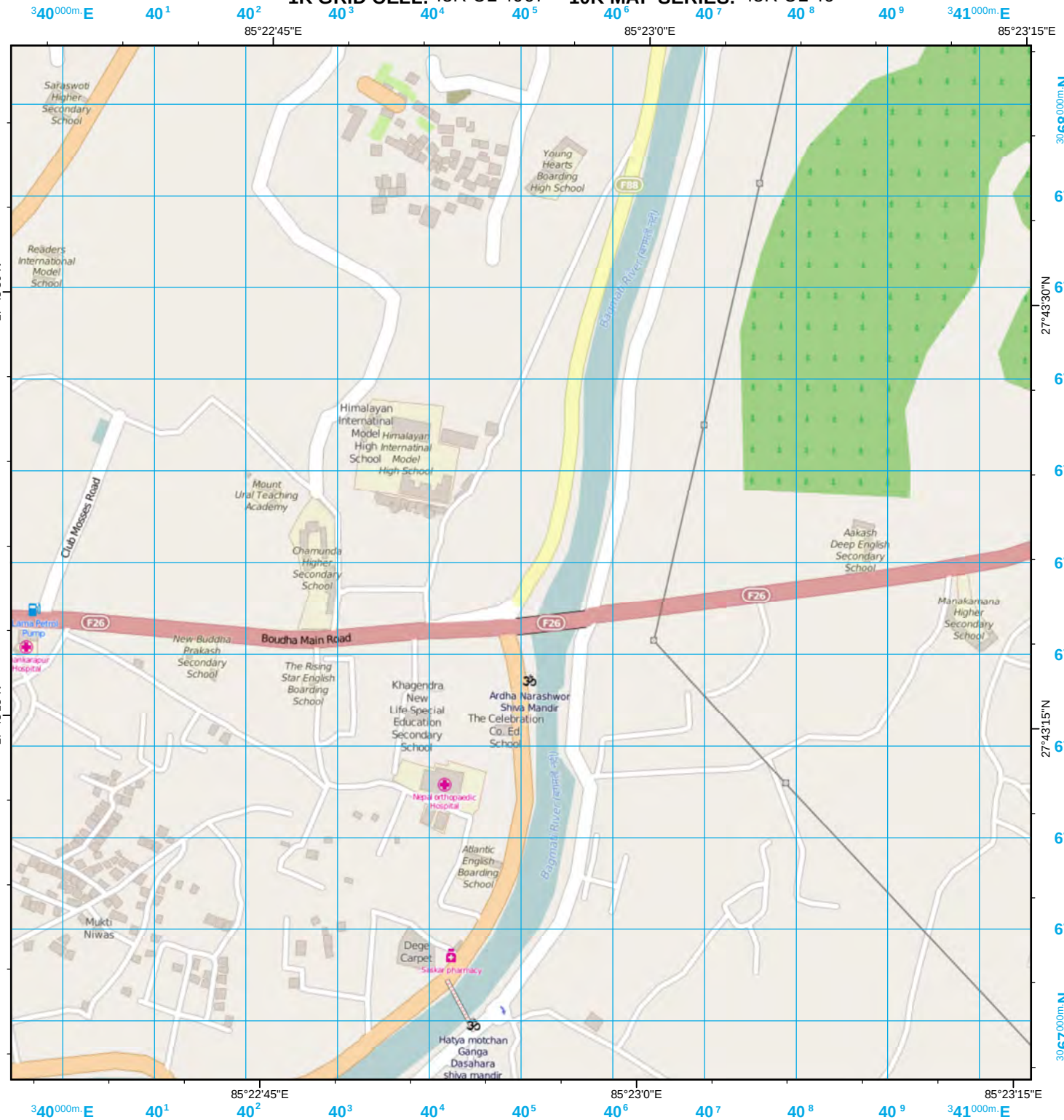

1000-m cell, 100-m grid, MGRS
World Geodetic System 1984 Datum
Grid Zone Designation:45R
100,000-m Square Identification:UL

Map: National Geographic, ©OpenStreetMap Contributors
Vector: ©OpenStreetmap Contributors
(These are national level assets and cannot be verified accurate at the local level.)

Not to be used for navigation.
For information and planning purposes only.

1:6,000 Scale

	0	50	100	200	300	400	Meters
	0	162.5	325	650	975	1,300	Feet

INDEX MAP

MAPSHEET 75 of 150

103	104	105	106	107
88	89	90	91	92
73	74	75	76	77
57	58	59	60	61
42	43	44	45	46

KATHMANDU AREA

MGRS
100,000-m Square Grid
UL
45R
Grid Zone Designation

- Community Center
- Hospital
- Hotel
- Medical Service
- Embassy
- School

KATHMANDU, NEPAL AREA

1K GRID CELL: 45R UL 4067 **10K MAP SERIES:** 45R UL 46

1000-m cell, 100-m grid, MGRS
World Geodetic System 1984 Datum
Grid Zone Designation:45R
100,000-m Square Identification:UL
Image: ©2014 DigitalGlobe
Map: National Geographic
Vector: ©OpenStreetmap Contributors
(These are national level assets and cannot be verified accurate at the local level.)

Not to be used for navigation.
For information and planning purposes only.

MGRS
100,000-m Square Grid
UL
45R
Grid Zone Designation

1:6,000 Scale

0	50	100	200	300	400	Meters
0	162.5	325	650	975	1,300	Feet

- Community Center
- Hospital
- Hotel
- Medical Service
- Embassy
- School

KATHMANDU AREA

INDEX MAP

MAPSHEET 75 of 150

103	104	105	106	107
88	89	90	91	92
73	74	**75**	76	77
57	58	59	60	61
42	43	44	45	46

Tribhuvan Intl Airport

KATHMANDU, NEPAL AREA

1K GRID CELL: 45R UL 4167 **10K MAP SERIES:** 45R UL 46

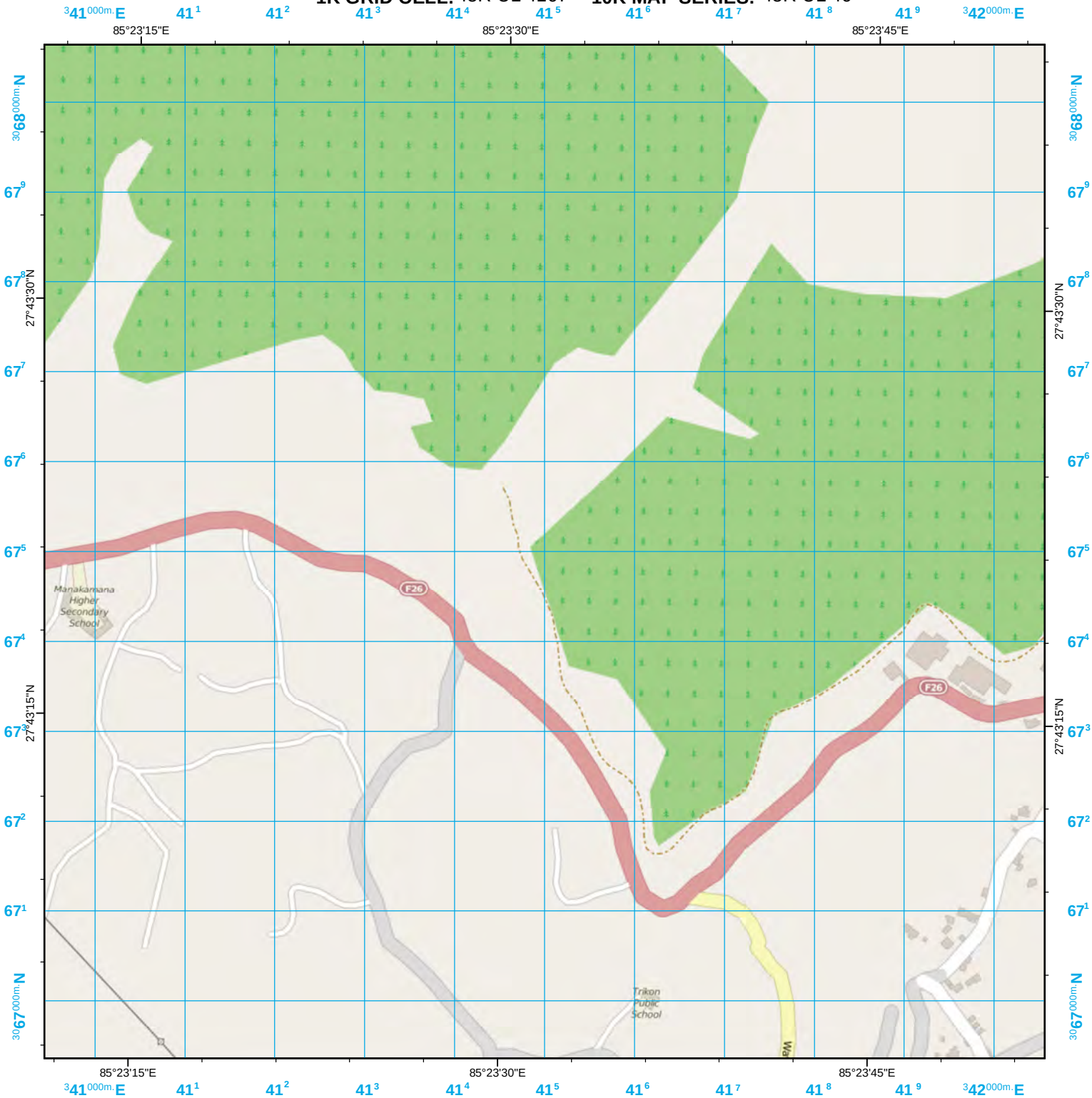

1000-m cell, 100-m grid, MGRS
World Geodetic System 1984 Datum
Grid Zone Designation:45R
100,000-m Square Identification:UL

Map: National Geographic, ©OpenStreetMap Contributors
Vector: ©OpenStreetmap Contributors
(These are national level assets and cannot be verified accurate at the local level.)

Not to be used for navigation.
For information and planning purposes only.

1:6,000 Scale

0	50	100	200	300	400	Meters
0	162.5	325	650	975	1,300	Feet

KATHMANDU AREA

INDEX MAP

MAPSHEET 76 of 150

104	105	106	107	108
89	90	91	92	93
74	75	76	77	78
58	59	60	61	62
43	44	45	46	47

MGRS
100,000-m Square Grid
UL
45R
Grid Zone Designation

- Community Center
- Hospital
- Hotel
- Medical Service
- Embassy
- School

KATHMANDU, NEPAL AREA

1K GRID CELL: 45R UL 4167 **10K MAP SERIES:** 45R UL 46

1000-m cell, 100-m grid, MGRS
World Geodetic System 1984 Datum
Grid Zone Designation:45R
100,000-m Square Identification:UL
Image: ©2014 DigitalGlobe
Map: National Geographic
Vector: ©OpenStreetmap Contributors
(These are national level assets and cannot be verified accurate at the local level.)

Not to be used for navigation.
For information and planning purposes only.

MGRS
100,000-m Square Grid
UL
45R
Grid Zone Designation

1:6,000 Scale

0	50	100	200	300	400	Meters
0	162.5	325	650	975	1,300	Feet

- Community Center
- Hospital
- Hotel
- Medical Service
- Embassy
- School

KATHMANDU AREA

INDEX MAP

MAPSHEET 76 of 150

104	105	106	107	108
89	90	91	92	93
74	75	76	77	78
58	59	60	61	62
43	44	45	46	47

KATHMANDU, NEPAL AREA

1K GRID CELL: 45R UL 4267 **10K MAP SERIES:** 45R UL 46

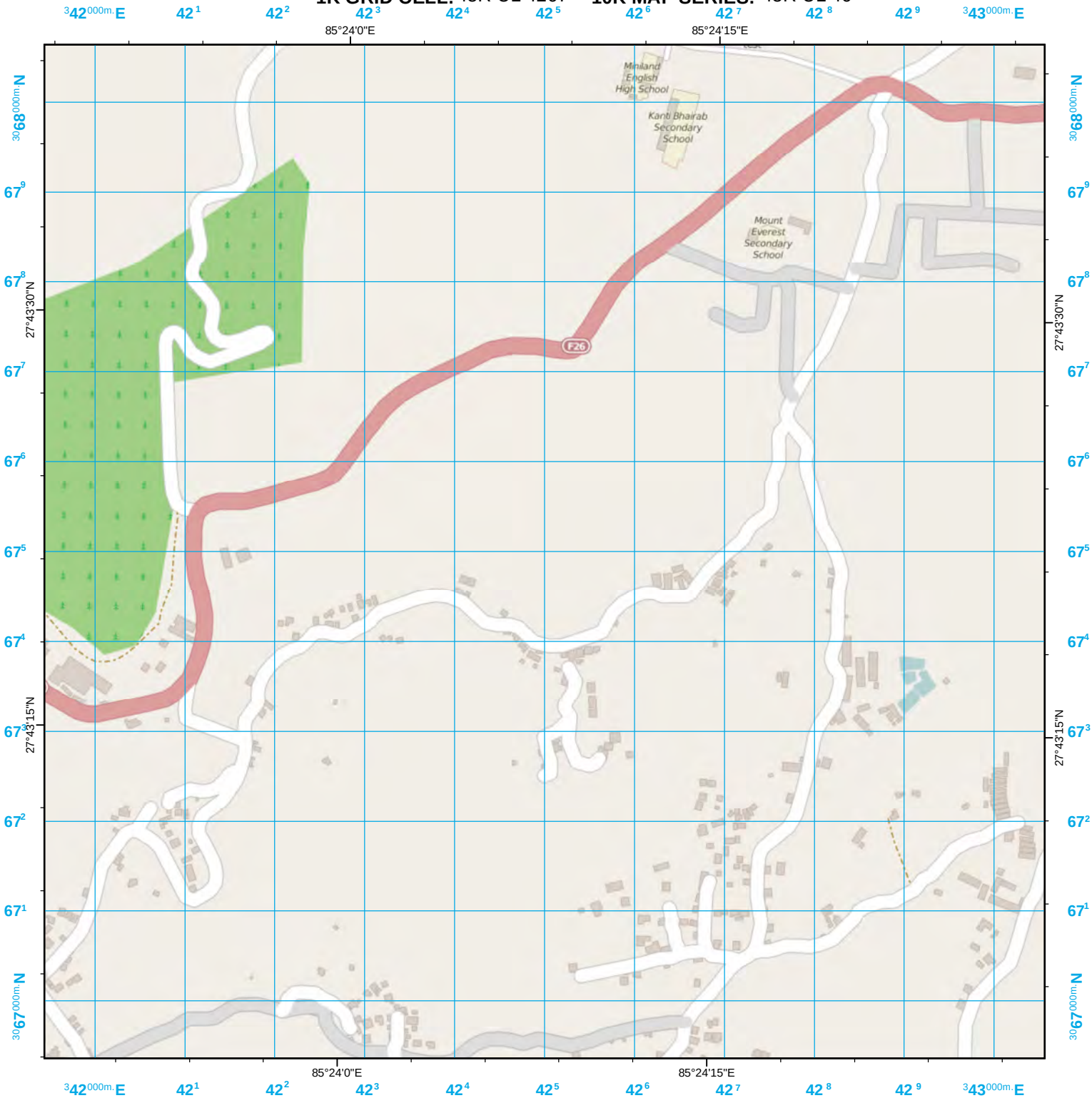

1000-m cell, 100-m grid, MGRS
World Geodetic System 1984 Datum
Grid Zone Designation:45R
100,000-m Square Identification:UL

Map: National Geographic, ©OpenStreetMap Contributors
Vector: ©OpenStreetmap Contributors
(These are national level assets and cannot be verified accurate at the local level.)

Not to be used for navigation.
For information and planning purposes only.

1:6,000 Scale

	0	50	100	200	300	400	
Meters							
Feet	0	162.5	325	650	975	1,300	

KATHMANDU AREA

INDEX MAP

MAPSHEET 77 of 150

105	106	107	108	109
90	91	92	93	94
75	76	77	78	79
59	60	61	62	63
44	45	46	47	

MGRS
100,000-m Square Grid
UL
45R
Grid Zone Designation

- Community Center
- Hospital
- Hotel
- Medical Service
- Embassy
- School

KATHMANDU, NEPAL AREA

1K GRID CELL: 45R UL 4267 **10K MAP SERIES:** 45R UL 46

1000-m cell, 100-m grid, MGRS
World Geodetic System 1984 Datum
Grid Zone Designation:45R
100,000-m Square Identification:UL
Image: ©2014 DigitalGlobe
Map: National Geographic
Vector: ©OpenStreetmap Contributors
(These are national level assets and cannot be verified accurate at the local level.)

Not to be used for navigation.
For information and planning purposes only.

1:6,000 Scale

0	50	100	200	300	400	Meters
0	162.5	325	650	975	1,300	Feet

KATHMANDU AREA

INDEX MAP

MAPSHEET 77 of 150

105	106	107	108	109
90	91	92	93	94
75	76	77	78	79
59	60	61	62	63
44	45	46	47	

MGRS
100,000-m Square Grid
UL
45R
Grid Zone Designation

- Community Center
- Hospital
- Hotel
- Medical Service
- Embassy
- School

KATHMANDU, NEPAL AREA

1K GRID CELL: 45R UL 4367 **10K MAP SERIES:** 45R UL 46

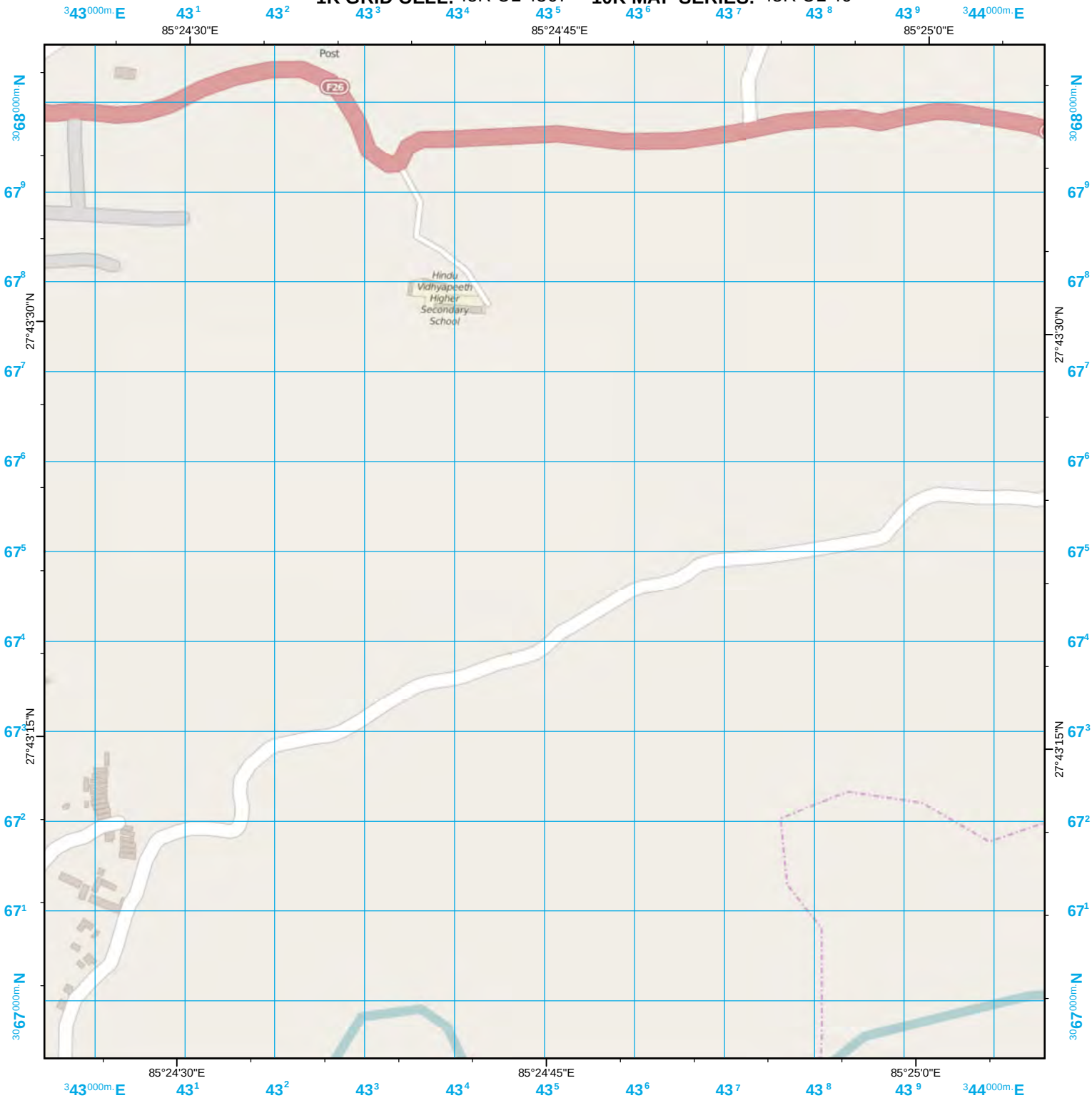

1000-m cell, 100-m grid, MGRS
World Geodetic System 1984 Datum
Grid Zone Designation:45R
100,000-m Square Identification:UL

Map: National Geographic, ©OpenStreetMap Contributors
Vector: ©OpenStreetmap Contributors
(These are national level assets and cannot be verified accurate at the local level.)

Not to be used for navigation.
For information and planning purposes only.

1:6,000 Scale

0 50 100 200 300 400 Meters
0 162.5 325 650 975 1,300 Feet

MGRS
100,000-m Square Grid
UL
45R
Grid Zone Designation

- Community Center
- Hospital
- Hotel
- Medical Service
- Embassy
- School

KATHMANDU AREA

INDEX MAP

MAPSHEET 78 of 150

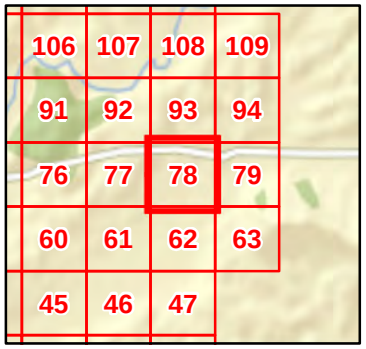

KATHMANDU, NEPAL AREA

1K GRID CELL: 45R UL 4367 **10K MAP SERIES:** 45R UL 46

1000-m cell, 100-m grid, MGRS
World Geodetic System 1984 Datum
Grid Zone Designation:45R
100,000-m Square Identification:UL
Image: ©2014 DigitalGlobe
Map: National Geographic
Vector: ©OpenStreetmap Contributors
(These are national level assets and cannot be verified accurate at the local level.)

Not to be used for navigation.
For information and planning purposes only.

MGRS
100,000-m Square Grid
UL
45R
Grid Zone Designation

1:6,000 Scale

0 50 100 200 300 400 Meters
0 162.5 325 650 975 1,300 Feet

- Community Center
- Hospital
- Hotel
- Medical Service
- Embassy
- School

KATHMANDU AREA

INDEX MAP

MAPSHEET 78 of 150

106	107	108	109
91	92	93	94
76	77	78	79
60	61	62	63
45	46	47	

KATHMANDU, NEPAL AREA

1K GRID CELL: 45R UL 4467 **10K MAP SERIES:** 45R UL 46

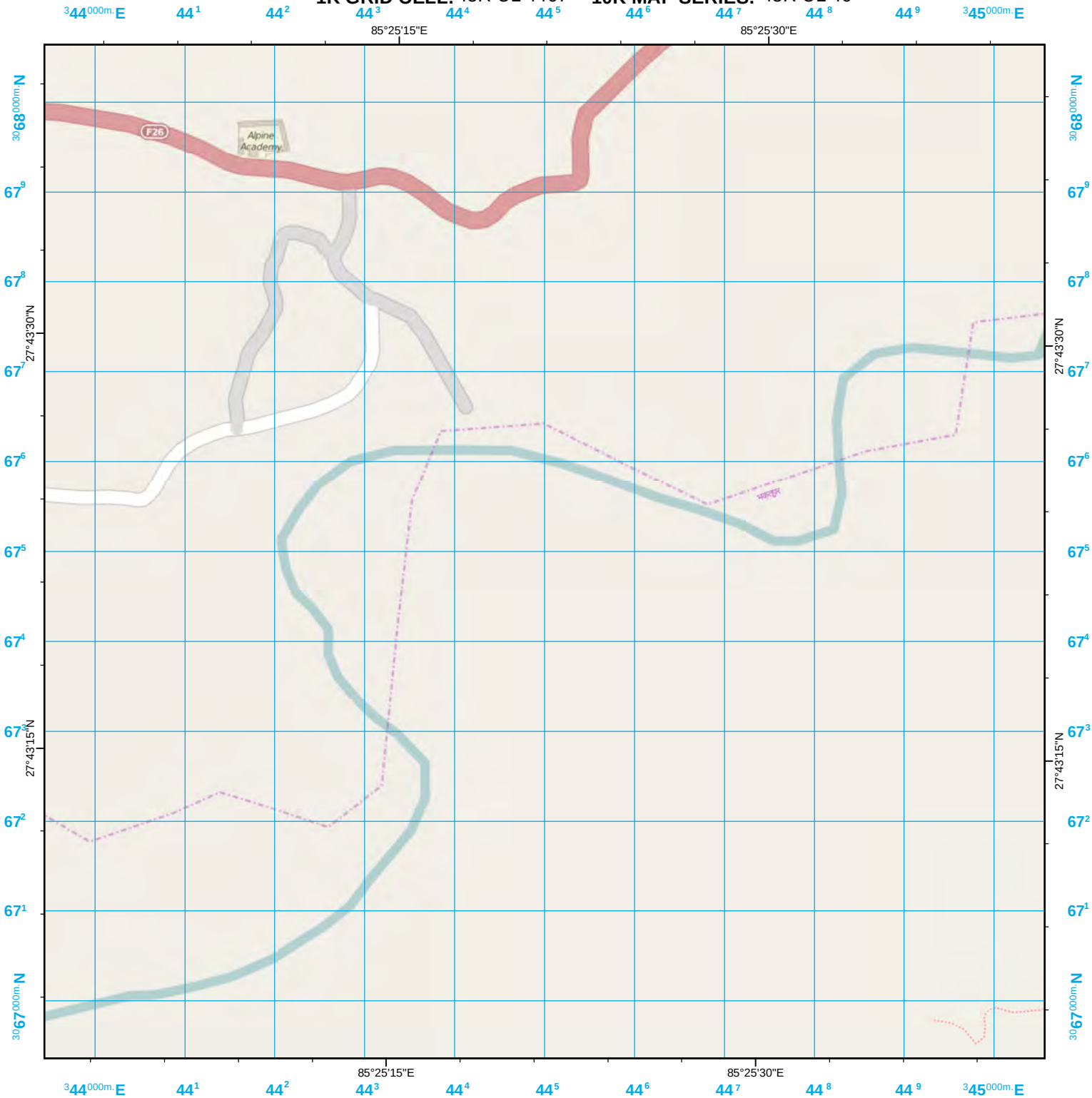

1000-m cell, 100-m grid, MGRS
World Geodetic System 1984 Datum
Grid Zone Designation:45R
100,000-m Square Identification:UL

Map: National Geographic, ©OpenStreetMap Contributors
Vector: ©OpenStreetmap Contributors
(These are national level assets and cannot be verified accurate at the local level.)

Not to be used for navigation.
For information and planning purposes only.

1:6,000 Scale

0 50 100 200 300 400 Meters
0 162.5 325 650 975 1,300 Feet

KATHMANDU AREA

INDEX MAP

MAPSHEET 79 of 150

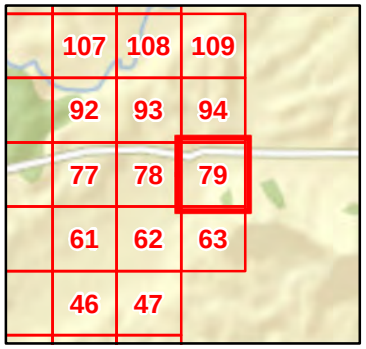

MGRS
100,000-m Square Grid
UL
45R
Grid Zone Designation

- Community Center
- Hospital
- Hotel
- Medical Service
- Embassy
- School

KATHMANDU, NEPAL AREA

1K GRID CELL: 45R UL 4467 **10K MAP SERIES:** 45R UL 46

1000-m cell, 100-m grid, MGRS
World Geodetic System 1984 Datum
Grid Zone Designation:45R
100,000-m Square Identification:UL
Image: ©2014 DigitalGlobe
Map: National Geographic
Vector: ©OpenStreetmap Contributors
(These are national level assets and cannot be verified accurate at the local level.)

Not to be used for navigation.
For information and planning purposes only.

1:6,000 Scale

0	50	100	200	300	400	Meters
0	162.5	325	650	975	1,300	Feet

KATHMANDU AREA

INDEX MAP

MAPSHEET 79 of 150

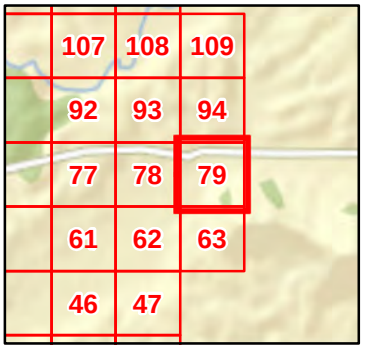

MGRS
100,000-m Square Grid
UL
45R
Grid Zone Designation

- Community Center
- Hospital
- Hotel
- Medical Service
- Embassy
- School

KATHMANDU, NEPAL AREA

1K GRID CELL: 45R UL 3068 **10K MAP SERIES:** 45R UL 36

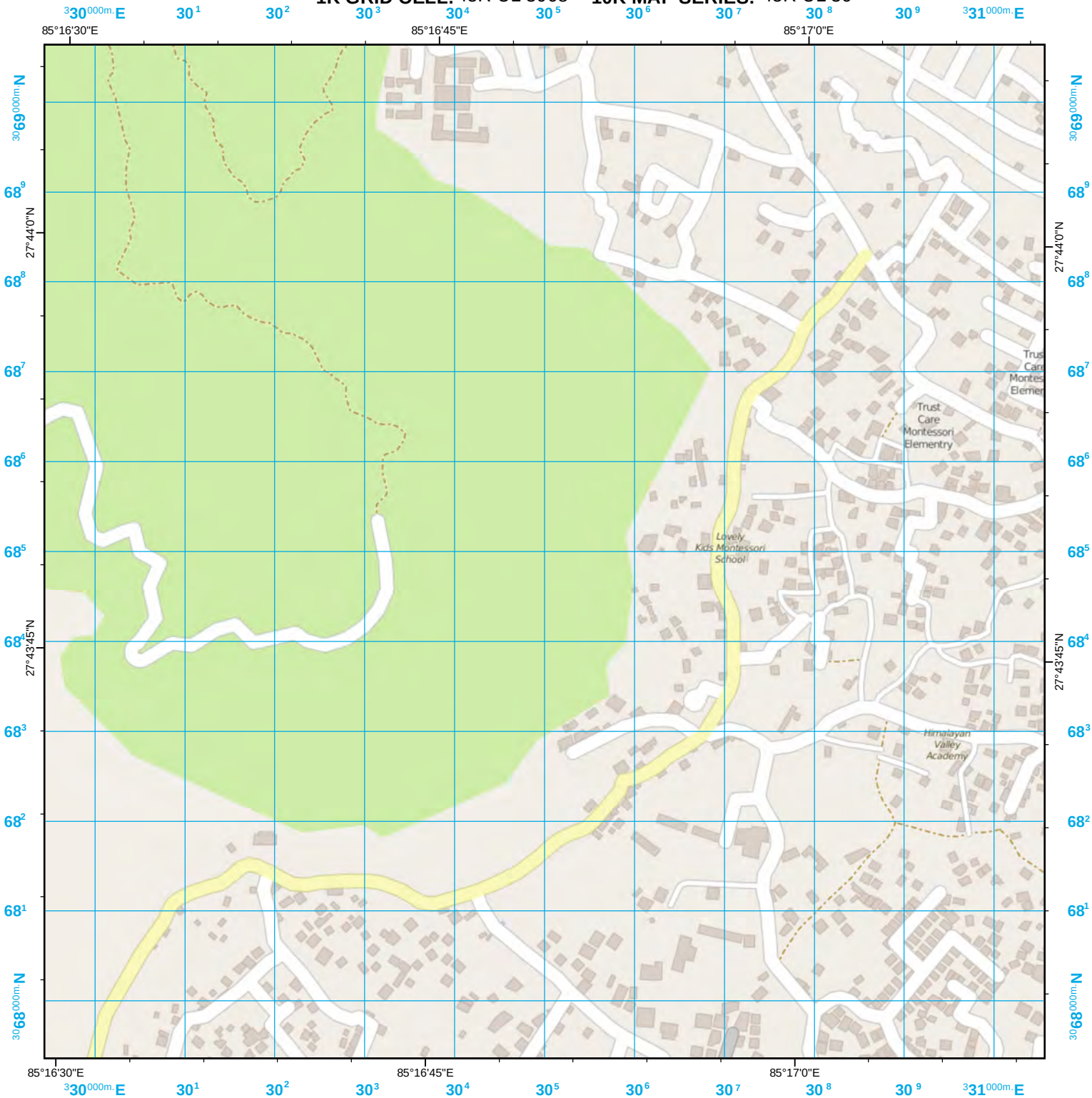

1000-m cell, 100-m grid, MGRS
World Geodetic System 1984 Datum
Grid Zone Designation:45R
100,000-m Square Identification:UL

Map: National Geographic, ©OpenStreetMap Contributors
Vector: ©Openstreetmap Contributors
(These are national level assets and cannot be verified accurate at the local level.)
Not to be used for navigation.
For information and planning purposes only.

1:6,000 Scale

0	50	100	200	300	400	Meters
0	162.5	325	650	975	1,300	Feet

KATHMANDU AREA

INDEX MAP

MAPSHEET 80 of 150

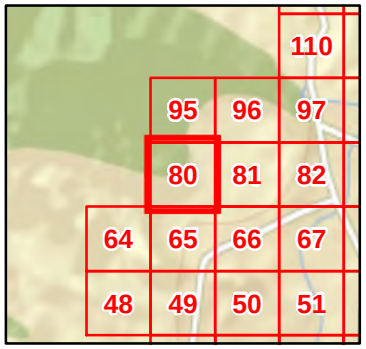

MGRS
100,000-m Square Grid
UL
45R
Grid Zone Designation

- Community Center
- Hospital
- Hotel
- Medical Service
- Embassy
- School

KATHMANDU, NEPAL AREA

1K GRID CELL: 45R UL 3068 **10K MAP SERIES:** 45R UL 36



1000-m cell, 100-m grid, MGRS
World Geodetic System 1984 Datum
Grid Zone Designation:45R
100,000-m Square Identification:UL
Image: ©2014 DigitalGlobe
Map: National Geographic
Vector: ©OpenStreetmap Contributors
(These are national level assets and cannot be verified accurate at the local level.)

Not to be used for navigation.
For information and planning purposes only.

1:6,000 Scale

0	50	100	200	300	400	Meters
0	162.5	325	650	975	1,300	Feet

KATHMANDU AREA

INDEX MAP

MAPSHEET 80 of 150

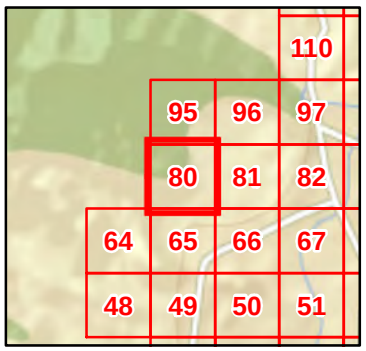

MGRS
100,000-m Square Grid
UL
45R
Grid Zone Designation

- Community Center
- Hospital
- Hotel
- Medical Service
- Embassy
- School

KATHMANDU, NEPAL AREA

1K GRID CELL: 45R UL 3168 **10K MAP SERIES:** 45R UL 36

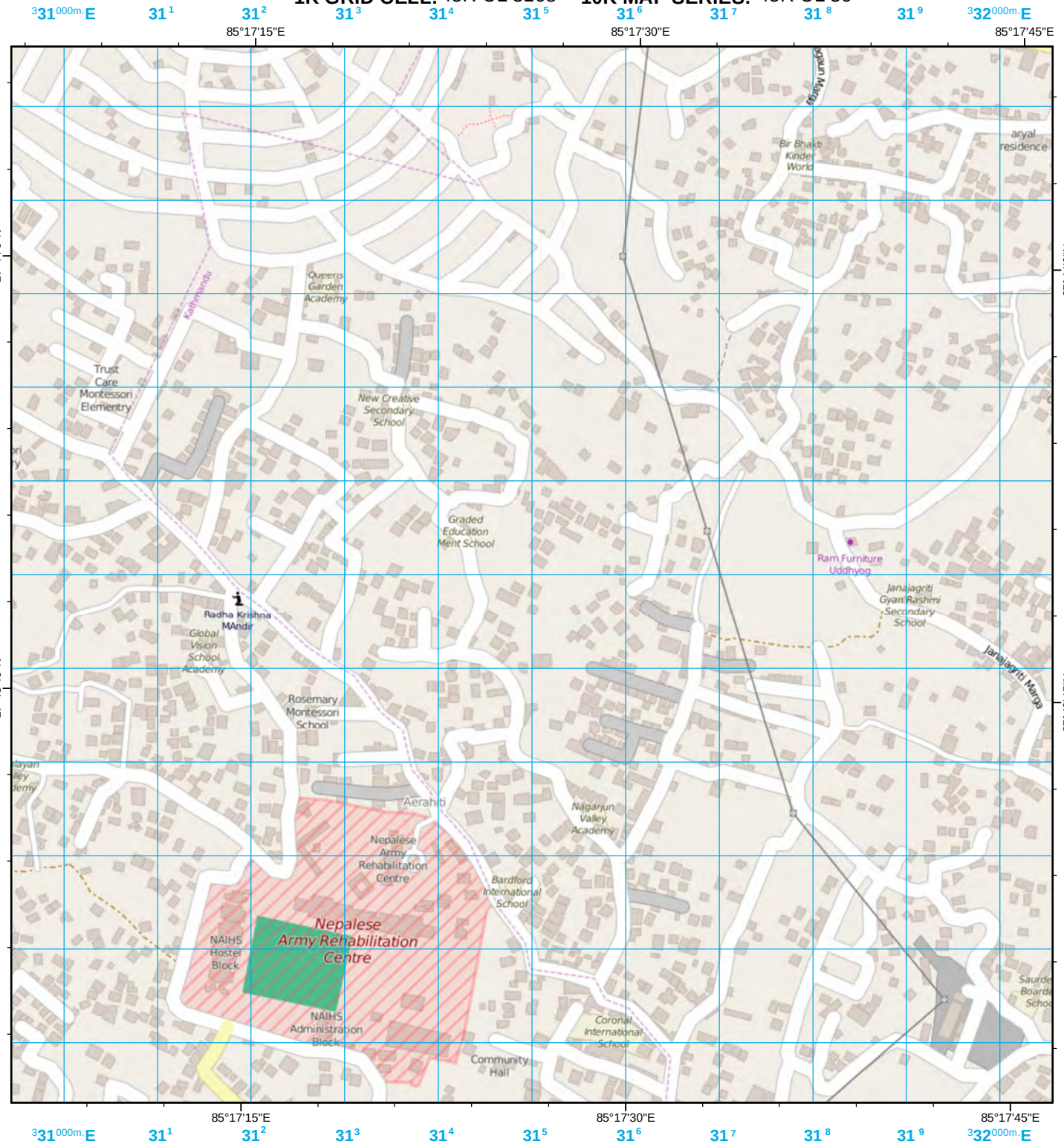

1000-m cell, 100-m grid, MGRS
World Geodetic System 1984 Datum
Grid Zone Designation:45R
100,000-m Square Identification:UL

Map: National Geographic, ©OpenStreetMap Contributors
Vector: ©OpenStreetmap Contributors
(These are national level assets and cannot be verified accurate at the local level.)

Not to be used for navigation.
For information and planning purposes only.

1:6,000 Scale

0	50	100	200	300	400 Meters
0	162.5	325	650	975	1,300 Feet

INDEX MAP

MAPSHEET 81 of 150

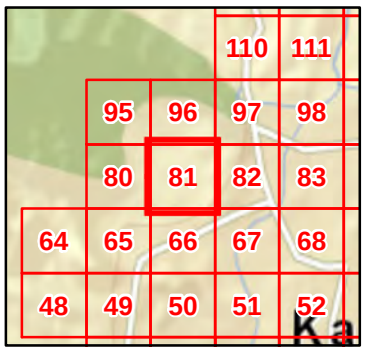

KATHMANDU AREA

MGRS
100,000-m Square Grid
UL
45R
Grid Zone Designation

- Community Center
- Hospital
- Hotel
- Medical Service
- Embassy
- School

KATHMANDU, NEPAL AREA

1K GRID CELL: 45R UL 3168 **10K MAP SERIES:** 45R UL 36

1000-m cell, 100-m grid, MGRS
World Geodetic System 1984 Datum
Grid Zone Designation:45R
100,000-m Square Identification:UL
Image: ©2014 DigitalGlobe
Map: National Geographic
Vector: ©OpenStreetmap Contributors
(These are national level assets and cannot be verified accurate at the local level.)

Not to be used for navigation.
For information and planning purposes only.

1:6,000 Scale

0 50 100 200 300 400 Meters
0 162.5 325 650 975 1,300 Feet

KATHMANDU AREA

INDEX MAP

MAPSHEET 81 of 150

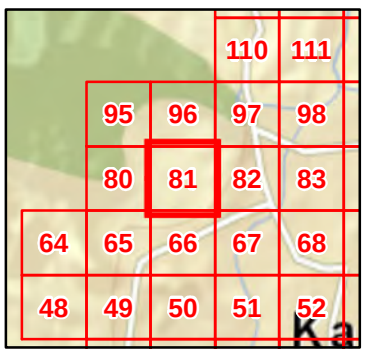

MGRS
100,000-m Square Grid
UL
45R
Grid Zone Designation

- Community Center
- Hospital
- Hotel
- Medical Service
- Embassy
- School

KATHMANDU, NEPAL AREA

1K GRID CELL: 45R UL 3268 **10K MAP SERIES:** 45R UL 36

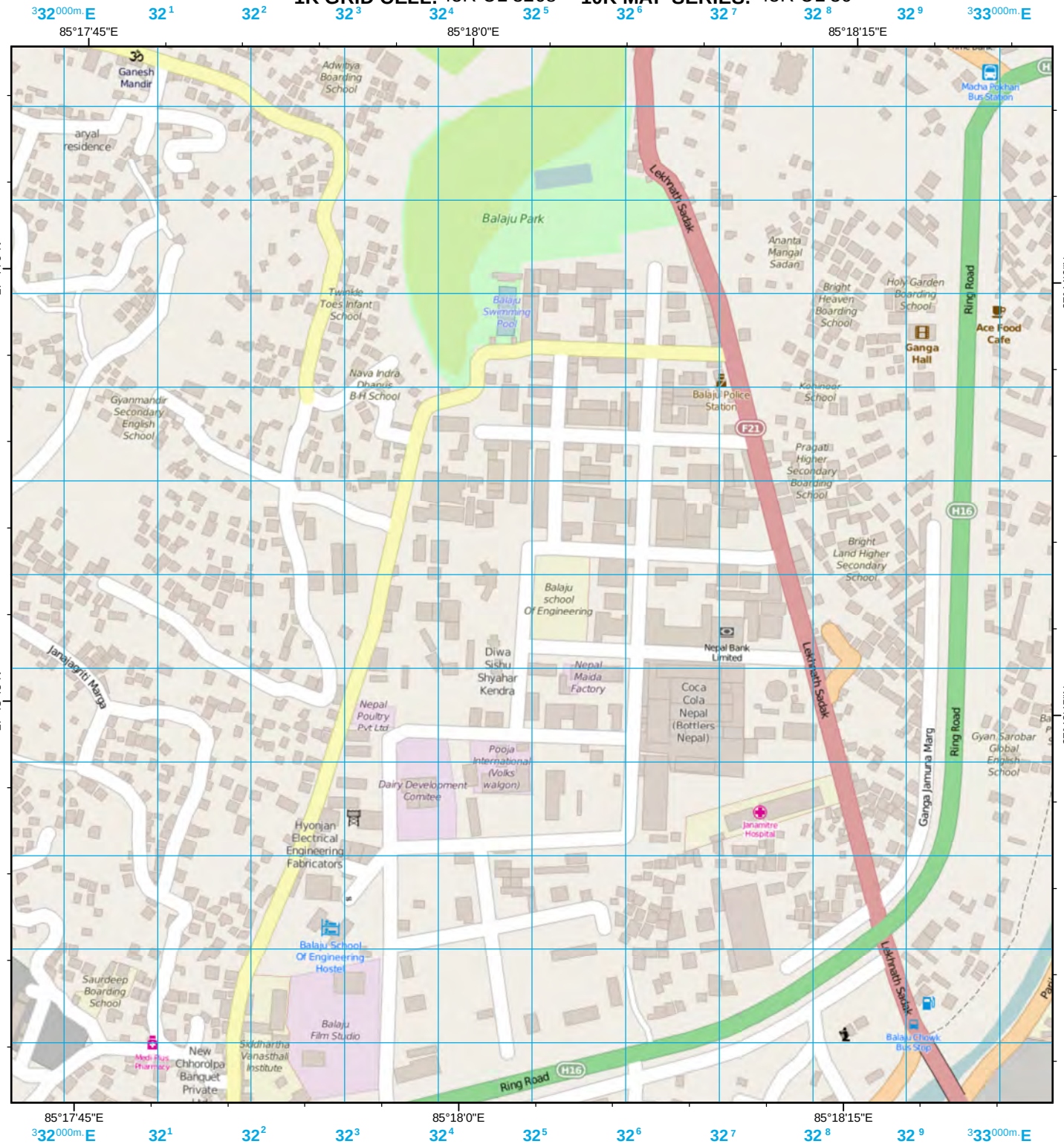

1000-m cell, 100-m grid, MGRS
World Geodetic System 1984 Datum
Grid Zone Designation:45R
100,000-m Square Identification:UL

Map: National Geographic, ©OpenStreetMap Contributors
Vector: ©OpenStreetmap Contributors
(These are national level assets and cannot be verified accurate at the local level.)

Not to be used for navigation.
For information and planning purposes only.

1:6,000 Scale

0 50 100 200 300 400 Meters
0 162.5 325 650 975 1,300 Feet

KATHMANDU AREA

INDEX MAP

MAPSHEET 82 of 150

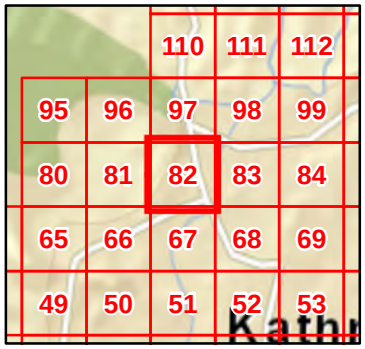

MGRS
100,000-m Square Grid
UL
45R
Grid Zone Designation

- Community Center
- Hospital
- Hotel
- Medical Service
- Embassy
- School

KATHMANDU, NEPAL AREA

1K GRID CELL: 45R UL 3268 **10K MAP SERIES:** 45R UL 36

1000-m cell, 100-m grid, MGRS
World Geodetic System 1984 Datum
Grid Zone Designation:45R
100,000-m Square Identification:UL
Image: ©2014 DigitalGlobe
Map: National Geographic
Vector: ©OpenStreetmap Contributors
(These are national level assets and cannot be verified accurate at the local level.)

Not to be used for navigation.
For information and planning purposes only.

1:6,000 Scale

0 50 100 200 300 400 Meters
0 162.5 325 650 975 1,300 Feet

KATHMANDU AREA

INDEX MAP

MAPSHEET 82 of 150

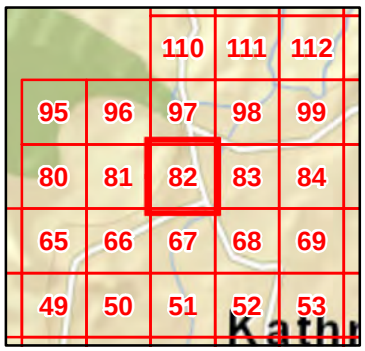

MGRS
100,000-m Square Grid
UL
45R
Grid Zone Designation

- Community Center
- Hospital
- Hotel
- Medical Service
- Embassy
- School

KATHMANDU, NEPAL AREA

1K GRID CELL: 45R UL 3368 **10K MAP SERIES:** 45R UL 36

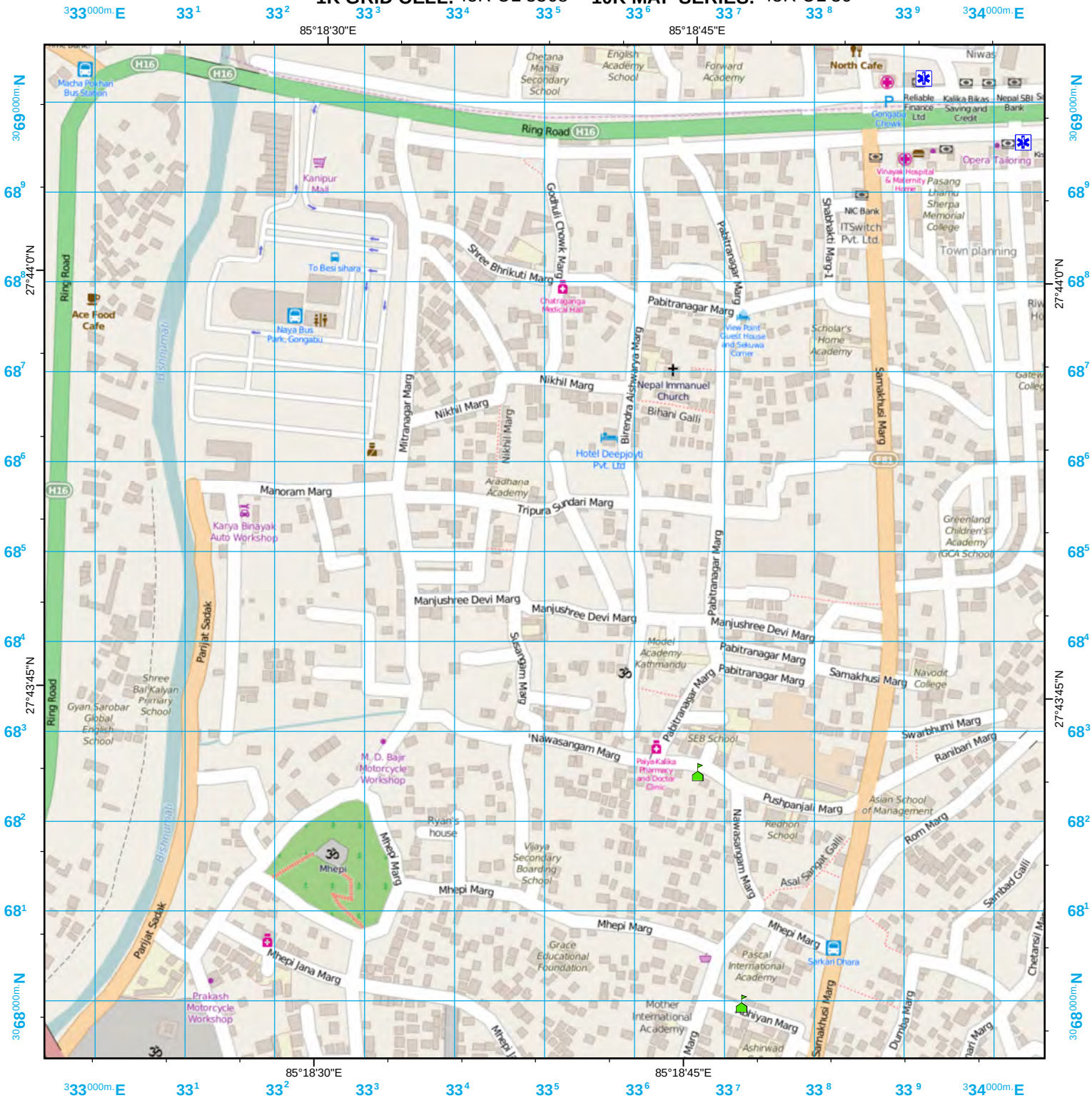

1000-m cell, 100-m grid, MGRS
World Geodetic System 1984 Datum
Grid Zone Designation:45R
100,000-m Square Identification:UL

Map: National Geographic, ©OpenStreetMap Contributors
Vector: ©OpenStreetmap Contributors
(These are national level assets and cannot be verified accurate at the local level.)

Not to be used for navigation.
For information and planning purposes only.

1:6,000 Scale

0 50 100 200 300 400 Meters
0 162.5 325 650 975 1,300 Feet

MGRS
100,000-m Square Grid
UL
45R
Grid Zone Designation

- Community Center
- Hospital
- Hotel
- Medical Service
- Embassy
- School

KATHMANDU AREA

INDEX MAP

MAPSHEET 83 of 150

	110	111	112	113
96	97	98	99	100
81	82	83	84	85
66	67	68	69	70
50	51	52	53	54

Kathma

KATHMANDU, NEPAL AREA

1K GRID CELL: 45R UL 3368 **10K MAP SERIES:** 45R UL 36

1000-m cell, 100-m grid, MGRS
World Geodetic System 1984 Datum
Grid Zone Designation:45R
100,000-m Square Identification:UL
Image: ©2014 DigitalGlobe
Map: National Geographic
Vector: ©OpenStreetmap Contributors
(These are national level assets and cannot be verified accurate at the local level.)

Not to be used for navigation.
For information and planning purposes only.

MGRS
100,000-m Square Grid
UL
45R
Grid Zone Designation

1:6,000 Scale

0 50 100 200 300 400 Meters
0 162.5 325 650 975 1,300 Feet

- Community Center
- Hospital
- Hotel
- Medical Service
- Embassy
- School

KATHMANDU AREA

INDEX MAP

MAPSHEET 83 of 150

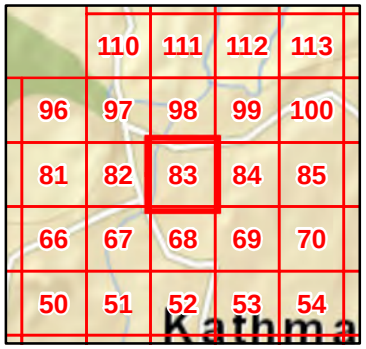

KATHMANDU, NEPAL AREA

1K GRID CELL: 45R UL 3468 **10K MAP SERIES:** 45R UL 36

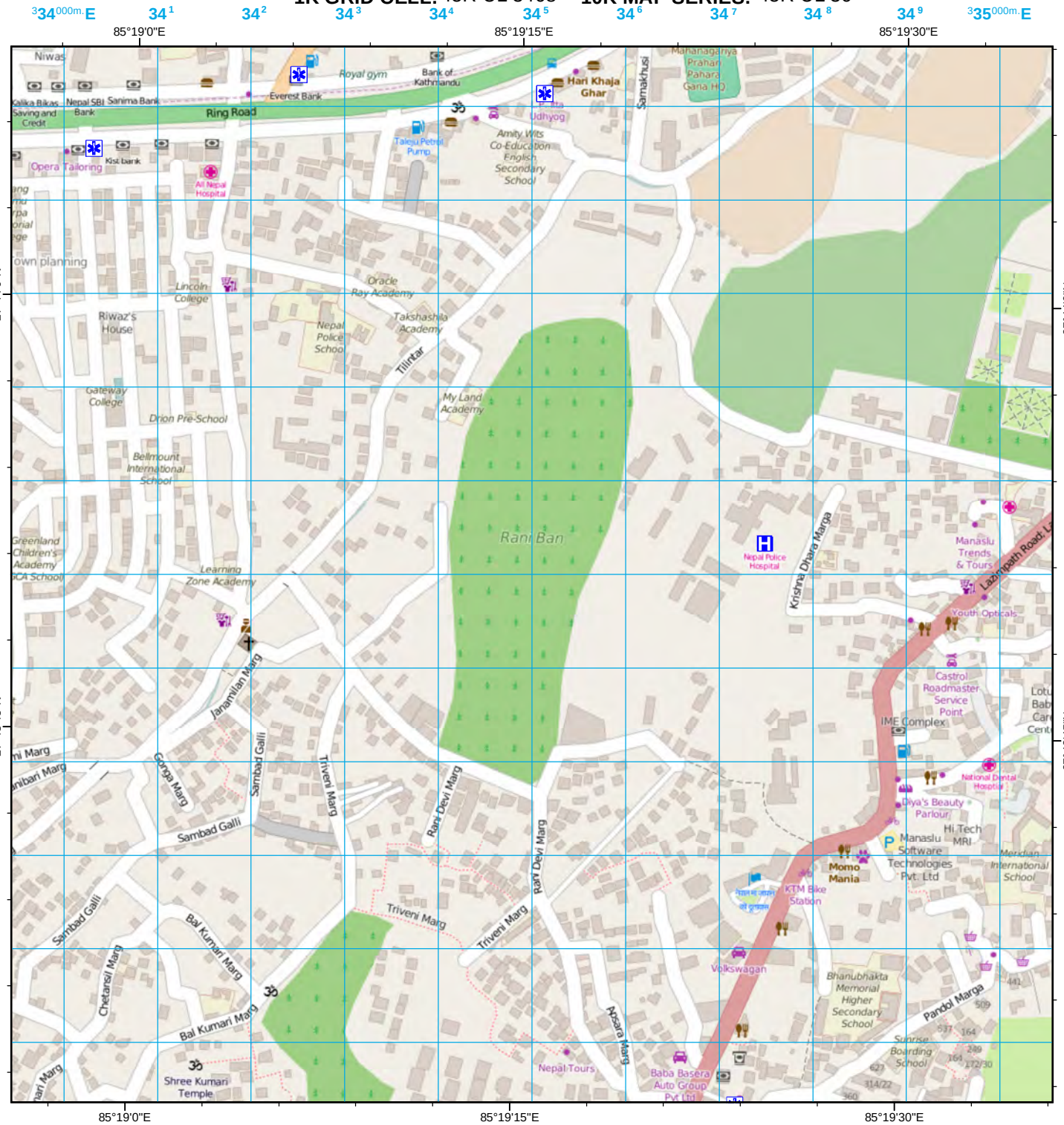

1000-m cell, 100-m grid, MGRS
World Geodetic System 1984 Datum
Grid Zone Designation:45R
100,000-m Square Identification:UL

Map: National Geographic, ©OpenStreetMap Contributors
Vector: ©OpenStreetmap Contributors
(These are national level assets and cannot be verified accurate at the local level.)

Not to be used for navigation.
For information and planning purposes only.

1:6,000 Scale

	0	50	100	200	300	400
Meters						
Feet	0	162.5	325	650	975	1,300

INDEX MAP

MAPSHEET 84 of 150

110	111	112	113	114
97	98	99	100	101
82	83	**84**	85	86
67	68	69	70	71
51	52	53	54	55

KATHMANDU AREA

MGRS
100,000-m Square Grid
UL
45R
Grid Zone Designation

- Community Center
- Hospital
- Hotel
- Medical Service
- Embassy
- School

KATHMANDU, NEPAL AREA

1K GRID CELL: 45R UL 3468 **10K MAP SERIES:** 45R UL 36

1000-m cell, 100-m grid, MGRS
World Geodetic System 1984 Datum
Grid Zone Designation:45R
100,000-m Square Identification:UL
Image: ©2014 DigitalGlobe
Map: National Geographic
Vector: ©OpenStreetmap Contributors
(These are national level assets and cannot be verified accurate at the local level.)

Not to be used for navigation.
For information and planning purposes only.

MGRS
100,000-m Square Grid
UL
45R
Grid Zone Designation

1:6,000 Scale

0 50 100 200 300 400 Meters
0 162.5 325 650 975 1,300 Feet

- Community Center
- Hospital
- Hotel
- Medical Service
- Embassy
- School

KATHMANDU AREA

INDEX MAP

MAPSHEET 84 of 150

110	111	112	113	114
97	98	99	100	101
82	83	**84**	85	86
67	68	69	70	71
51	52	53	54	55

Kathmand

KATHMANDU, NEPAL AREA

1K GRID CELL: 45R UL 3568 **10K MAP SERIES:** 45R UL 36

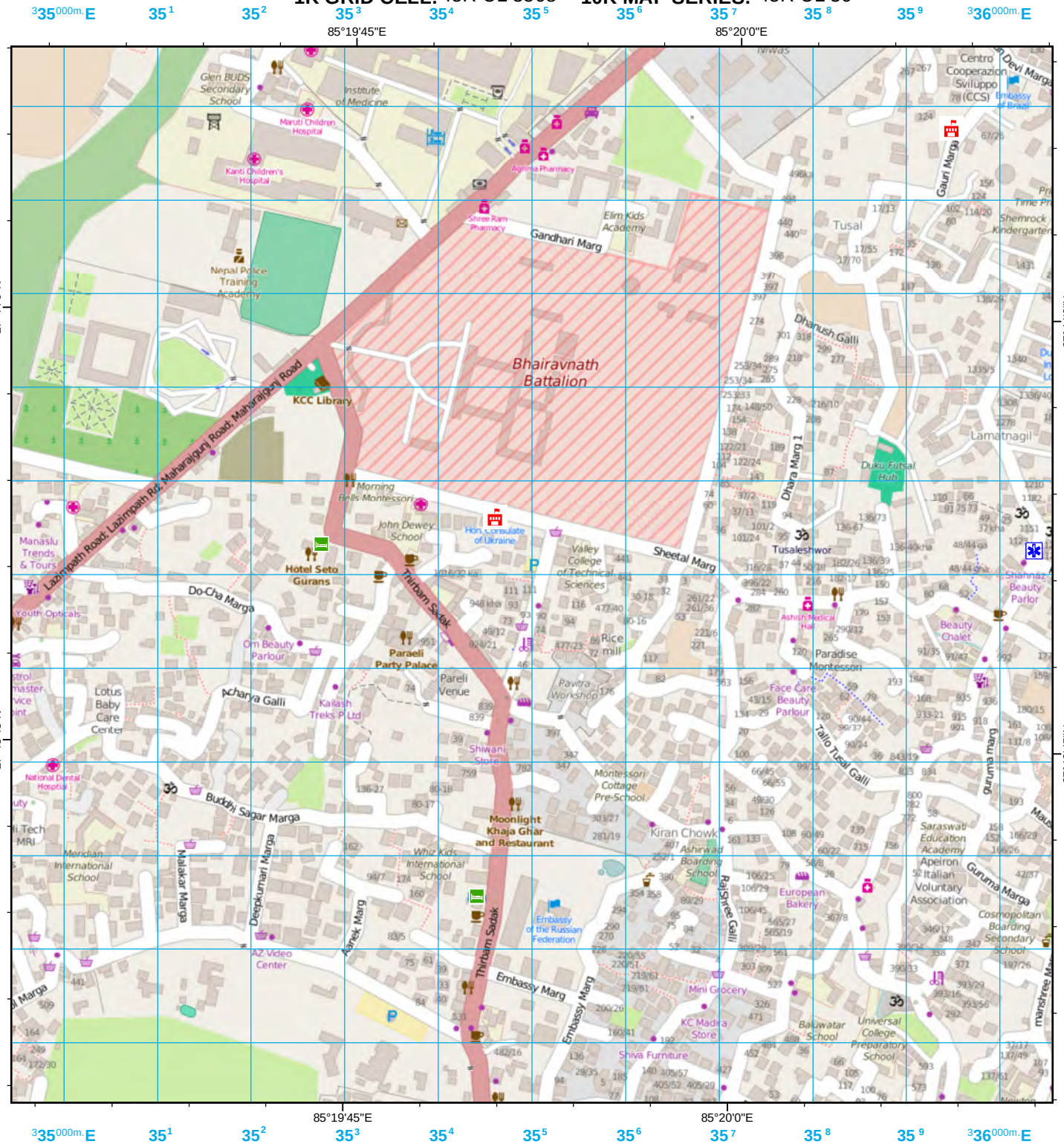

1000-m cell, 100-m grid, MGRS
World Geodetic System 1984 Datum
Grid Zone Designation:45R
100,000-m Square Identification:UL

Map: National Geographic, ©OpenStreetMap Contributors
Vector: ©OpenStreetmap Contributors
(These are national level assets and cannot be verified accurate at the local level.)

Not to be used for navigation.
For information and planning purposes only.

1:6,000 Scale

0	50	100	200	300	400	Meters
0	162.5	325	650	975	1,300	Feet

KATHMANDU AREA

INDEX MAP

MAPSHEET 85 of 150

111	112	113	114	115
98	99	100	101	102
83	84	85	86	87
68	69	70	71	72
52	53	54	55	56

Kathmandu

MGRS
100,000-m Square Grid
UL
45R
Grid Zone Designation

- Community Center
- Hospital
- Hotel
- Medical Service
- Embassy
- School

KATHMANDU, NEPAL AREA

1K GRID CELL: 45R UL 3568 **10K MAP SERIES:** 45R UL 36

1000-m cell, 100-m grid, MGRS
World Geodetic System 1984 Datum
Grid Zone Designation:45R
100,000-m Square Identification:UL
Image: ©2014 DigitalGlobe
Map: National Geographic
Vector: ©OpenStreetmap Contributors
(These are national level assets and cannot be verified accurate at the local level.)

Not to be used for navigation.
For information and planning purposes only.

1:6,000 Scale

0	50	100	200	300	400	Meters
0	162.5	325	650	975	1,300	Feet

KATHMANDU AREA

INDEX MAP

MAPSHEET 85 of 150

111	112	113	114	115
98	99	100	101	102
83	84	85	86	87
68	69	70	71	72
52	53	54	55	56

Kathmandu

MGRS
100,000-m Square Grid
UL
45R
Grid Zone Designation

- Community Center
- Hospital
- Hotel
- Medical Service
- Embassy
- School

KATHMANDU, NEPAL AREA

1K GRID CELL: 45R UL 3668 **10K MAP SERIES:** 45R UL 36

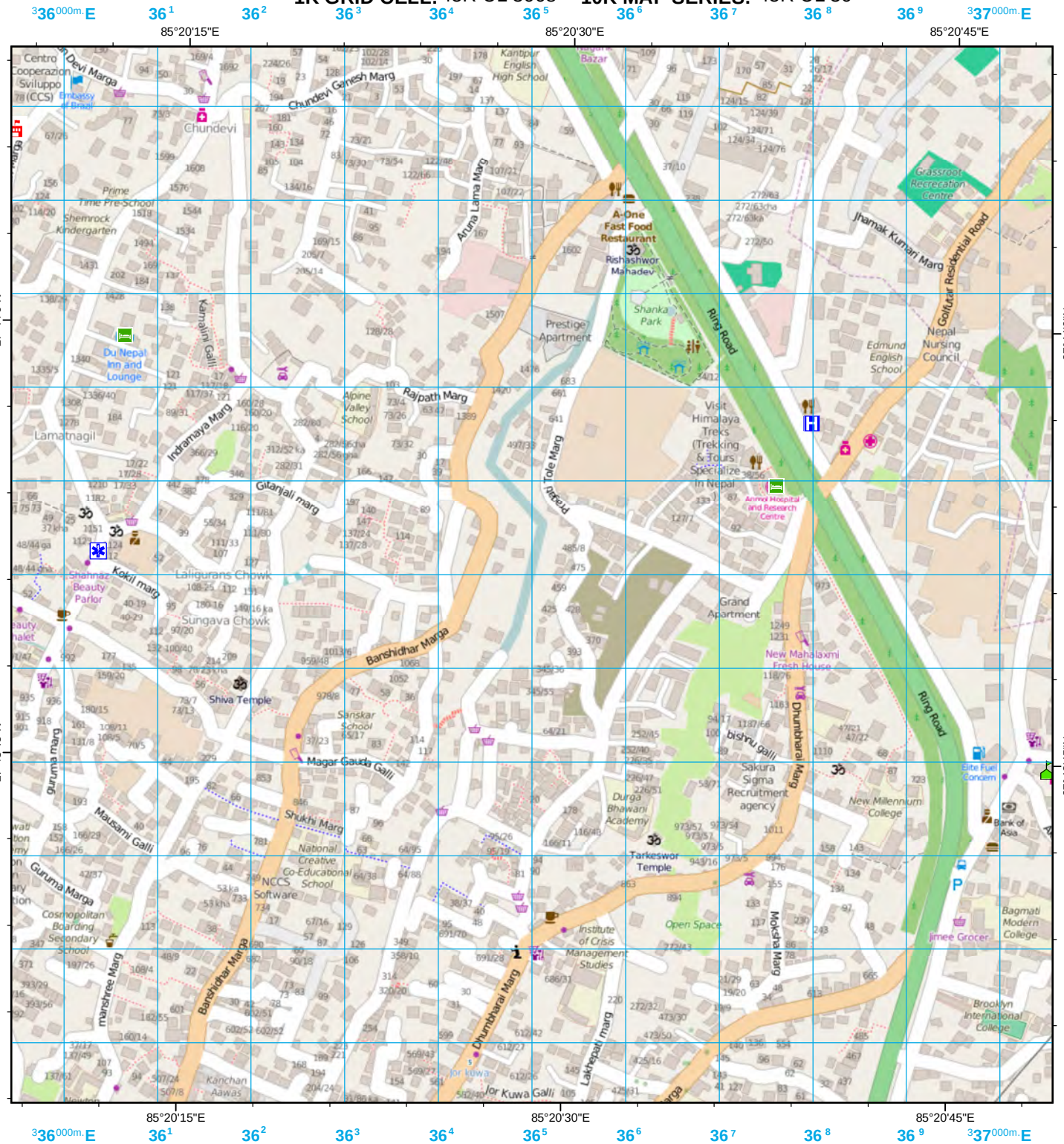

1000-m cell, 100-m grid, MGRS
World Geodetic System 1984 Datum
Grid Zone Designation:45R
100,000-m Square Identification:UL

Map: National Geographic, ©OpenStreetMap Contributors
Vector: ©OpenStreetmap Contributors
(These are national level assets and cannot be verified accurate at the local level.)

Not to be used for navigation.
For information and planning purposes only.

1:6,000 Scale

	0	50	100	200	300	400	Meters
	0	162.5	325	650	975	1,300	Feet

INDEX MAP

MAPSHEET 86 of 150

112	113	114	115	116
99	100	101	102	103
84	85	**86**	87	88
69	70	71	72	73
53	54	55	56	57

KATHMANDU AREA

MGRS
100,000-m Square Grid
UL
45R
Grid Zone Designation

- Community Center
- Hospital
- Hotel
- Medical Service
- Embassy
- School

KATHMANDU, NEPAL AREA

1K GRID CELL: 45R UL 3668 **10K MAP SERIES:** 45R UL 36

1000-m cell, 100-m grid, MGRS
World Geodetic System 1984 Datum
Grid Zone Designation:45R
100,000-m Square Identification:UL
Image: ©2014 DigitalGlobe
Map: National Geographic
Vector: ©OpenStreetmap Contributors
(These are national level assets and cannot be verified accurate at the local level.)

Not to be used for navigation.
For information and planning purposes only.

1:6,000 Scale

0	50	100	200	300	400	Meters
0	162.5	325	650	975	1,300	Feet

INDEX MAP

MAPSHEET 86 of 150

112	113	114	115	116
99	100	101	102	103
84	85	86	87	88
69	70	71	72	73
53	54	55	56	57

KATHMANDU AREA

MGRS
100,000-m Square Grid
UL
45R
Grid Zone Designation

- Community Center
- Hospital
- Hotel
- Medical Service
- Embassy
- School

KATHMANDU, NEPAL AREA

1K GRID CELL: 45R UL 3768 **10K MAP SERIES:** 45R UL 36

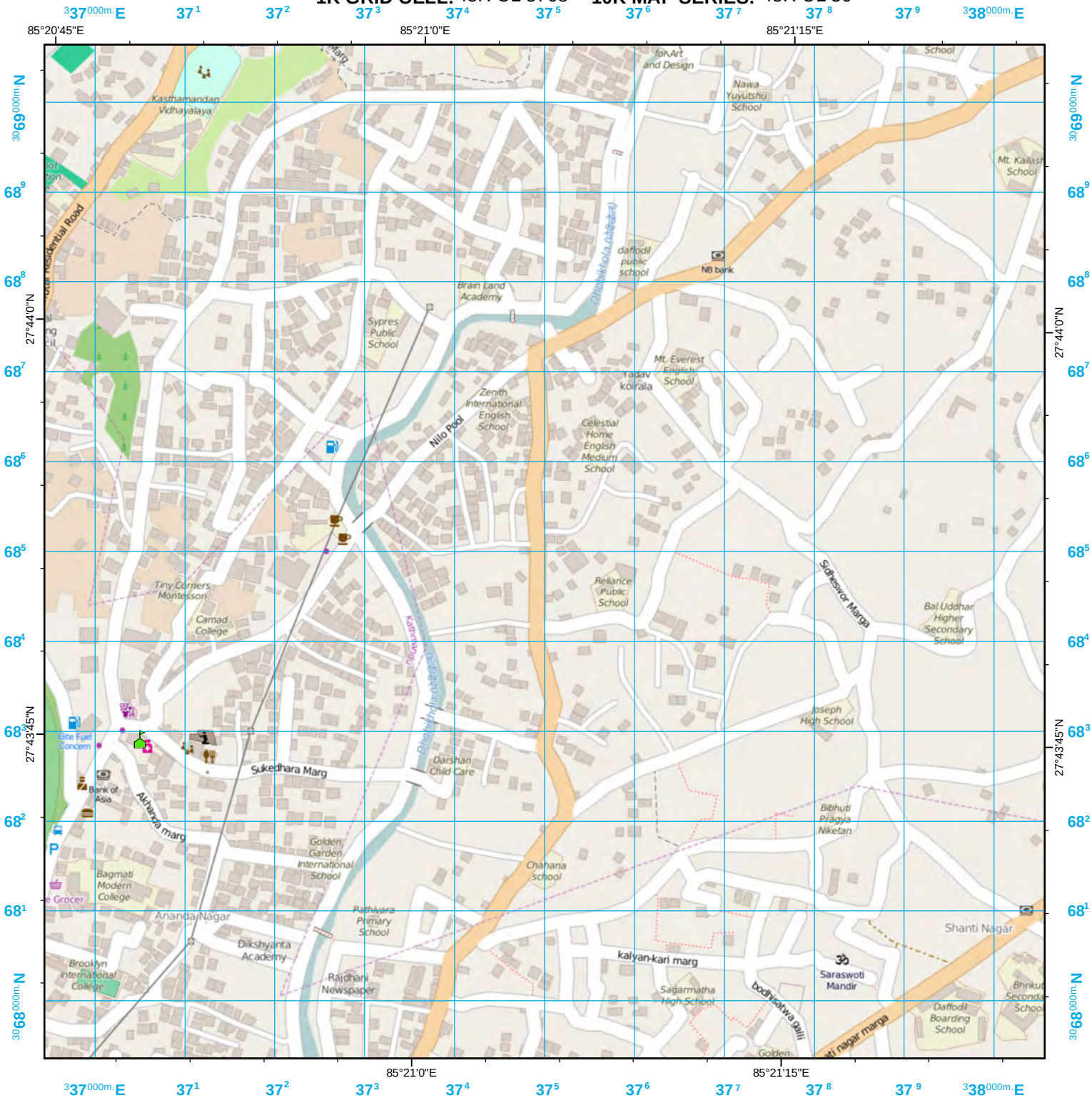

1000-m cell, 100-m grid, MGRS
World Geodetic System 1984 Datum
Grid Zone Designation:45R
100,000-m Square Identification:UL

Map: National Geographic, ©OpenStreetMap Contributors
Vector: ©OpenStreetmap Contributors
(These are national level assets and cannot be verified accurate at the local level.)

Not to be used for navigation.
For information and planning purposes only.

1:6,000 Scale

0	50	100	200	300	400	Meters
0	162.5	325	650	975	1,300	Feet

MGRS
100,000-m Square Grid
UL
45R
Grid Zone Designation

- Community Center
- Hospital
- Hotel
- Medical Service
- Embassy
- School

KATHMANDU AREA

INDEX MAP

MAPSHEET 87 of 150

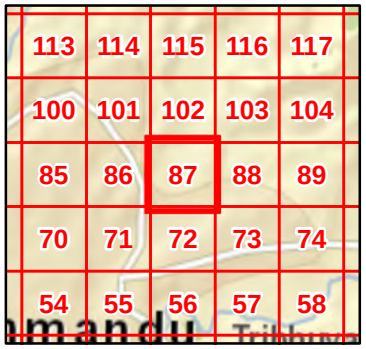

KATHMANDU, NEPAL AREA

1K GRID CELL: 45R UL 3768 **10K MAP SERIES:** 45R UL 36

1000-m cell, 100-m grid, MGRS
World Geodetic System 1984 Datum
Grid Zone Designation:45R
100,000-m Square Identification:UL
Image: ©2014 DigitalGlobe
Map: National Geographic
Vector: ©OpenStreetmap Contributors
(These are national level assets and cannot be verified accurate at the local level.)

Not to be used for navigation.
For information and planning purposes only.

MGRS
100,000-m Square Grid
UL
45R
Grid Zone Designation

1:6,000 Scale

0	50	100	200	300	400	Meters
0	162.5	325	650	975	1,300	Feet

- Community Center
- Hospital
- Hotel
- Medical Service
- Embassy
- School

KATHMANDU AREA

INDEX MAP

MAPSHEET 87 of 150

113	114	115	116	117
100	101	102	103	104
85	86	87	88	89
70	71	72	73	74
54	55	56	57	58

KATHMANDU, NEPAL AREA

1K GRID CELL: 45R UL 3868 **10K MAP SERIES:** 45R UL 36

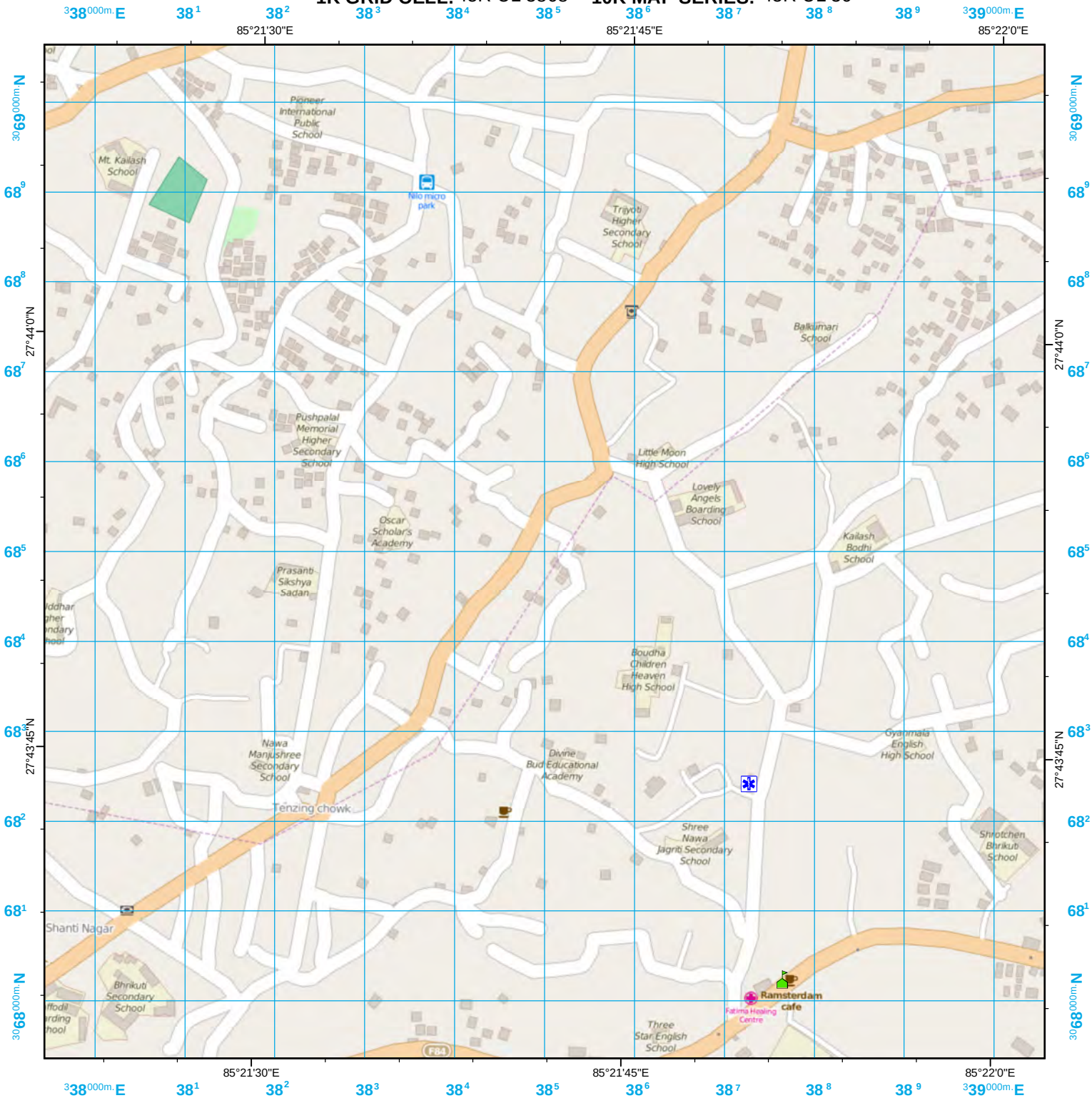

1000-m cell, 100-m grid, MGRS
World Geodetic System 1984 Datum
Grid Zone Designation:45R
100,000-m Square Identification:UL

Map: National Geographic, ©OpenStreetMap Contributors
Vector: ©OpenStreetmap Contributors
(These are national level assets and cannot be verified accurate at the local level.)

Not to be used for navigation.
For information and planning purposes only.

1:6,000 Scale

	0	50	100	200	300	400	
Meters							
Feet	0	162.5	325	650	975	1,300	

MGRS
100,000-m Square Grid
UL
45R
Grid Zone Designation

- Community Center
- Hospital
- Hotel
- Medical Service
- Embassy
- School

KATHMANDU AREA

INDEX MAP

MAPSHEET 88 of 150

114	115	116	117	118
101	102	103	104	105
86	87	88	89	90
71	72	73	74	75
55	56	57	58	59

KATHMANDU, NEPAL AREA

1K GRID CELL: 45R UL 3868 **10K MAP SERIES:** 45R UL 36

1000-m cell, 100-m grid, MGRS
World Geodetic System 1984 Datum
Grid Zone Designation:45R
100,000-m Square Identification:UL
Image: ©2014 DigitalGlobe
Map: National Geographic
Vector: ©OpenStreetmap Contributors
(These are national level assets and cannot be verified accurate at the local level.)

Not to be used for navigation.
For information and planning purposes only.

1:6,000 Scale

0 50 100 200 300 400 Meters
0 162.5 325 650 975 1,300 Feet

KATHMANDU AREA

INDEX MAP

MAPSHEET 88 of 150

114	115	116	117	118
101	102	103	104	105
86	87	88	89	90
71	72	73	74	75
55	56	57	58	59

MGRS
100,000-m Square Grid
UL
45R
Grid Zone Designation

- Community Center
- Hospital
- Hotel
- Medical Service
- Embassy
- School

KATHMANDU, NEPAL AREA

1K GRID CELL: 45R UL 3968 **10K MAP SERIES:** 45R UL 36

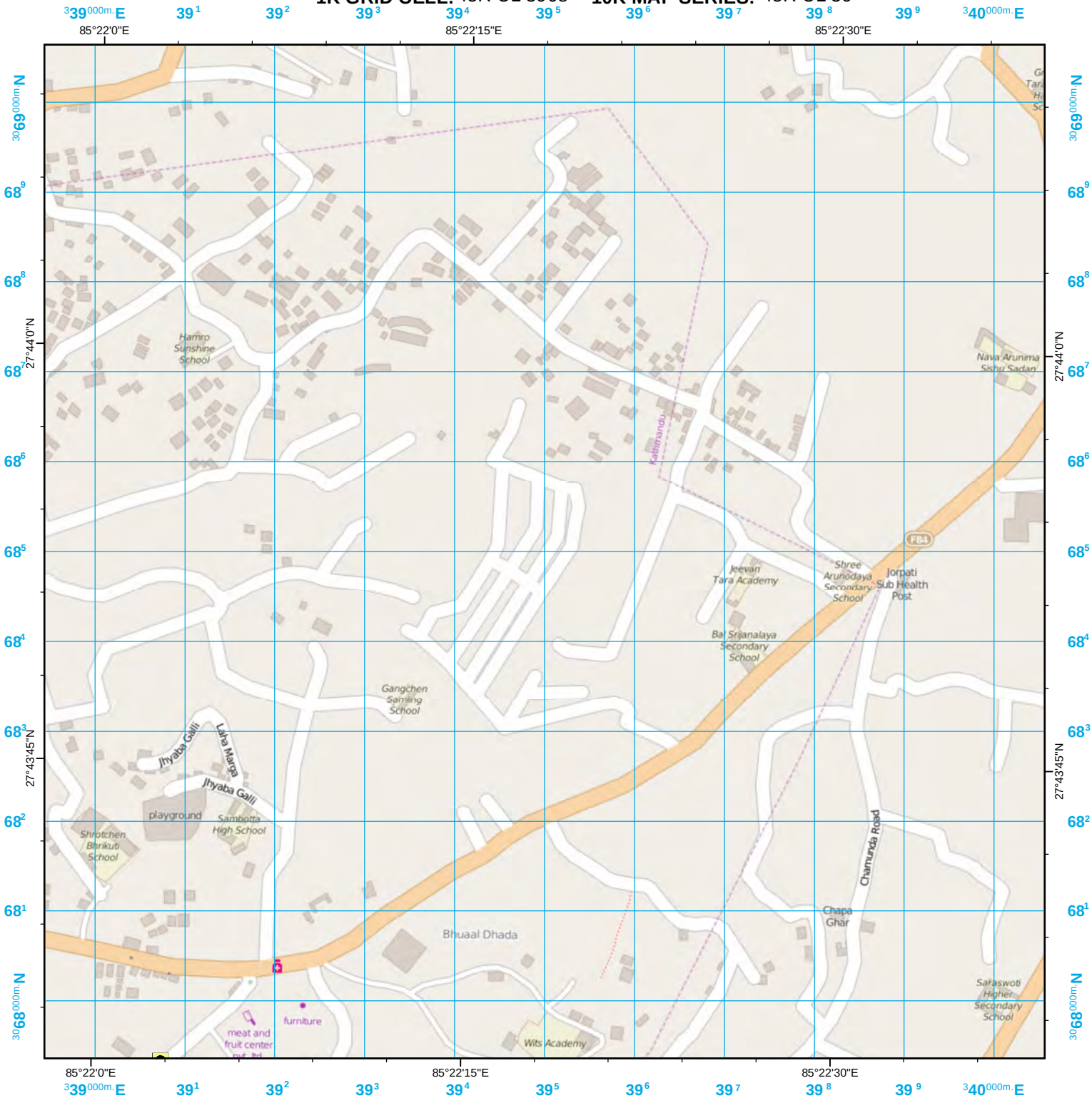

1000-m cell, 100-m grid, MGRS
World Geodetic System 1984 Datum
Grid Zone Designation:45R
100,000-m Square Identification:UL

Map: National Geographic, ©OpenStreetMap Contributors
Vector: ©OpenStreetmap Contributors
(These are national level assets and cannot be verified accurate at the local level.)

Not to be used for navigation.
For information and planning purposes only.

1:6,000 Scale

0 50 100 200 300 400 Meters
0 162.5 325 650 975 1,300 Feet

KATHMANDU AREA

INDEX MAP

MAPSHEET 89 of 150

115	116	117	118	119
102	103	104	105	106
87	88	89	90	91
72	73	74	75	76
56	57	58	59	60

MGRS
100,000-m Square Grid
UL
45R
Grid Zone Designation

- Community Center
- Hospital
- Hotel
- Medical Service
- Embassy
- School

KATHMANDU, NEPAL AREA

1K GRID CELL: 45R UL 3968 **10K MAP SERIES:** 45R UL 36

1000-m cell, 100-m grid, MGRS
World Geodetic System 1984 Datum
Grid Zone Designation:45R
100,000-m Square Identification:UL
Image: ©2014 DigitalGlobe
Map: National Geographic
Vector: ©OpenStreetmap Contributors
(These are national level assets and cannot be verified accurate at the local level.)

Not to be used for navigation.
For information and planning purposes only.

MGRS
100,000-m Square Grid
UL
45R
Grid Zone Designation

1:6,000 Scale

0 50 100 200 300 400 Meters
0 162.5 325 650 975 1,300 Feet

- Community Center
- Hospital
- Hotel
- Medical Service
- Embassy
- School

KATHMANDU AREA

INDEX MAP

MAPSHEET 89 of 150

115	116	117	118	119
102	103	104	105	106
87	88	89	90	91
72	73	74	75	76
56	57	58	59	60

KATHMANDU, NEPAL AREA

1K GRID CELL: 45R UL 4068 **10K MAP SERIES:** 45R UL 46

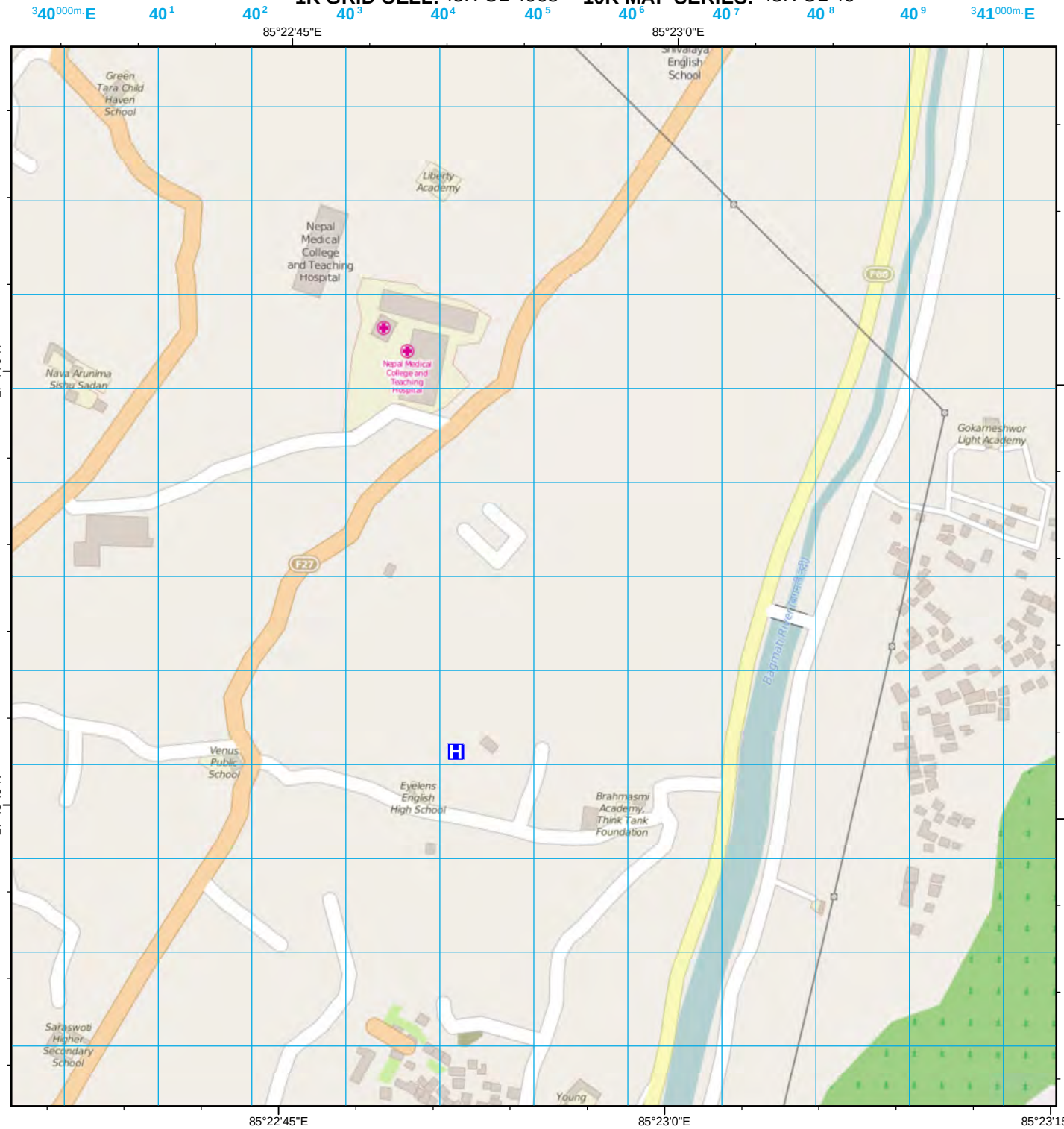

1000-m cell, 100-m grid, MGRS
World Geodetic System 1984 Datum
Grid Zone Designation:45R
100,000-m Square Identification:UL

Map: National Geographic, ©OpenStreetMap Contributors
Vector: ©OpenStreetmap Contributors
(These are national level assets and cannot be verified accurate at the local level.)

Not to be used for navigation.
For information and planning purposes only.

1:6,000 Scale

	0	50	100	200	300	400
Meters						
Feet	0	162.5	325	650	975	1,300

MGRS
100,000-m Square Grid
UL
45R
Grid Zone Designation

- Community Center
- Hospital
- Hotel
- Medical Service
- Embassy
- School

KATHMANDU AREA

INDEX MAP

MAPSHEET 90 of 150

116	117	118	119	120
103	104	105	106	107
88	89	90	91	92
73	74	75	76	77
57	58	59	60	61

KATHMANDU, NEPAL AREA

1K GRID CELL: 45R UL 4068 **10K MAP SERIES:** 45R UL 46

1000-m cell, 100-m grid, MGRS
World Geodetic System 1984 Datum
Grid Zone Designation:45R
100,000-m Square Identification:UL
Image: ©2014 DigitalGlobe
Map: National Geographic
Vector: ©OpenStreetmap Contributors
(These are national level assets and cannot be verified accurate at the local level.)

Not to be used for navigation.
For information and planning purposes only.

MGRS
100,000-m Square Grid
UL
45R
Grid Zone Designation

1:6,000 Scale

0	50	100	200	300	400	Meters
0	162.5	325	650	975	1,300	Feet

- Community Center
- Hospital
- Hotel
- Medical Service
- Embassy
- School

KATHMANDU AREA

INDEX MAP

MAPSHEET 90 of 150

116	117	118	119	120
103	104	105	106	107
88	89	**90**	91	92
73	74	75	76	77
57	58	59	60	61

KATHMANDU, NEPAL AREA

1K GRID CELL: 45R UL 4168 **10K MAP SERIES:** 45R UL 46

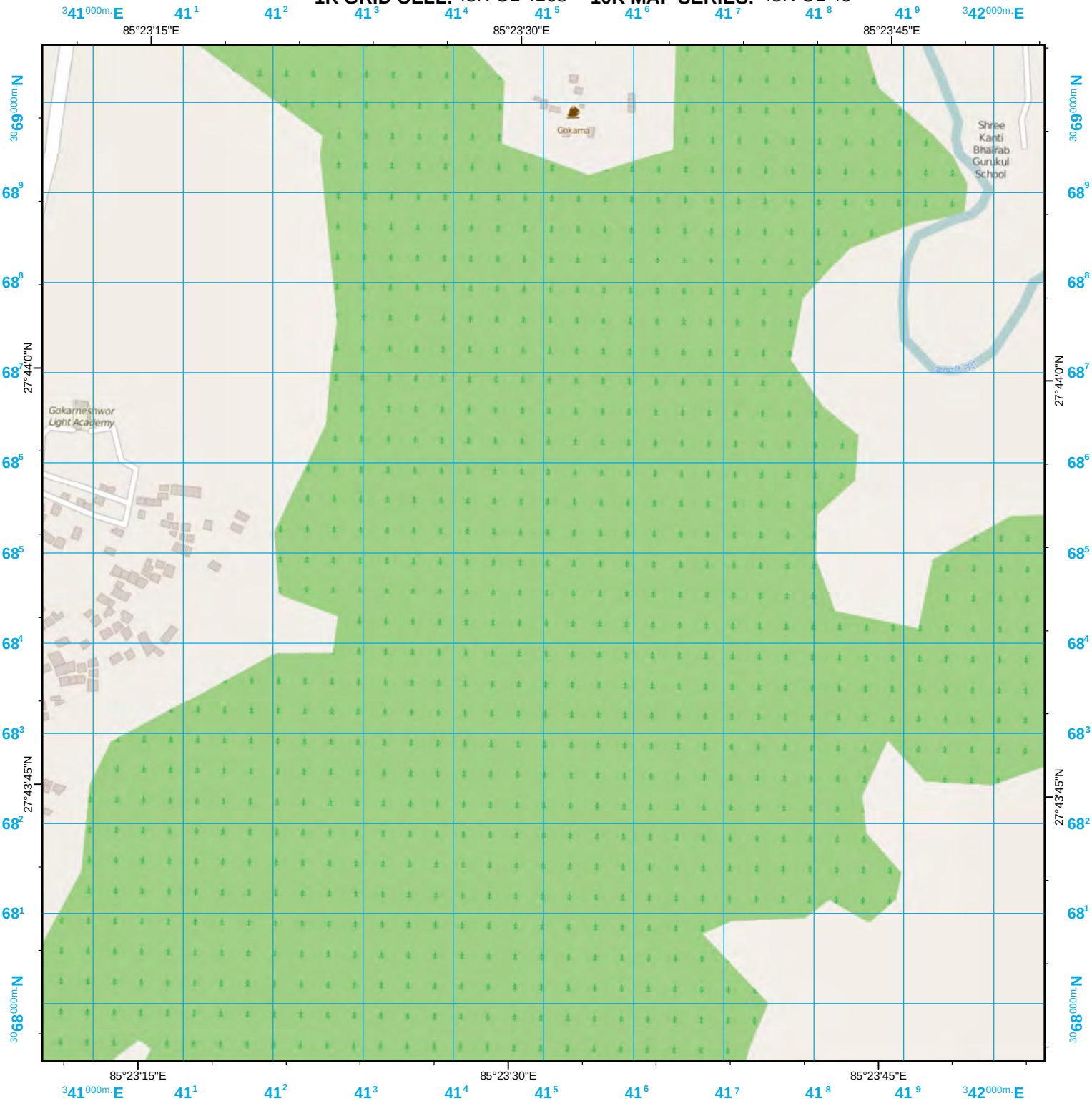

1000-m cell, 100-m grid, MGRS
World Geodetic System 1984 Datum
Grid Zone Designation:45R
100,000-m Square Identification:UL

Map: National Geographic, ©OpenStreetMap Contributors
Vector: ©OpenStreetmap Contributors
(These are national level assets and cannot be verified accurate at the local level.)

Not to be used for navigation.
For information and planning purposes only.

1:6,000 Scale

0	50	100	200	300	400	Meters
0	162.5	325	650	975	1,300	Feet

KATHMANDU AREA

INDEX MAP

MAPSHEET 91 of 150

117	118	119	120	121
104	105	106	107	108
89	90	91	92	93
74	75	76	77	78
58	59	60	61	62

MGRS
100,000-m Square Grid
UL
45R
Grid Zone Designation

- Community Center
- Hospital
- Hotel
- Medical Service
- Embassy
- School

KATHMANDU, NEPAL AREA

1K GRID CELL: 45R UL 4168 **10K MAP SERIES:** 45R UL 46

1000-m cell, 100-m grid, MGRS
World Geodetic System 1984 Datum
Grid Zone Designation:45R
100,000-m Square Identification:UL
Image: ©2014 DigitalGlobe
Map: National Geographic
Vector: ©OpenStreetmap Contributors
(These are national level assets and cannot be verified accurate at the local level.)

Not to be used for navigation.
For information and planning purposes only.

1:6,000 Scale

0 50 100 200 300 400 Meters
0 162.5 325 650 975 1,300 Feet

KATHMANDU AREA

INDEX MAP

MAPSHEET 91 of 150

117	118	119	120	121
104	105	106	107	108
89	90	**91**	92	93
74	75	76	77	78
58	59	60	61	62

MGRS
100,000-m Square Grid
UL
45R
Grid Zone Designation

- Community Center
- Hospital
- Hotel
- Medical Service
- Embassy
- School

KATHMANDU, NEPAL AREA

1K GRID CELL: 45R UL 4268 **10K MAP SERIES:** 45R UL 46

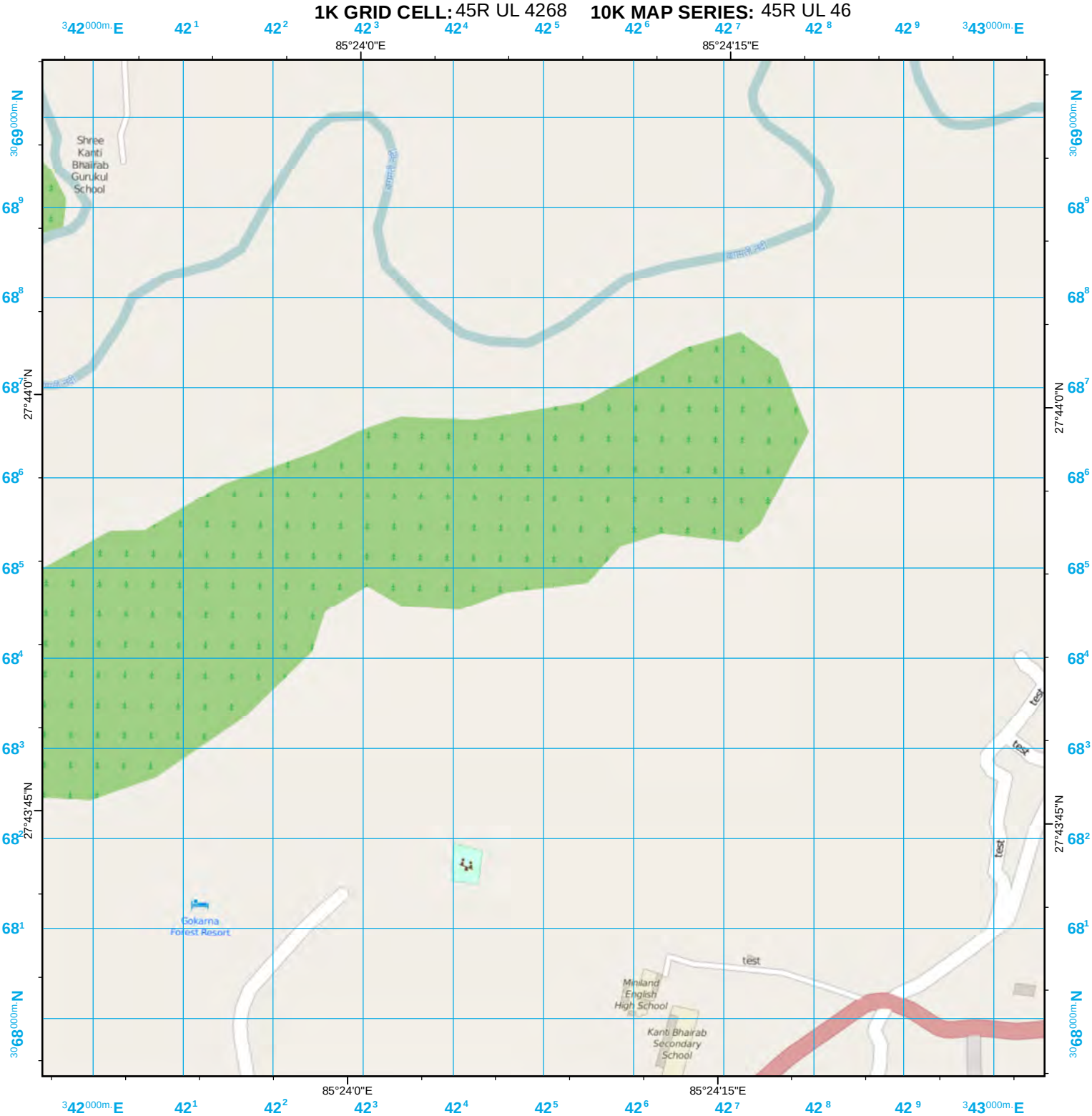

1000-m cell, 100-m grid, MGRS
World Geodetic System 1984 Datum
Grid Zone Designation:45R
100,000-m Square Identification:UL

Map: National Geographic, ©OpenStreetMap Contributors
Vector: ©OpenStreetmap Contributors
(These are national level assets and cannot be verified accurate at the local level.)

Not to be used for navigation.
For information and planning purposes only.

1:6,000 Scale

	0	50	100	200	300	400	
Meters							
Feet	0	162.5	325	650	975	1,300	

INDEX MAP

MAPSHEET 92 of 150

118	119	120	121	
105	106	107	108	109
90	91	92	93	94
75	76	77	78	79
59	60	61	62	63

KATHMANDU AREA

MGRS
100,000-m Square Grid
UL
45R
Grid Zone Designation

- Community Center
- Hospital
- Hotel
- Medical Service
- Embassy
- School

KATHMANDU, NEPAL AREA

1K GRID CELL: 45R UL 4268 **10K MAP SERIES:** 45R UL 46

1000-m cell, 100-m grid, MGRS
World Geodetic System 1984 Datum
Grid Zone Designation:45R
100,000-m Square Identification:UL
Image: ©2014 DigitalGlobe
Map: National Geographic
Vector: ©OpenStreetmap Contributors
(These are national level assets and cannot be verified accurate at the local level.)

Not to be used for navigation.
For information and planning purposes only.

1:6,000 Scale

0	50	100	200	300	400	Meters
0	162.5	325	650	975	1,300	Feet

KATHMANDU AREA

INDEX MAP

MAPSHEET 92 of 150

118	119	120	121	
105	106	107	108	109
90	91	92	93	94
75	76	77	78	79
59	60	61	62	63

MGRS
100,000-m Square Grid
UL
45R
Grid Zone Designation

- C Community Center
- Hospital
- Hotel
- Medical Service
- Embassy
- School

KATHMANDU, NEPAL AREA

1K GRID CELL: 45R UL 4368 **10K MAP SERIES:** 45R UL 46

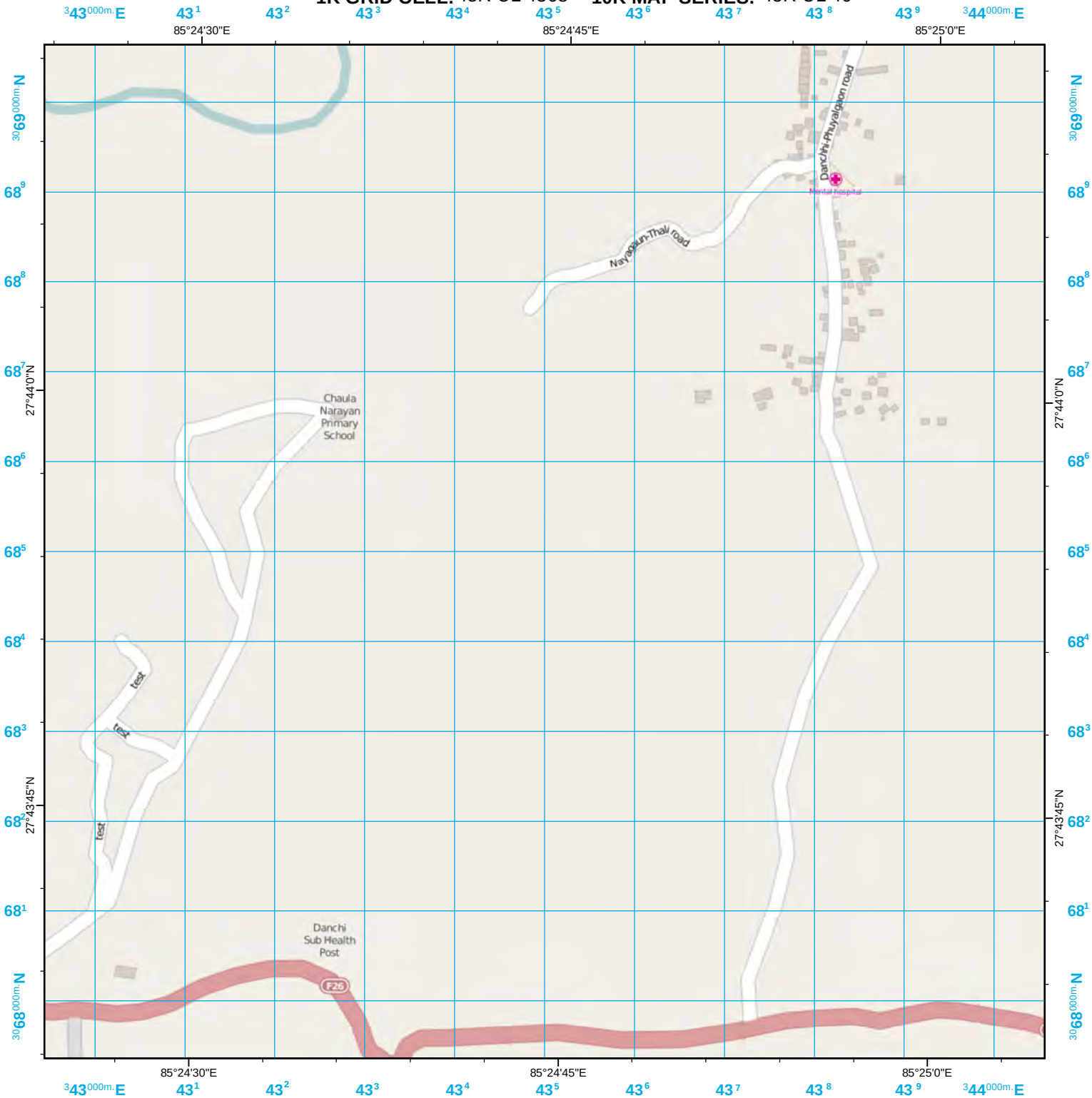

1000-m cell, 100-m grid, MGRS
World Geodetic System 1984 Datum
Grid Zone Designation:45R
100,000-m Square Identification:UL

Map: National Geographic, ©OpenStreetMap Contributors
Vector: ©OpenStreetmap Contributors
(These are national level assets and cannot be verified accurate at the local level.)

Not to be used for navigation.
For information and planning purposes only.

1:6,000 Scale

	0	50	100	200	300	400	
Meters							
Feet	0	162.5	325	650	975	1,300	

KATHMANDU AREA

INDEX MAP

MAPSHEET 93 of 150

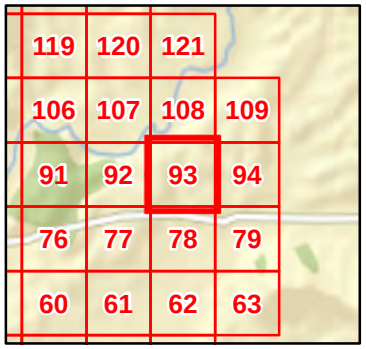

MGRS
100,000-m Square Grid
UL
45R
Grid Zone Designation

- Community Center
- Hospital
- Hotel
- Medical Service
- Embassy
- School

KATHMANDU, NEPAL AREA

1K GRID CELL: 45R UL 4368 **10K MAP SERIES:** 45R UL 46

1000-m cell, 100-m grid, MGRS
World Geodetic System 1984 Datum
Grid Zone Designation:45R
100,000-m Square Identification:UL
Image: ©2014 DigitalGlobe
Map: National Geographic
Vector: ©OpenStreetmap Contributors
(These are national level assets and cannot be verified accurate at the local level.)

Not to be used for navigation.
For information and planning purposes only.

MGRS
100,000-m Square Grid
UL
45R
Grid Zone Designation

1:6,000 Scale

0 50 100 200 300 400 Meters
0 162.5 325 650 975 1,300 Feet

- Community Center
- Hospital
- Hotel
- Medical Service
- Embassy
- School

KATHMANDU AREA

INDEX MAP

MAPSHEET 93 of 150

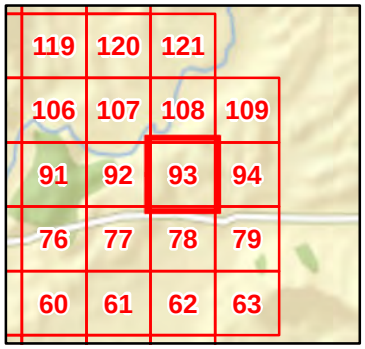

KATHMANDU, NEPAL AREA

1K GRID CELL: 45R UL 4468 **10K MAP SERIES:** 45R UL 46

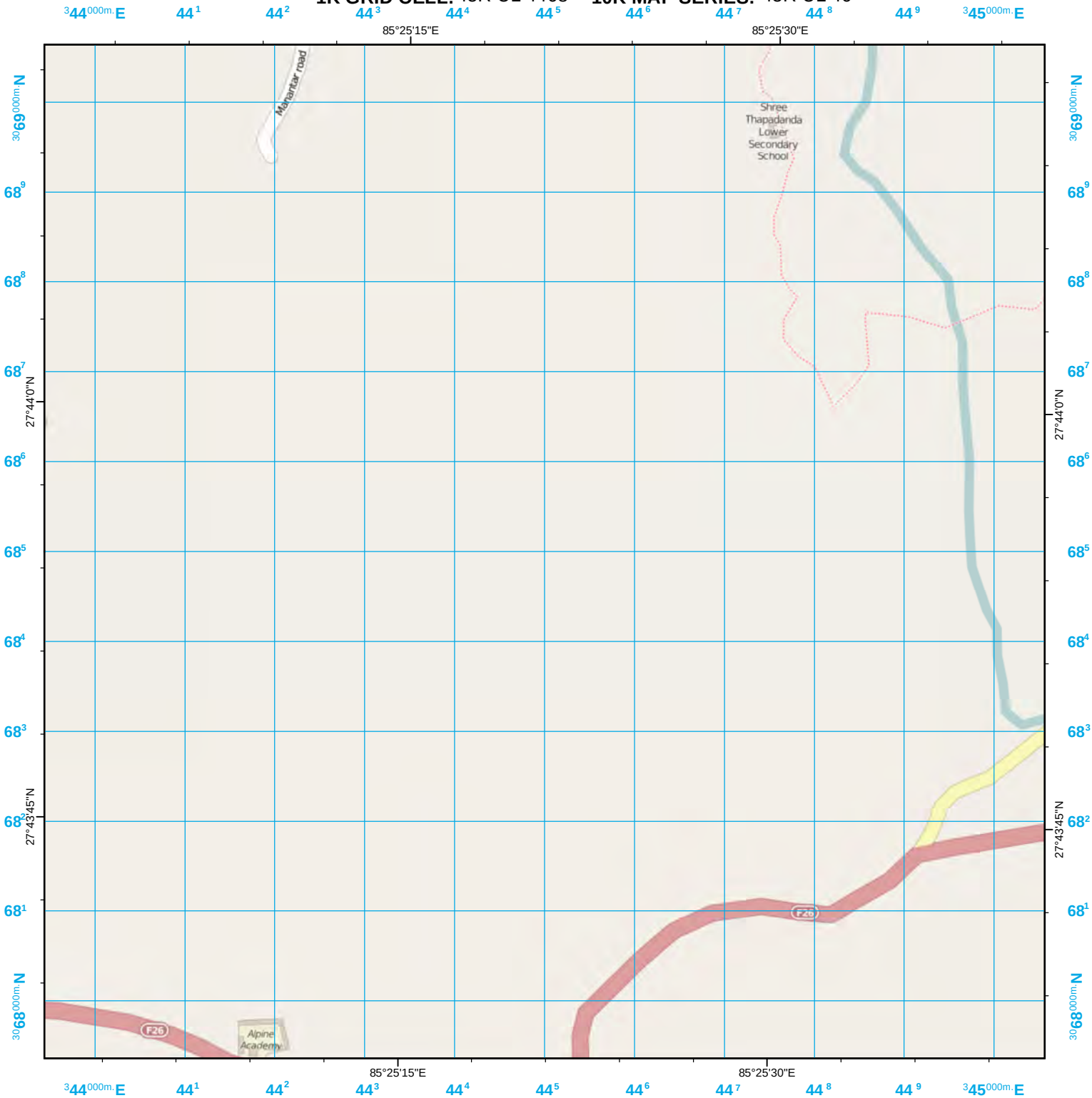

1000-m cell, 100-m grid, MGRS
World Geodetic System 1984 Datum
Grid Zone Designation:45R
100,000-m Square Identification:UL

Map: National Geographic, ©OpenStreetMap Contributors
Vector: ©OpenStreetmap Contributors
(These are national level assets and cannot be verified accurate at the local level.)

Not to be used for navigation.
For information and planning purposes only.

1:6,000 Scale

0	50	100	200	300	400	Meters
0	162.5	325	650	975	1,300	Feet

KATHMANDU AREA

INDEX MAP

MAPSHEET 94 of 150

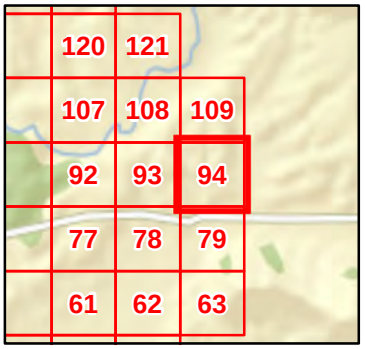

MGRS
100,000-m Square Grid
UL
45R
Grid Zone Designation

- Community Center
- Hospital
- Hotel
- Medical Service
- Embassy
- School

KATHMANDU, NEPAL AREA

1K GRID CELL: 45R UL 4468 **10K MAP SERIES:** 45R UL 46



1000-m cell, 100-m grid, MGRS
World Geodetic System 1984 Datum
Grid Zone Designation:45R
100,000-m Square Identification:UL
Image: ©2014 DigitalGlobe
Map: National Geographic
Vector: ©OpenStreetmap Contributors
(These are national level assets and cannot be verified accurate at the local level.)

Not to be used for navigation.
For information and planning purposes only.

MGRS
100,000-m Square Grid
UL
45R
Grid Zone Designation

1:6,000 Scale

0 50 100 200 300 400 Meters
0 162.5 325 650 975 1,300 Feet

- Community Center
- Hospital
- Hotel
- Medical Service
- Embassy
- School

KATHMANDU AREA

INDEX MAP

MAPSHEET 94 of 150

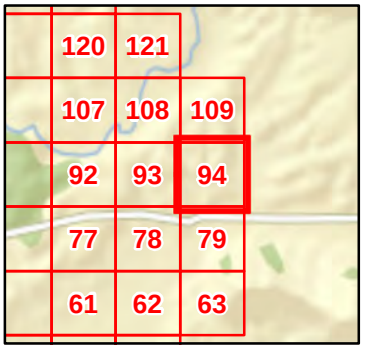

KATHMANDU, NEPAL AREA

1K GRID CELL: 45R UL 3069 **10K MAP SERIES:** 45R UL 36

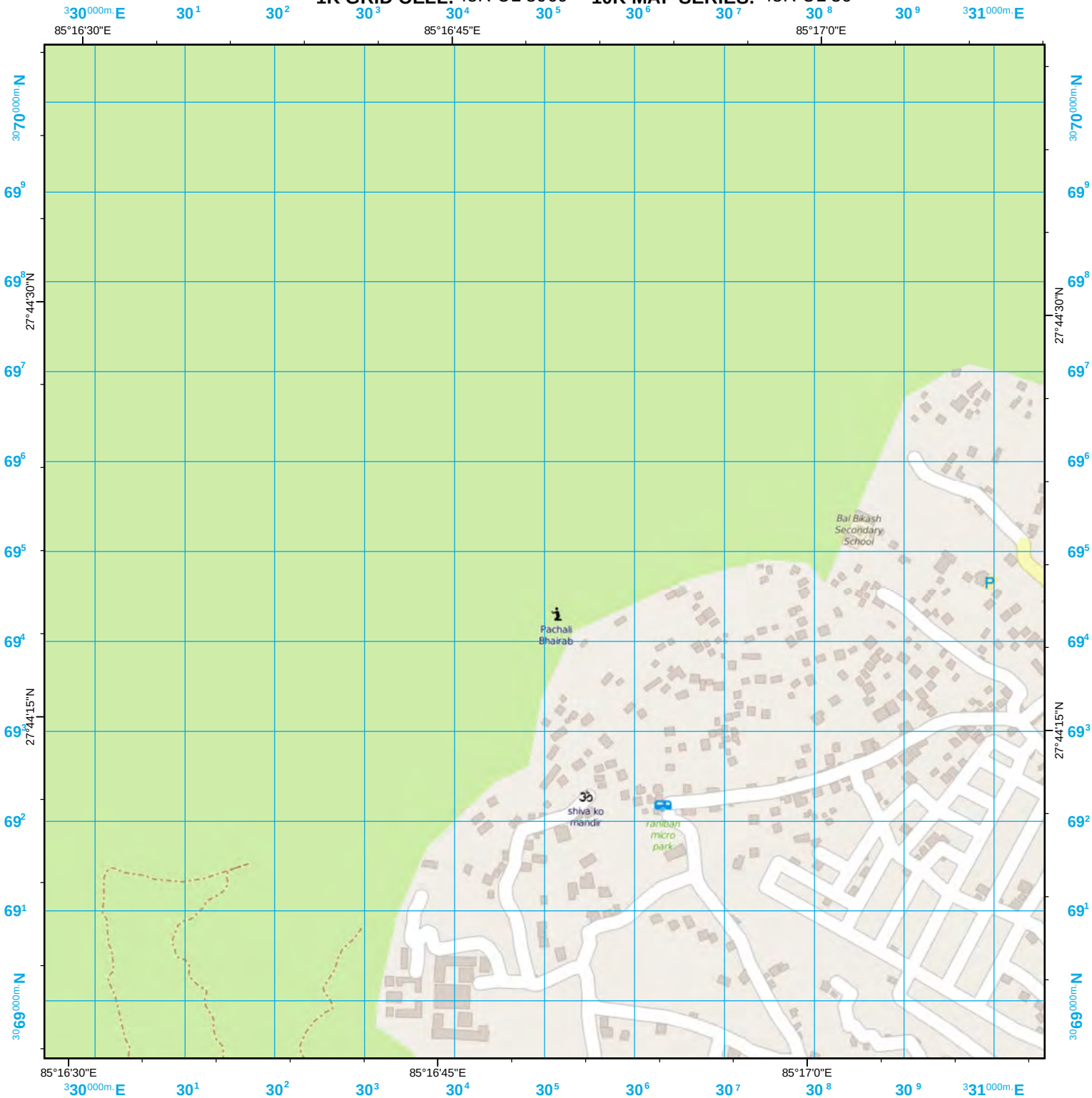

1000-m cell, 100-m grid, MGRS
World Geodetic System 1984 Datum
Grid Zone Designation:45R
100,000-m Square Identification:UL

Map: National Geographic, ©OpenStreetMap Contributors
Vector: ©OpenStreetmap Contributors
(These are national level assets and cannot be verified accurate at the local level.)
Not to be used for navigation.
For information and planning purposes only.

1:6,000 Scale

0 50 100 200 300 400 Meters
0 162.5 325 650 975 1,300 Feet

KATHMANDU AREA

INDEX MAP

MAPSHEET 95 of 150

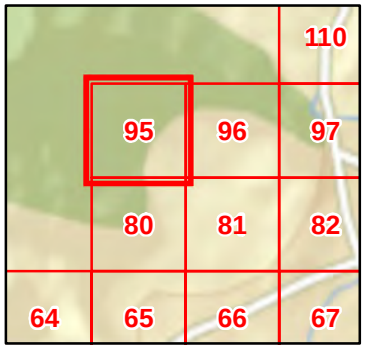

MGRS
100,000-m Square Grid
UL
45R
Grid Zone Designation

- Community Center
- Hospital
- Hotel
- Medical Service
- Embassy
- School

KATHMANDU, NEPAL AREA

1K GRID CELL: 45R UL 3069 **10K MAP SERIES:** 45R UL 36



1000-m cell, 100-m grid, MGRS
World Geodetic System 1984 Datum
Grid Zone Designation:45R
100,000-m Square Identification:UL
Image: ©2014 DigitalGlobe
Map: National Geographic
Vector: ©OpenStreetmap Contributors
(These are national level assets and cannot be verified accurate at the local level.)

Not to be used for navigation.
For information and planning purposes only.

1:6,000 Scale

0	50	100	200	300	400	Meters
0	162.5	325	650	975	1,300	Feet

KATHMANDU AREA

INDEX MAP

MAPSHEET 95 of 150

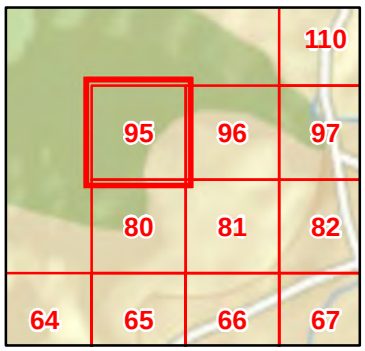

MGRS
100,000-m Square Grid
UL
45R
Grid Zone Designation

- Community Center
- Hospital
- Hotel
- Medical Service
- Embassy
- School

KATHMANDU, NEPAL AREA

1K GRID CELL: 45R UL 3169 **10K MAP SERIES:** 45R UL 36

1000-m cell, 100-m grid, MGRS
World Geodetic System 1984 Datum
Grid Zone Designation:45R
100,000-m Square Identification:UL

Map: National Geographic, ©OpenStreetMap Contributors
Vector: ©OpenStreetmap Contributors
(These are national level assets and cannot be verified accurate at the local level.)

Not to be used for navigation.
For information and planning purposes only.

1:6,000 Scale

	0	50	100	200	300	400
Meters						
Feet	0	162.5	325	650	975	1,300

KATHMANDU AREA

INDEX MAP

MAPSHEET 96 of 150

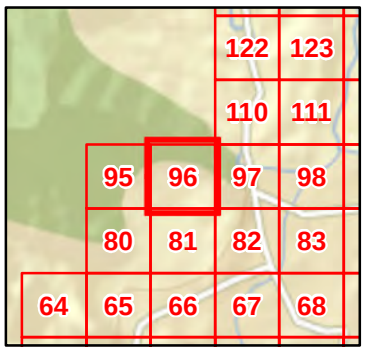

MGRS
100,000-m Square Grid
UL
45R
Grid Zone Designation

- Community Center
- Hospital
- Hotel
- Medical Service
- Embassy
- School

KATHMANDU, NEPAL AREA

1K GRID CELL: 45R UL 3169 **10K MAP SERIES:** 45R UL 36



1000-m cell, 100-m grid, MGRS
World Geodetic System 1984 Datum
Grid Zone Designation:45R
100,000-m Square Identification:UL
Image: ©2014 DigitalGlobe
Map: National Geographic
Vector: ©OpenStreetmap Contributors
(These are national level assets and cannot be verified accurate at the local level.)

Not to be used for navigation.
For information and planning purposes only.

1:6,000 Scale

0 50 100 200 300 400 Meters
0 162.5 325 650 975 1,300 Feet

KATHMANDU AREA

INDEX MAP

MAPSHEET 96 of 150

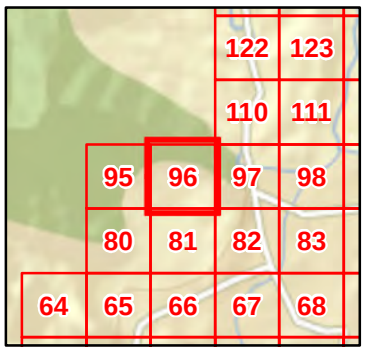

MGRS
100,000-m Square Grid
UL
45R
Grid Zone Designation

- Community Center
- Hospital
- Hotel
- Medical Service
- Embassy
- School

KATHMANDU, NEPAL AREA

1K GRID CELL: 45R UL 3269 **10K MAP SERIES:** 45R UL 36

1000-m cell, 100-m grid, MGRS
World Geodetic System 1984 Datum
Grid Zone Designation:45R
100,000-m Square Identification:UL

Map: National Geographic, ©OpenStreetMap Contributors
Vector: ©OpenStreetmap Contributors
(These are national level assets and cannot be verified accurate at the local level.)

Not to be used for navigation.
For information and planning purposes only.

1:6,000 Scale

	0	50	100	200	300	400	Meters
	0	162.5	325	650	975	1,300	Feet

KATHMANDU AREA

INDEX MAP

MAPSHEET 97 of 150

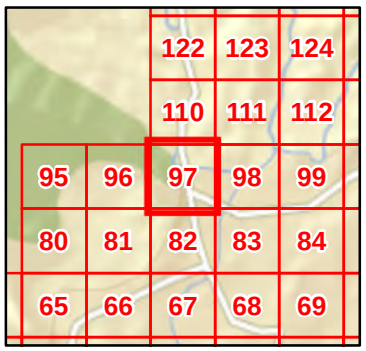

MGRS
100,000-m Square Grid
UL
45R
Grid Zone Designation

- Community Center
- Hospital
- Hotel
- Medical Service
- Embassy
- School

KATHMANDU, NEPAL AREA

1K GRID CELL: 45R UL 3269 **10K MAP SERIES:** 45R UL 36

1000-m cell, 100-m grid, MGRS
World Geodetic System 1984 Datum
Grid Zone Designation:45R
100,000-m Square Identification:UL
Image: ©2014 DigitalGlobe
Map: National Geographic
Vector: ©OpenStreetmap Contributors
(These are national level assets and cannot be verified accurate at the local level.)

Not to be used for navigation.
For information and planning purposes only.

1:6,000 Scale

0 50 100 200 300 400 Meters
0 162.5 325 650 975 1,300 Feet

KATHMANDU AREA

INDEX MAP

MAPSHEET 97 of 150

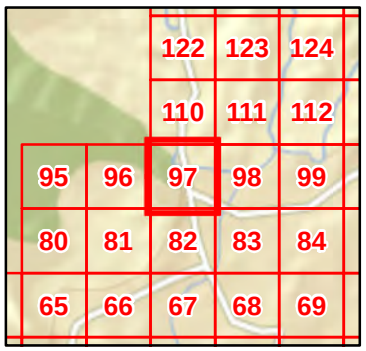

MGRS
100,000-m Square Grid
UL
45R
Grid Zone Designation

- Community Center
- Hospital
- Hotel
- Medical Service
- Embassy
- School

KATHMANDU, NEPAL AREA

1K GRID CELL: 45R UL 3369 **10K MAP SERIES:** 45R UL 36

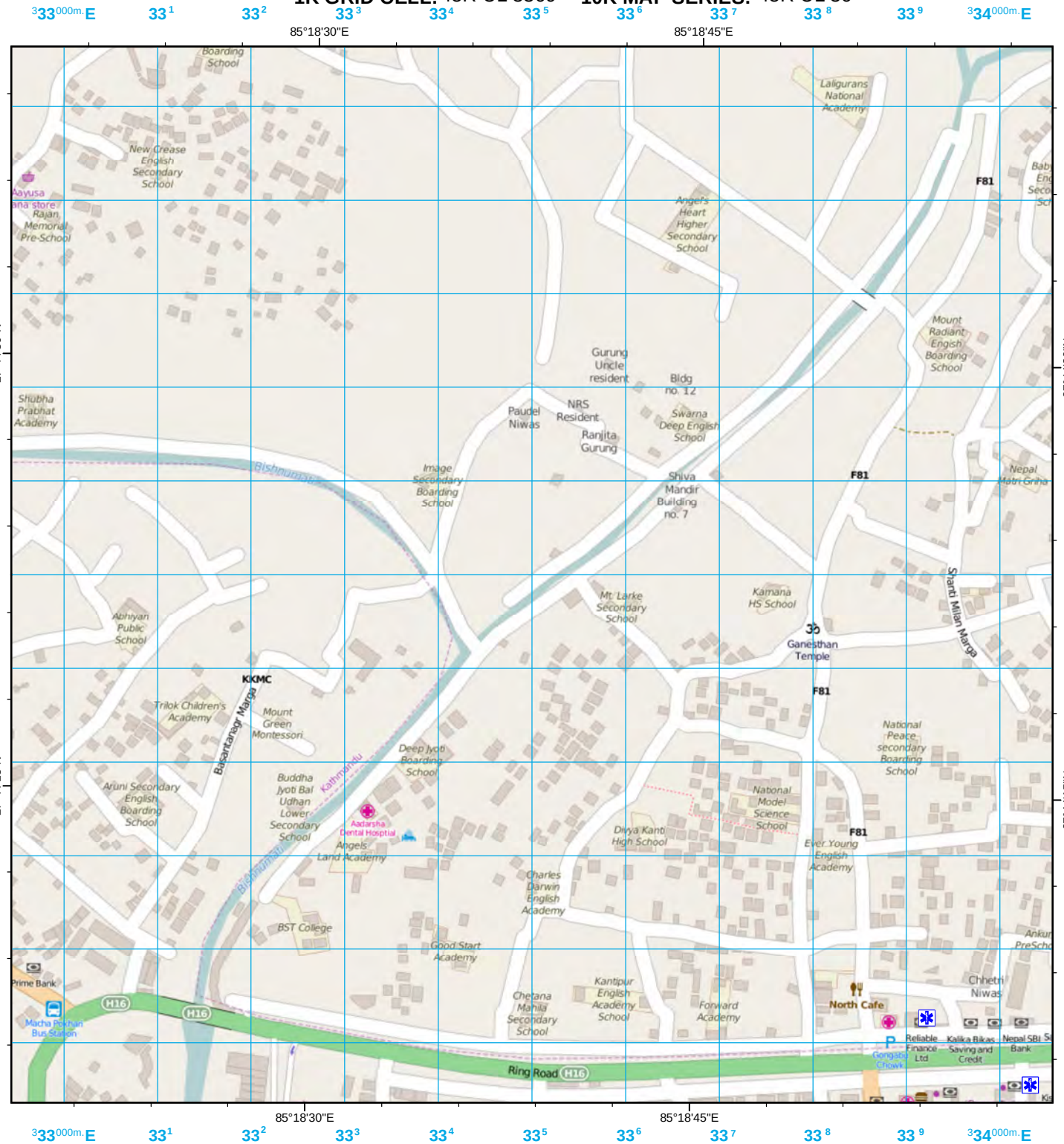

1000-m cell, 100-m grid, MGRS
World Geodetic System 1984 Datum
Grid Zone Designation:45R
100,000-m Square Identification:UL

Map: National Geographic, ©OpenStreetMap Contributors
Vector: ©OpenStreetmap Contributors
(These are national level assets and cannot be verified accurate at the local level.)

Not to be used for navigation.
For information and planning purposes only.

1:6,000 Scale

0	50	100	200	300	400	Meters
0	162.5	325	650	975	1,300	Feet

KATHMANDU AREA

INDEX MAP

MAPSHEET 98 of 150

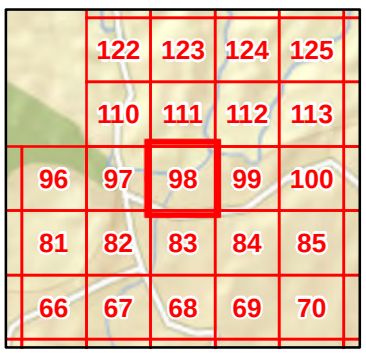

MGRS
100,000-m Square Grid
UL
45R
Grid Zone Designation

- Community Center
- Hospital
- Hotel
- Medical Service
- Embassy
- School

KATHMANDU, NEPAL AREA

1K GRID CELL: 45R UL 3369 **10K MAP SERIES:** 45R UL 36

1000-m cell, 100-m grid, MGRS
World Geodetic System 1984 Datum
Grid Zone Designation:45R
100,000-m Square Identification:UL
Image: ©2014 DigitalGlobe
Map: National Geographic
Vector: ©OpenStreetmap Contributors
(These are national level assets and cannot be verified accurate at the local level.)

Not to be used for navigation.
For information and planning purposes only.

1:6,000 Scale

0 50 100 200 300 400 Meters
0 162.5 325 650 975 1,300 Feet

KATHMANDU AREA

INDEX MAP

MAPSHEET 98 of 150

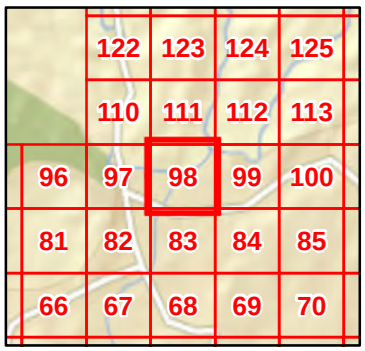

MGRS
100,000-m Square Grid
UL
45R
Grid Zone Designation

- Community Center
- Hospital
- Hotel
- Medical Service
- Embassy
- School

KATHMANDU, NEPAL AREA

1K GRID CELL: 45R UL 3469 **10K MAP SERIES:** 45R UL 36

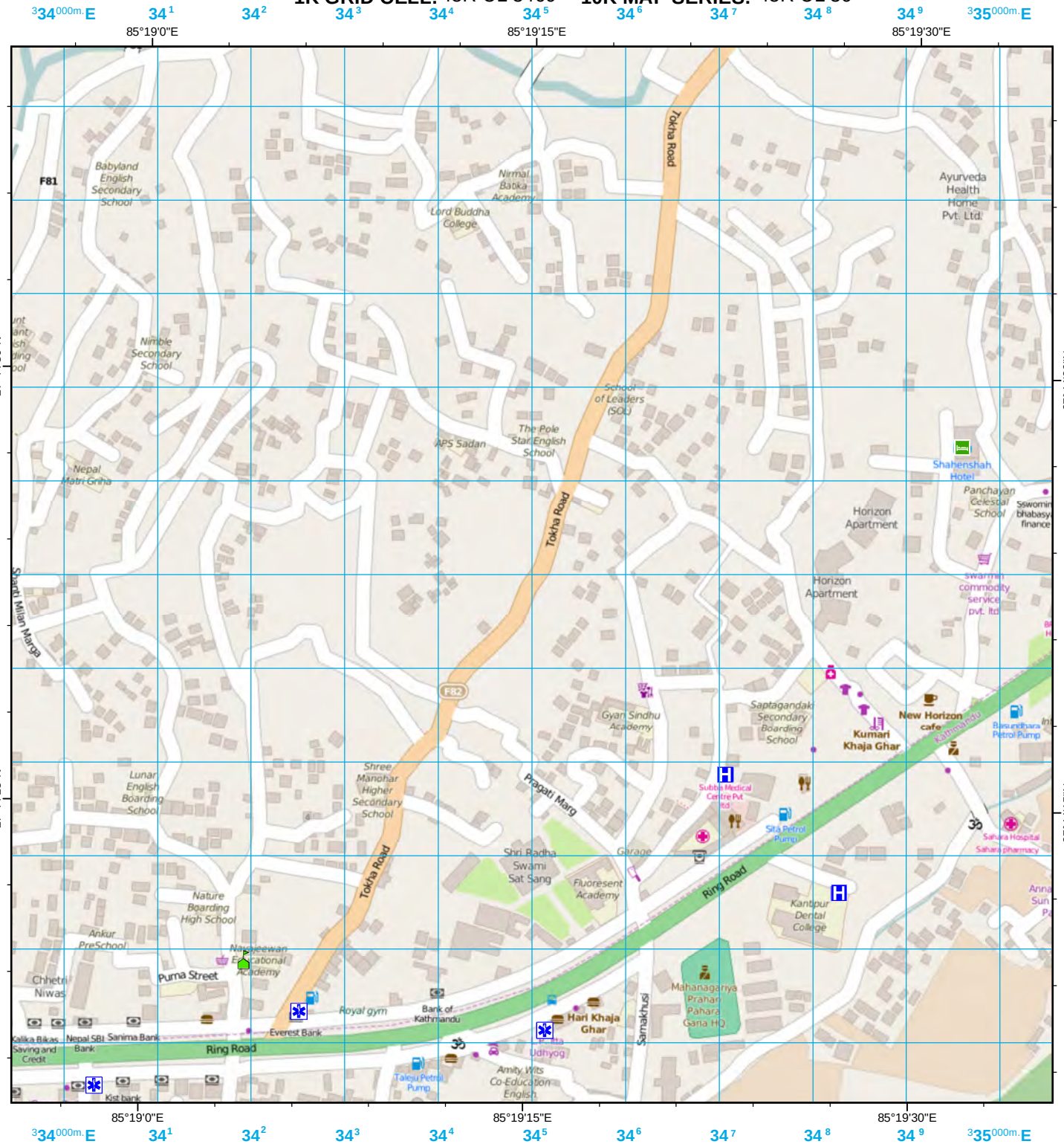

85°19'0"E 85°19'15"E 85°19'30"E

27°44'30"N 27°44'15"N

$^{3}34^{000m}$E 34^{1} 34^{2} 34^{3} 34^{4} 34^{5} 34^{6} 34^{7} 34^{8} 34^{9} $^{3}35^{000m}$E

^{3070000m}N ^{3069000m}N

69^{9} 69^{8} 69^{7} 69^{6} 69^{5} 69^{4} 69^{3} 69^{2} 69^{1}

1000-m cell, 100-m grid, MGRS
World Geodetic System 1984 Datum
Grid Zone Designation:45R
100,000-m Square Identification:UL

Map: National Geographic, ©OpenStreetMap Contributors
Vector: ©OpenStreetmap Contributors
(These are national level assets and cannot be verified accurate at the local level.)

Not to be used for navigation.
For information and planning purposes only.

1:6,000 Scale

0 50 100 200 300 400 Meters
0 162.5 325 650 975 1,300 Feet

MGRS
100,000-m Square Grid
UL
45R
Grid Zone Designation

- Community Center
- Hospital
- Hotel
- Medical Service
- Embassy
- School

KATHMANDU AREA

INDEX MAP

MAPSHEET 99 of 150

122	123	124	125	126
110	111	112	113	114
97	98	**99**	100	101
82	83	84	85	86
67	68	69	70	71

KATHMANDU, NEPAL AREA

1K GRID CELL: 45R UL 3469 **10K MAP SERIES:** 45R UL 36

1000-m cell, 100-m grid, MGRS
World Geodetic System 1984 Datum
Grid Zone Designation:45R
100,000-m Square Identification:UL
Image: ©2014 DigitalGlobe
Map: National Geographic
Vector: ©OpenStreetmap Contributors
(These are national level assets and cannot be verified accurate at the local level.)

Not to be used for navigation.
For information and planning purposes only.

MGRS
100,000-m Square Grid
UL
45R
Grid Zone Designation

1:6,000 Scale

0 50 100 200 300 400 Meters
0 162.5 325 650 975 1,300 Feet

- Community Center
- Hospital
- Hotel
- Medical Service
- Embassy
- School

KATHMANDU AREA

INDEX MAP

MAPSHEET 99 of 150

122	123	124	125	126
110	111	112	113	114
97	98	99	100	101
82	83	84	85	86
67	68	69	70	71

KATHMANDU, NEPAL AREA

1K GRID CELL: 45R UL 3569 **10K MAP SERIES:** 45R UL 36

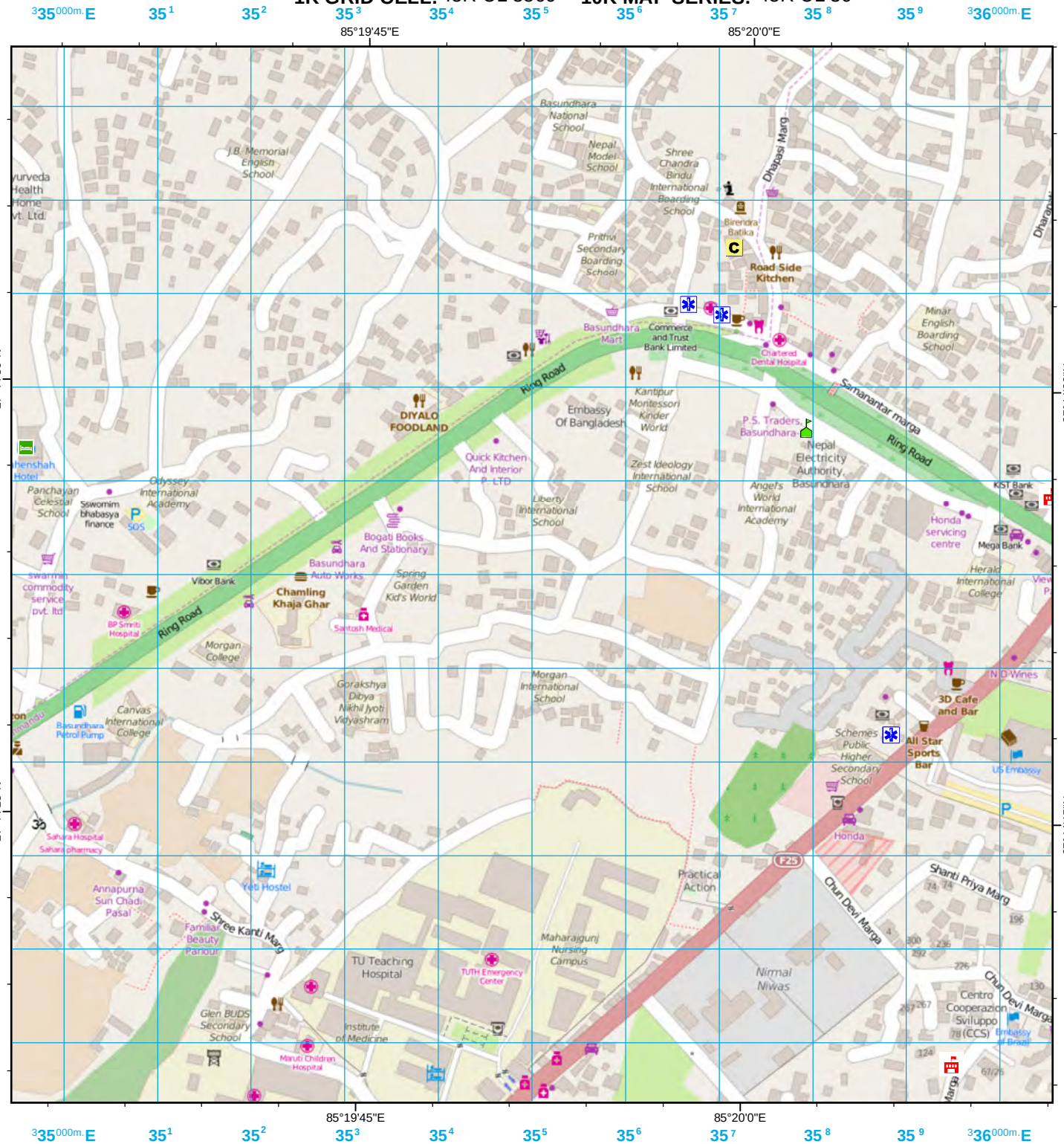

1000-m cell, 100-m grid, MGRS
World Geodetic System 1984 Datum
Grid Zone Designation:45R
100,000-m Square Identification:UL

Map: National Geographic, ©OpenStreetMap Contributors
Vector: ©OpenStreetmap Contributors
(These are national level assets and cannot be verified accurate at the local level.)

Not to be used for navigation.
For information and planning purposes only.

1:6,000 Scale

0 50 100 200 300 400 Meters
0 162.5 325 650 975 1,300 Feet

KATHMANDU AREA

INDEX MAP

MAPSHEET 100 of 150

123	124	125	126	127
111	112	113	114	115
98	99	100	101	102
83	84	85	86	87
68	69	70	71	72

MGRS
100,000-m Square Grid
UL
45R
Grid Zone Designation

- Community Center
- Hospital
- Hotel
- Medical Service
- Embassy
- School

KATHMANDU, NEPAL AREA

1K GRID CELL: 45R UL 3569 **10K MAP SERIES:** 45R UL 36

1000-m cell, 100-m grid, MGRS
World Geodetic System 1984 Datum
Grid Zone Designation:45R
100,000-m Square Identification:UL
Image: ©2014 DigitalGlobe
Map: National Geographic
Vector: ©OpenStreetmap Contributors
(These are national level assets and cannot be verified accurate at the local level.)

Not to be used for navigation.
For information and planning purposes only.

1:6,000 Scale

0 50 100 200 300 400 Meters
0 162.5 325 650 975 1,300 Feet

KATHMANDU AREA

INDEX MAP

MAPSHEET 100 of 150

123	124	125	126	127
111	112	113	114	115
98	99	**100**	101	102
83	84	85	86	87
68	69	70	71	72

MGRS
100,000-m Square Grid
UL
45R
Grid Zone Designation

- C Community Center
- Hospital
- Hotel
- Medical Service
- Embassy
- School

KATHMANDU, NEPAL AREA

1K GRID CELL: 45R UL 3669 **10K MAP SERIES:** 45R UL 36

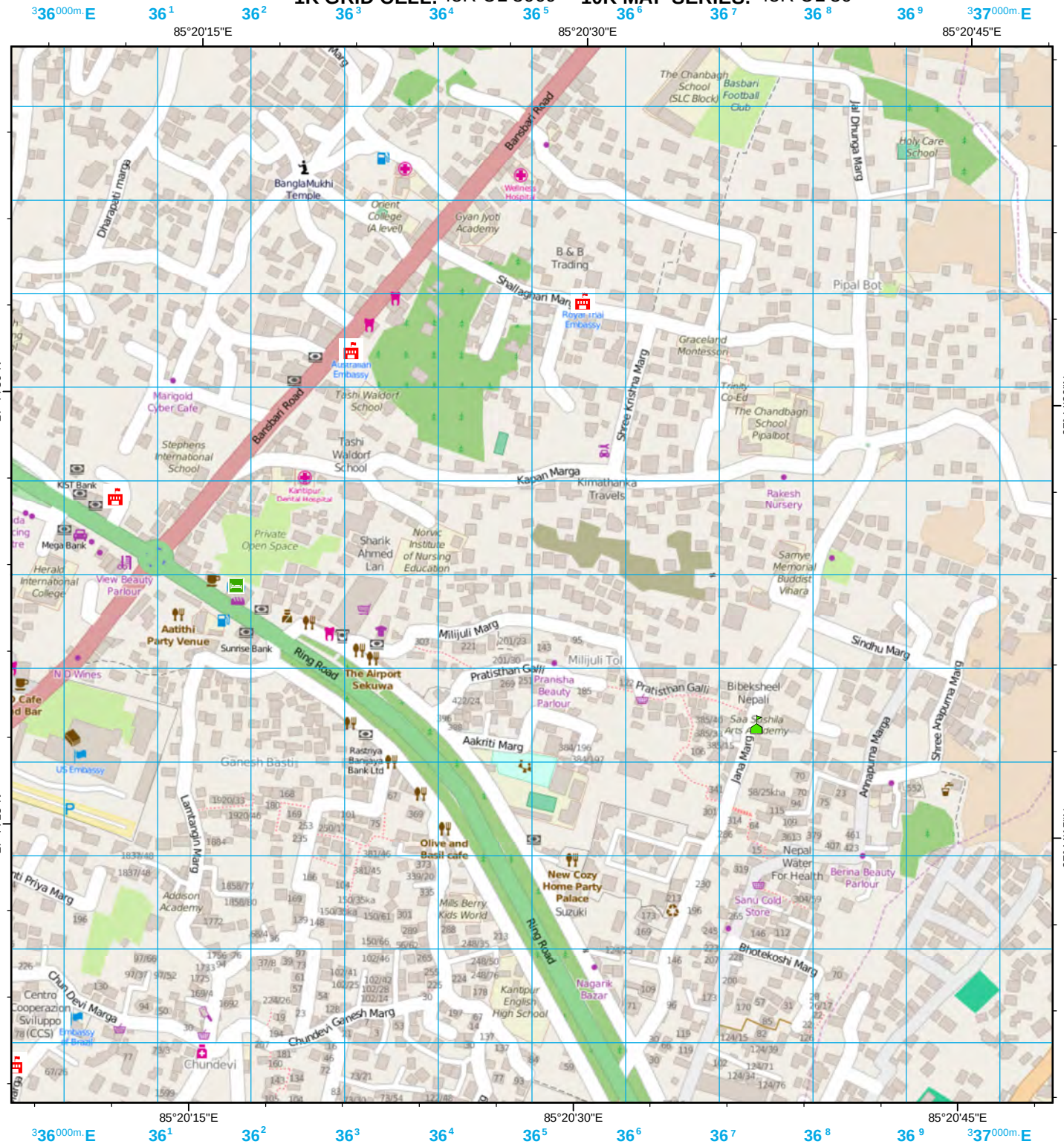

1000-m cell, 100-m grid, MGRS
World Geodetic System 1984 Datum
Grid Zone Designation:45R
100,000-m Square Identification:UL

Map: National Geographic, ©OpenStreetMap Contributors
Vector: ©OpenStreetmap Contributors
(These are national level assets and cannot be verified accurate at the local level.)

Not to be used for navigation.
For information and planning purposes only.

1:6,000 Scale

0	50	100	200	300	400	Meters
0	162.5	325	650	975	1,300	Feet

INDEX MAP

MAPSHEET 101 of 150

124	125	126	127	128
112	113	114	115	116
99	100	101	102	103
84	85	86	87	88
69	70	71	72	73

KATHMANDU AREA

MGRS
100,000-m Square Grid
UL
45R
Grid Zone Designation

- Community Center
- Hospital
- Hotel
- Medical Service
- Embassy
- School

KATHMANDU, NEPAL AREA

1K GRID CELL: 45R UL 3669 **10K MAP SERIES:** 45R UL 36

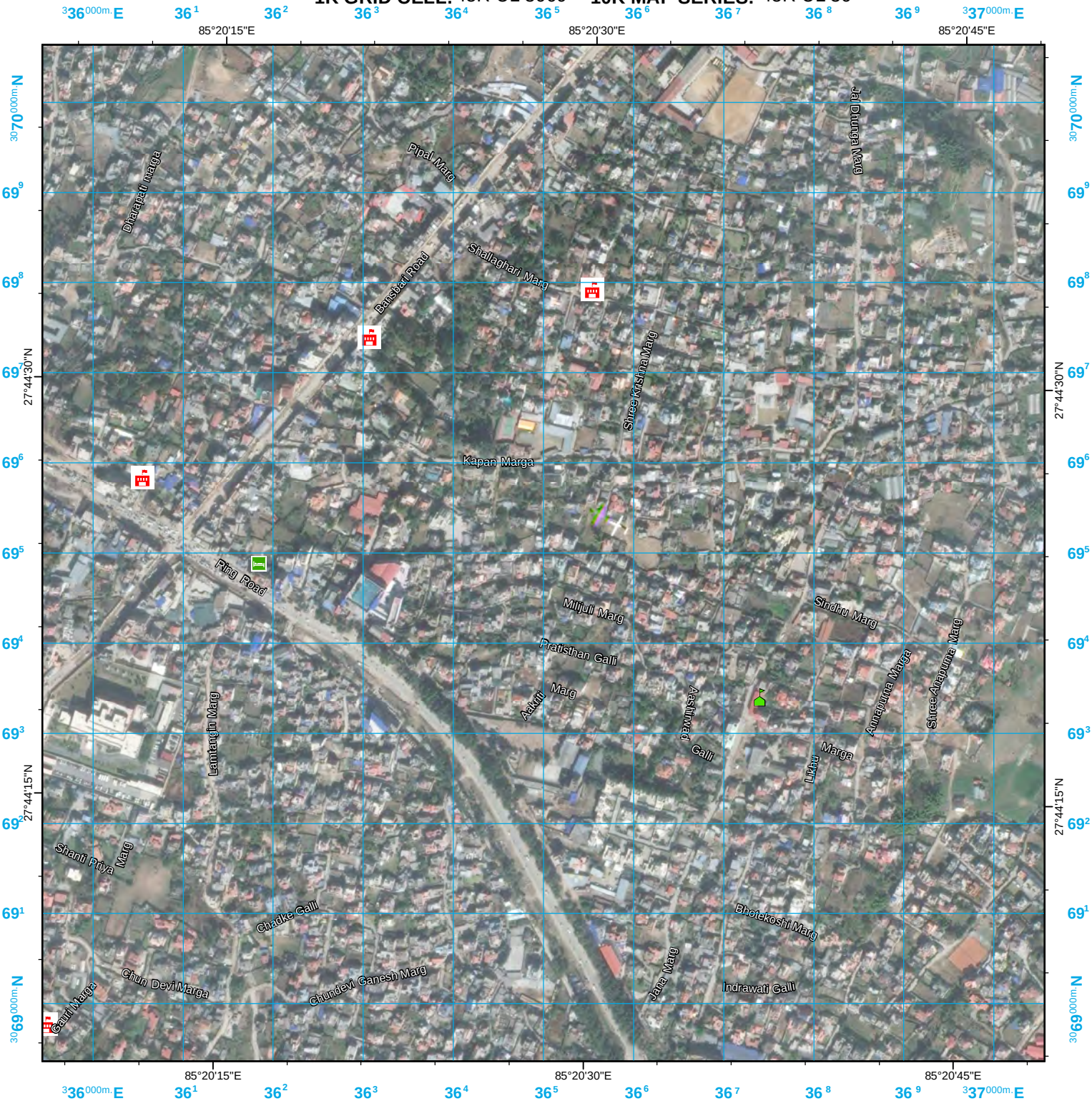

1000-m cell, 100-m grid, MGRS
World Geodetic System 1984 Datum
Grid Zone Designation:45R
100,000-m Square Identification:UL
Image: ©2014 DigitalGlobe
Map: National Geographic
Vector: ©OpenStreetmap Contributors
(These are national level assets and cannot be verified accurate at the local level.)

Not to be used for navigation.
For information and planning purposes only.

1:6,000 Scale

0 50 100 200 300 400 Meters
0 162.5 325 650 975 1,300 Feet

KATHMANDU AREA

INDEX MAP

MAPSHEET 101 of 150

124	125	126	127	128
112	113	114	115	116
99	100	**101**	102	103
84	85	86	87	88
69	70	71	72	73

MGRS
100,000-m Square Grid
UL
45R
Grid Zone Designation

- Community Center
- Hospital
- Hotel
- Medical Service
- Embassy
- School

KATHMANDU, NEPAL AREA

1K GRID CELL: 45R UL 3769 **10K MAP SERIES:** 45R UL 36

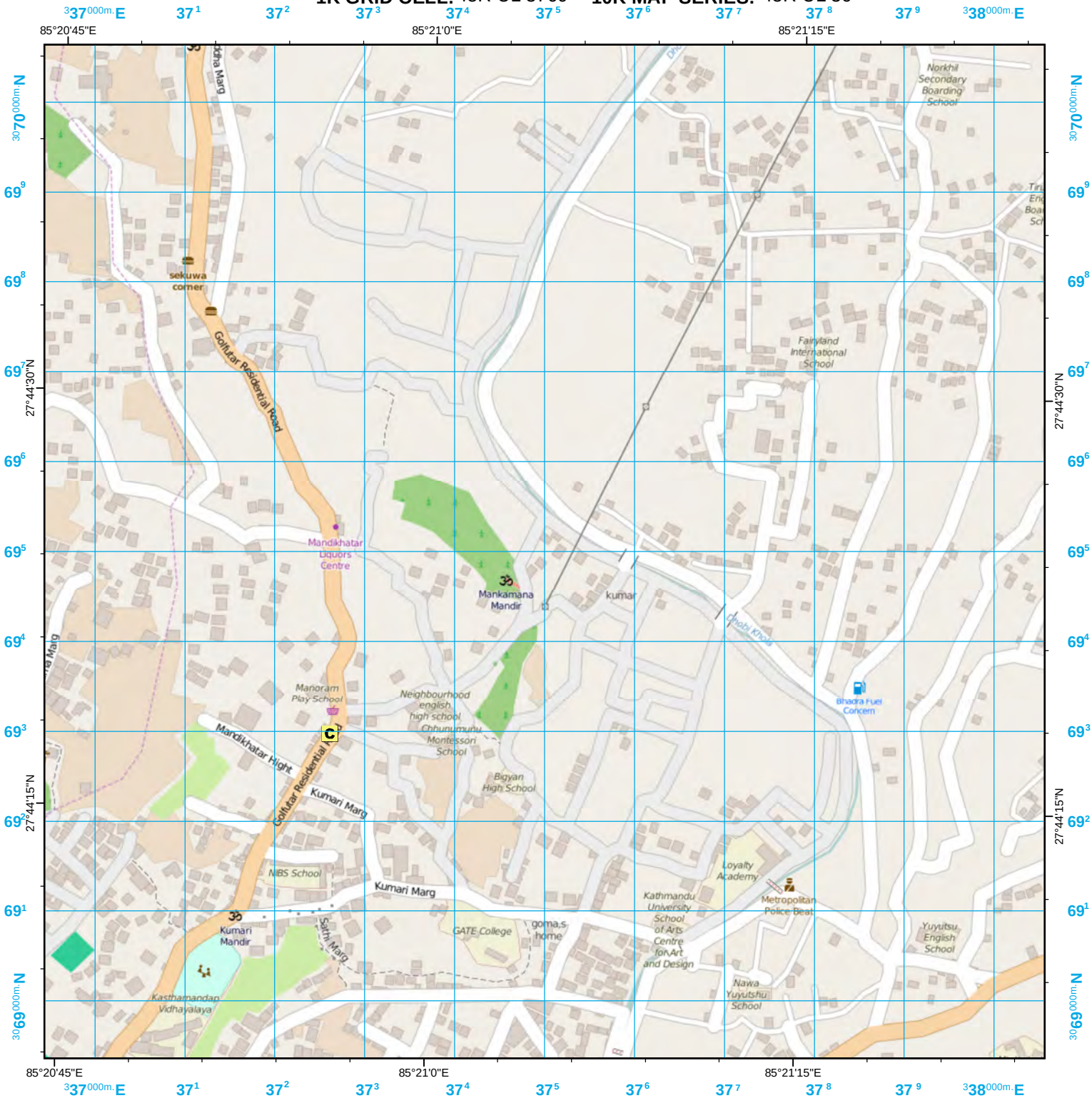

1000-m cell, 100-m grid, MGRS
World Geodetic System 1984 Datum
Grid Zone Designation:45R
100,000-m Square Identification:UL

Map: National Geographic, ©OpenStreetMap Contributors
Vector: ©OpenStreetmap Contributors
(These are national level assets and cannot be verified accurate at the local level.)

Not to be used for navigation.
For information and planning purposes only.

1:6,000 Scale

0	50	100	200	300	400	Meters
0	162.5	325	650	975	1,300	Feet

INDEX MAP

MAPSHEET 102 of 150

125	126	127	128	129
113	114	115	116	117
100	101	**102**	103	104
85	86	87	88	89
70	71	72	73	74

KATHMANDU AREA

MGRS
100,000-m Square Grid
UL
45R
Grid Zone Designation

- Community Center
- Hospital
- Hotel
- Medical Service
- Embassy
- School

KATHMANDU, NEPAL AREA

1K GRID CELL: 45R UL 3769 **10K MAP SERIES:** 45R UL 36

1000-m cell, 100-m grid, MGRS
World Geodetic System 1984 Datum
Grid Zone Designation:45R
100,000-m Square Identification:UL
Image: ©2014 DigitalGlobe
Map: National Geographic
Vector: ©OpenStreetmap Contributors
(These are national level assets and cannot be verified accurate at the local level.)

Not to be used for navigation.
For information and planning purposes only.

MGRS
100,000-m Square Grid
UL
45R
Grid Zone Designation

1:6,000 Scale

0 50 100 200 300 400 Meters
0 162.5 325 650 975 1,300 Feet

- C Community Center
- Hospital
- Hotel
- Medical Service
- Embassy
- School

KATHMANDU AREA

INDEX MAP

MAPSHEET 102 of 150

125	126	127	128	129
113	114	115	116	117
100	101	102	103	104
85	86	87	88	89
70	71	72	73	74

KATHMANDU, NEPAL AREA

1K GRID CELL: 45R UL 3869 **10K MAP SERIES:** 45R UL 36

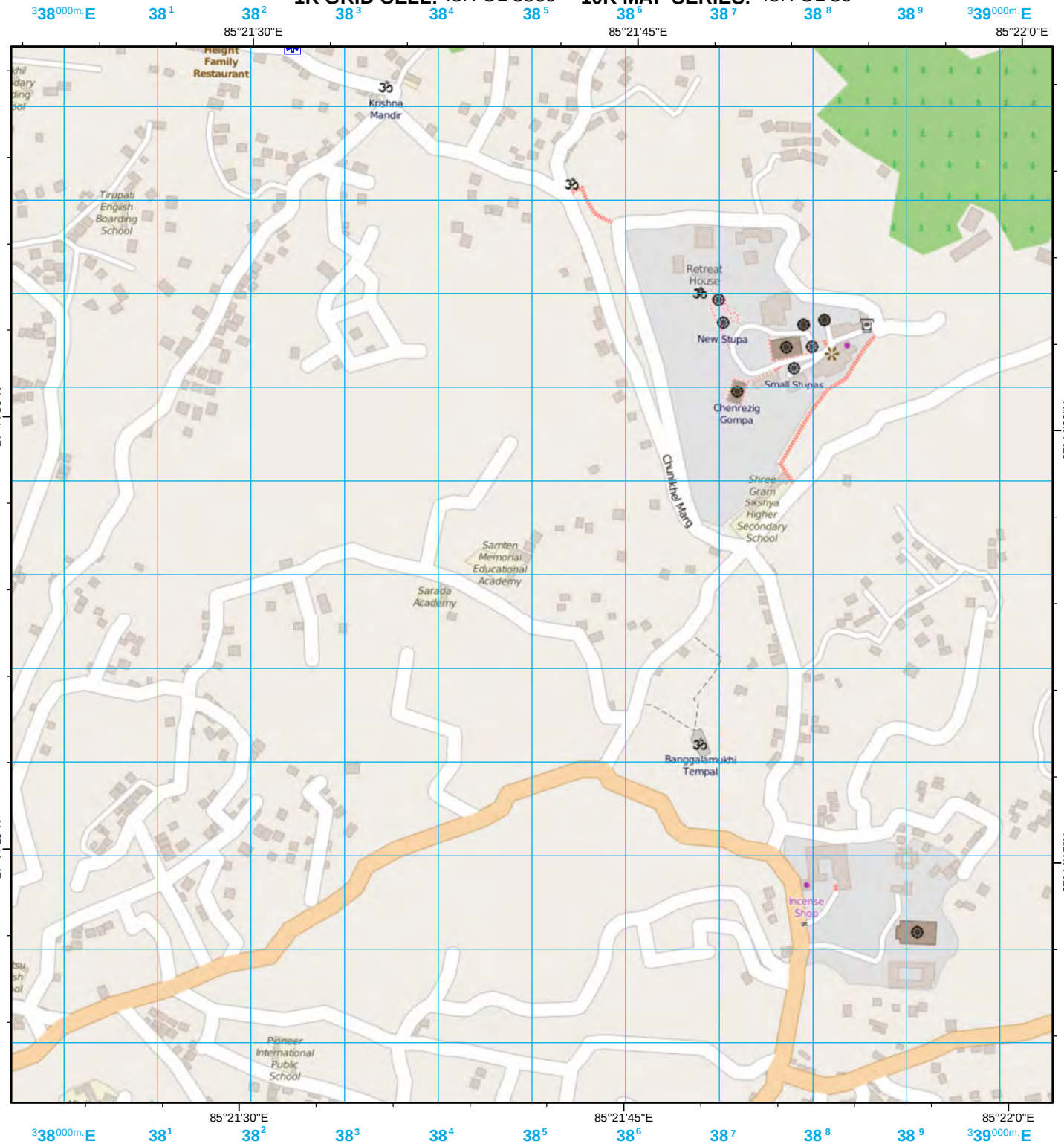

1000-m cell, 100-m grid, MGRS
World Geodetic System 1984 Datum
Grid Zone Designation:45R
100,000-m Square Identification:UL

Map: National Geographic, ©OpenStreetMap Contributors
Vector: ©OpenStreetmap Contributors
(These are national level assets and cannot be verified accurate at the local level.)

Not to be used for navigation.
For information and planning purposes only.

1:6,000 Scale

0 50 100 200 300 400 Meters
0 162.5 325 650 975 1,300 Feet

KATHMANDU AREA

INDEX MAP

MAPSHEET 103 of 150

126	127	128	129	130
114	115	116	117	118
101	102	103	104	105
86	87	88	89	90
71	72	73	74	75

MGRS
100,000-m Square Grid
UL
45R
Grid Zone Designation

- Community Center
- Hospital
- Hotel
- Medical Service
- Embassy
- School

KATHMANDU, NEPAL AREA

1K GRID CELL: 45R UL 3869 **10K MAP SERIES:** 45R UL 36

1000-m cell, 100-m grid, MGRS
World Geodetic System 1984 Datum
Grid Zone Designation:45R
100,000-m Square Identification:UL
Image: ©2014 DigitalGlobe
Map: National Geographic
Vector: ©OpenStreetmap Contributors
(These are national level assets and cannot be verified accurate at the local level.)

Not to be used for navigation.
For information and planning purposes only.

MGRS
100,000-m Square Grid
UL
45R
Grid Zone Designation

1:6,000 Scale

0 50 100 200 300 400 Meters
0 162.5 325 650 975 1,300 Feet

- Community Center
- Hospital
- Hotel
- Medical Service
- Embassy
- School

KATHMANDU AREA

INDEX MAP

MAPSHEET 103 of 150

126	127	128	129	130
114	115	116	117	118
101	102	103	104	105
86	87	88	89	90
71	72	73	74	75

KATHMANDU, NEPAL AREA

1K GRID CELL: 45R UL 3969 **10K MAP SERIES:** 45R UL 36

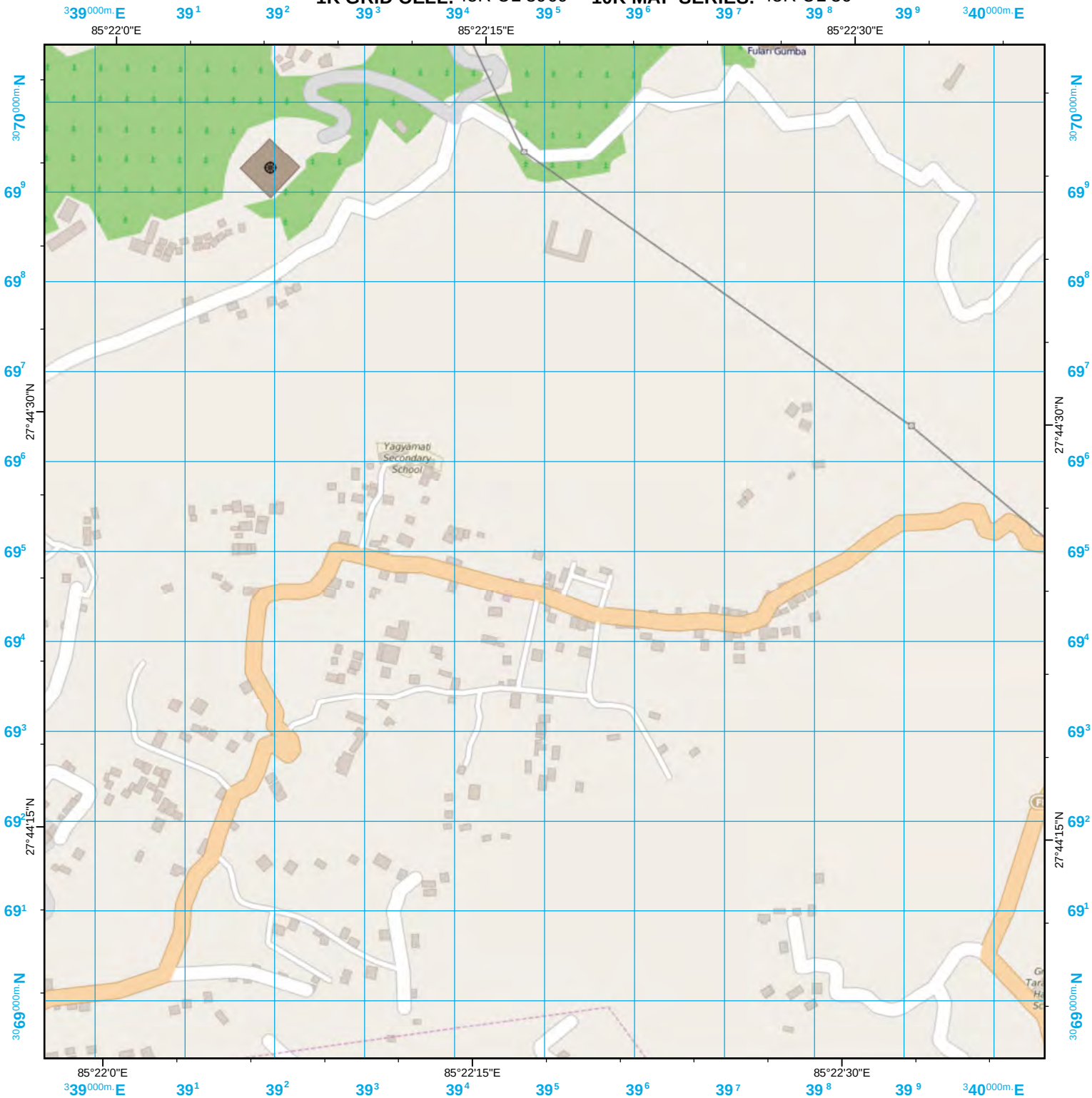

1000-m cell, 100-m grid, MGRS
World Geodetic System 1984 Datum
Grid Zone Designation:45R
100,000-m Square Identification:UL

Map: National Geographic, ©OpenStreetMap Contributors
Vector: ©OpenStreetmap Contributors
(These are national level assets and cannot be verified accurate at the local level.)

Not to be used for navigation.
For information and planning purposes only.

1:6,000 Scale

0 50 100 200 300 400 Meters
0 162.5 325 650 975 1,300 Feet

MGRS
100,000-m Square Grid
UL
45R
Grid Zone Designation

- Community Center
- Hospital
- Hotel
- Medical Service
- Embassy
- School

KATHMANDU AREA

INDEX MAP

MAPSHEET 104 of 150

127	128	129	130	131
115	116	117	118	119
102	103	104	105	106
87	88	89	90	91
72	73	74	75	76

KATHMANDU, NEPAL AREA

1K GRID CELL: 45R UL 3969 **10K MAP SERIES:** 45R UL 36

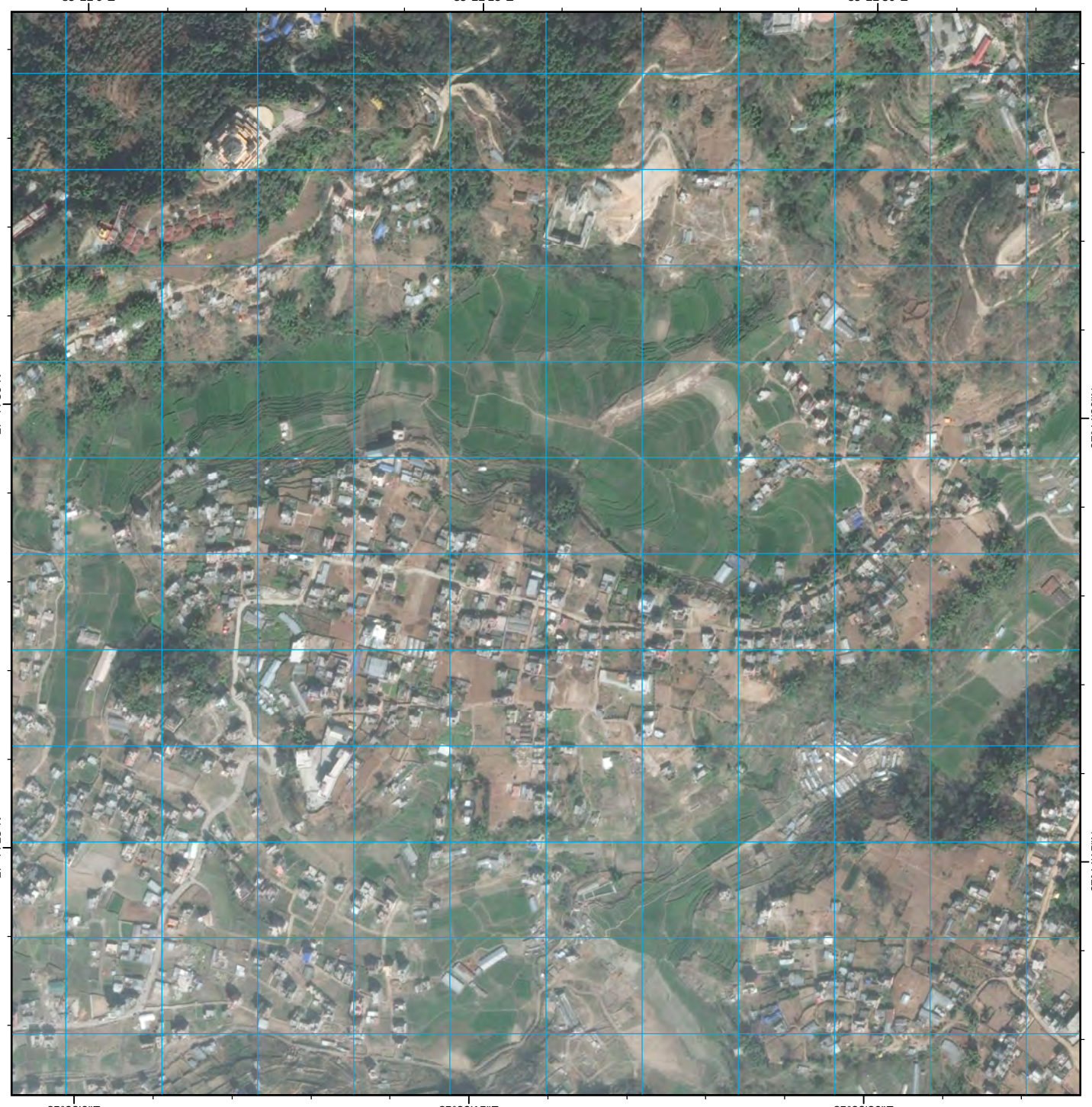

1000-m cell, 100-m grid, MGRS
World Geodetic System 1984 Datum
Grid Zone Designation:45R
100,000-m Square Identification:UL
Image: ©2014 DigitalGlobe
Map: National Geographic
Vector: ©OpenStreetmap Contributors
(These are national level assets and cannot be verified accurate at the local level.)

Not to be used for navigation.
For information and planning purposes only.

MGRS
100,000-m Square Grid
UL
45R
Grid Zone Designation

1:6,000 Scale

0 50 100 200 300 400 Meters
0 162.5 325 650 975 1,300 Feet

- Community Center
- Hospital
- Hotel
- Medical Service
- Embassy
- School

KATHMANDU AREA

INDEX MAP

MAPSHEET 104 of 150

127	128	129	130	131
115	116	117	118	119
102	103	104	105	106
87	88	89	90	91
72	73	74	75	76

KATHMANDU, NEPAL AREA

1K GRID CELL: 45R UL 4069 **10K MAP SERIES:** 45R UL 46

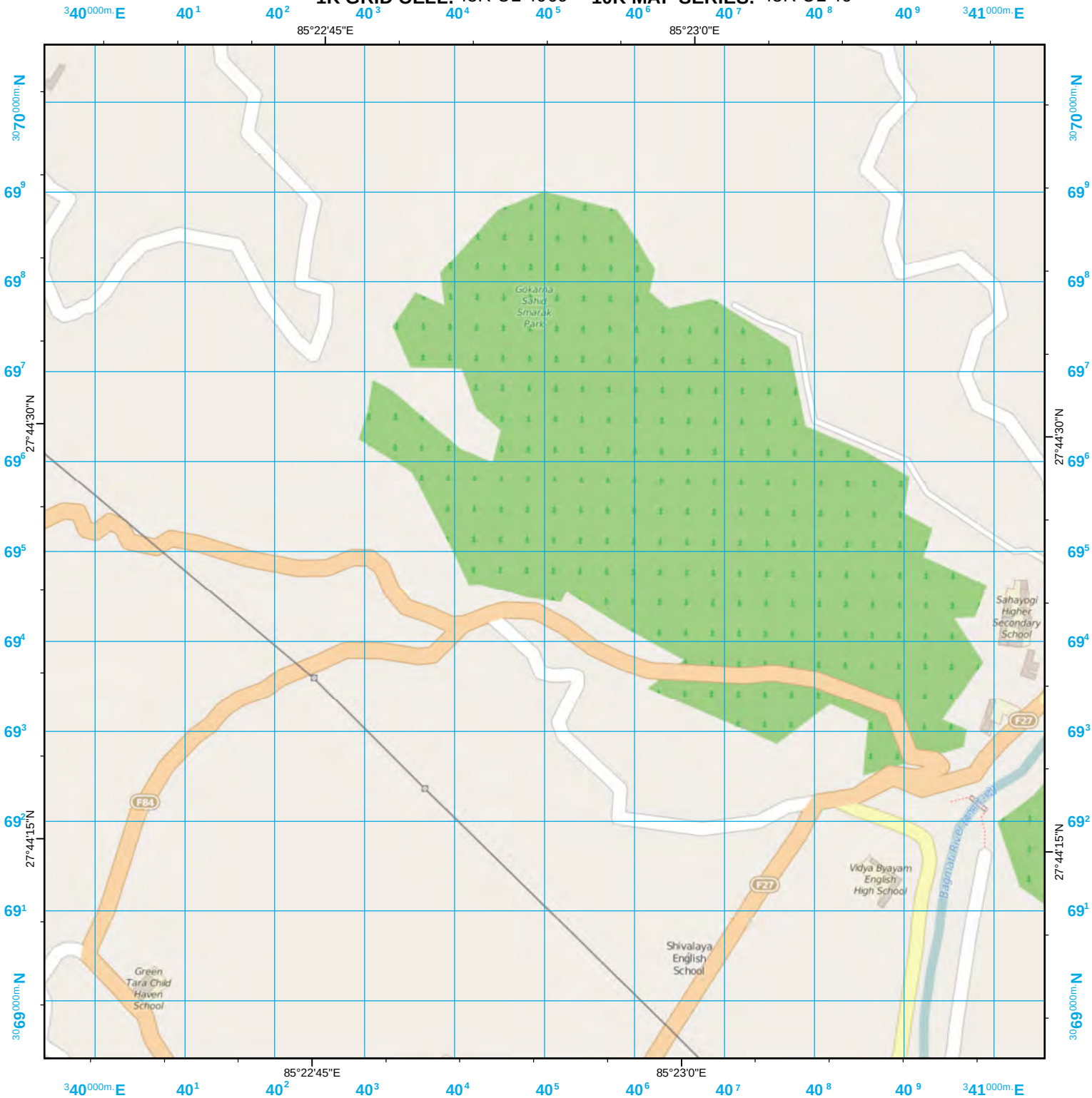

1000-m cell, 100-m grid, MGRS
World Geodetic System 1984 Datum
Grid Zone Designation:45R
100,000-m Square Identification:UL

Map: National Geographic, ©OpenStreetMap Contributors
Vector: ©OpenStreetmap Contributors
(These are national level assets and cannot be verified accurate at the local level.)

Not to be used for navigation.
For information and planning purposes only.

1:6,000 Scale

0	50	100	200	300	400	Meters
0	162.5	325	650	975	1,300	Feet

KATHMANDU AREA

INDEX MAP

MAPSHEET 105 of 150

128	129	130	131	132
116	117	118	119	120
103	104	105	106	107
88	89	90	91	92
73	74	75	76	77

MGRS
100,000-m Square Grid
UL
45R
Grid Zone Designation

- Community Center
- Hospital
- Hotel
- Medical Service
- Embassy
- School

KATHMANDU, NEPAL AREA

1K GRID CELL: 45R UL 4069 **10K MAP SERIES:** 45R UL 46

1000-m cell, 100-m grid, MGRS
World Geodetic System 1984 Datum
Grid Zone Designation:45R
100,000-m Square Identification:UL
Image: ©2014 DigitalGlobe
Map: National Geographic
Vector: ©OpenStreetmap Contributors
(These are national level assets and cannot be verified accurate at the local level.)

Not to be used for navigation.
For information and planning purposes only.

MGRS
100,000-m Square Grid
UL
45R
Grid Zone Designation

1:6,000 Scale

0	50	100	200	300	400	Meters
0	162.5	325	650	975	1,300	Feet

- Community Center
- Hospital
- Hotel
- Medical Service
- Embassy
- School

KATHMANDU AREA

INDEX MAP

MAPSHEET 105 of 150

128	129	130	131	132
116	117	118	119	120
103	104	105	106	107
88	89	90	91	92
73	74	75	76	77

KATHMANDU, NEPAL AREA

1K GRID CELL: 45R UL 4169 **10K MAP SERIES:** 45R UL 46

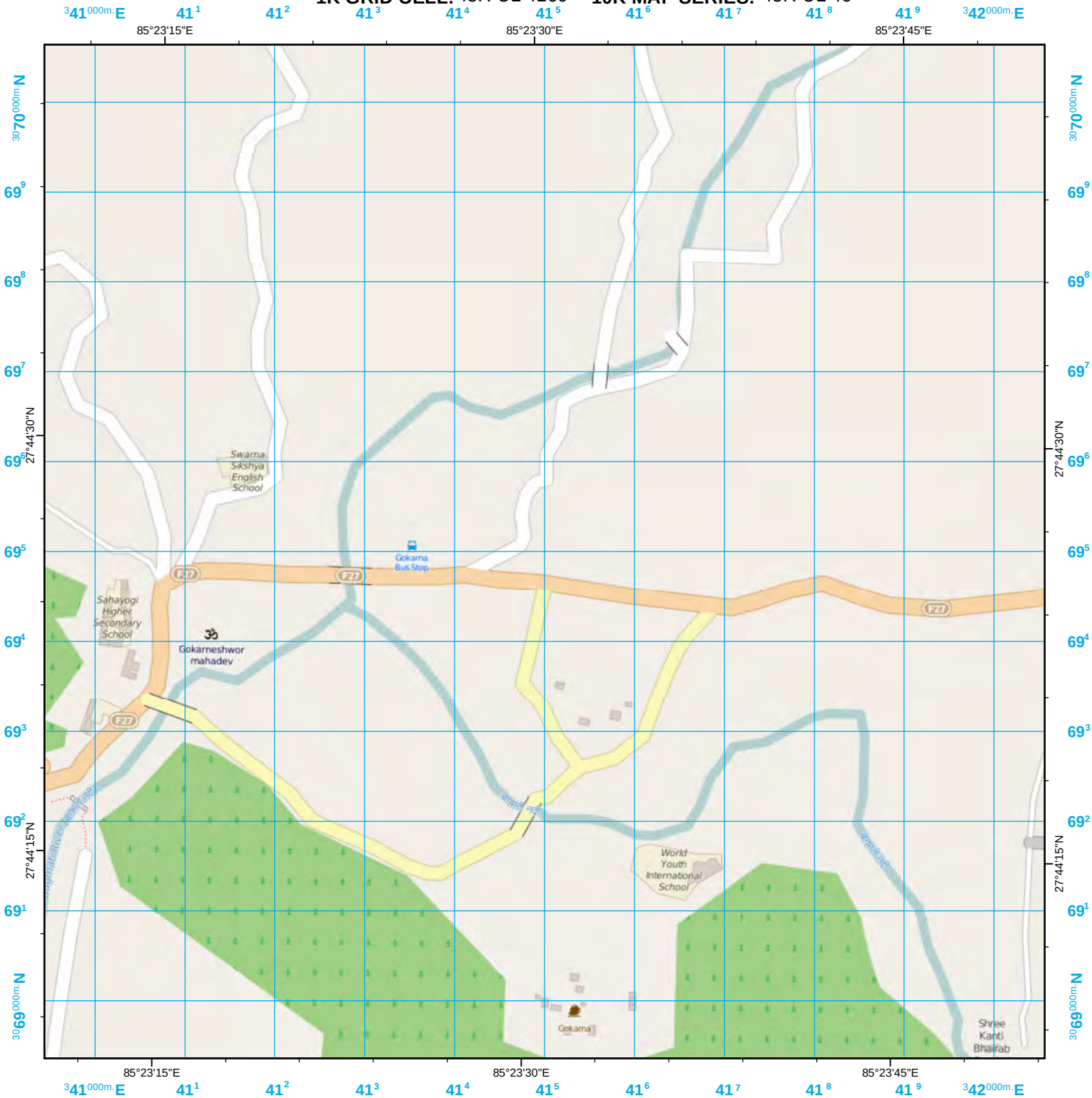

1000-m cell, 100-m grid, MGRS
World Geodetic System 1984 Datum
Grid Zone Designation:45R
100,000-m Square Identification:UL

Map: National Geographic, ©OpenStreetMap Contributors
Vector: ©OpenStreetmap Contributors
(These are national level assets and cannot be verified accurate at the local level.)

Not to be used for navigation.
For information and planning purposes only.

1:6,000 Scale

0	50	100	200	300	400	Meters
0	162.5	325	650	975	1,300	Feet

KATHMANDU AREA

INDEX MAP

MAPSHEET 106 of 150

129	130	131	132	
117	118	119	120	121
104	105	106	107	108
89	90	91	92	93
74	75	76	77	78

MGRS
100,000-m Square Grid
UL
45R
Grid Zone Designation

- Community Center
- Hospital
- Hotel
- Medical Service
- Embassy
- School

KATHMANDU, NEPAL AREA

1K GRID CELL: 45R UL 4169 **10K MAP SERIES:** 45R UL 46



1000-m cell, 100-m grid, MGRS
World Geodetic System 1984 Datum
Grid Zone Designation:45R
100,000-m Square Identification:UL
Image: ©2014 DigitalGlobe
Map: National Geographic
Vector: ©OpenStreetmap Contributors
(These are national level assets and cannot be verified accurate at the local level.)

Not to be used for navigation.
For information and planning purposes only.

MGRS
100,000-m Square Grid
UL
45R
Grid Zone Designation

1:6,000 Scale

0 50 100 200 300 400 Meters
0 162.5 325 650 975 1,300 Feet

- Community Center
- Hospital
- Hotel
- Medical Service
- Embassy
- School

KATHMANDU AREA

INDEX MAP

MAPSHEET 106 of 150

129	130	131	132	
117	118	119	120	121
104	105	106	107	108
89	90	91	92	93
74	75	76	77	78

KATHMANDU, NEPAL AREA

1K GRID CELL: 45R UL 4269 **10K MAP SERIES:** 45R UL 46

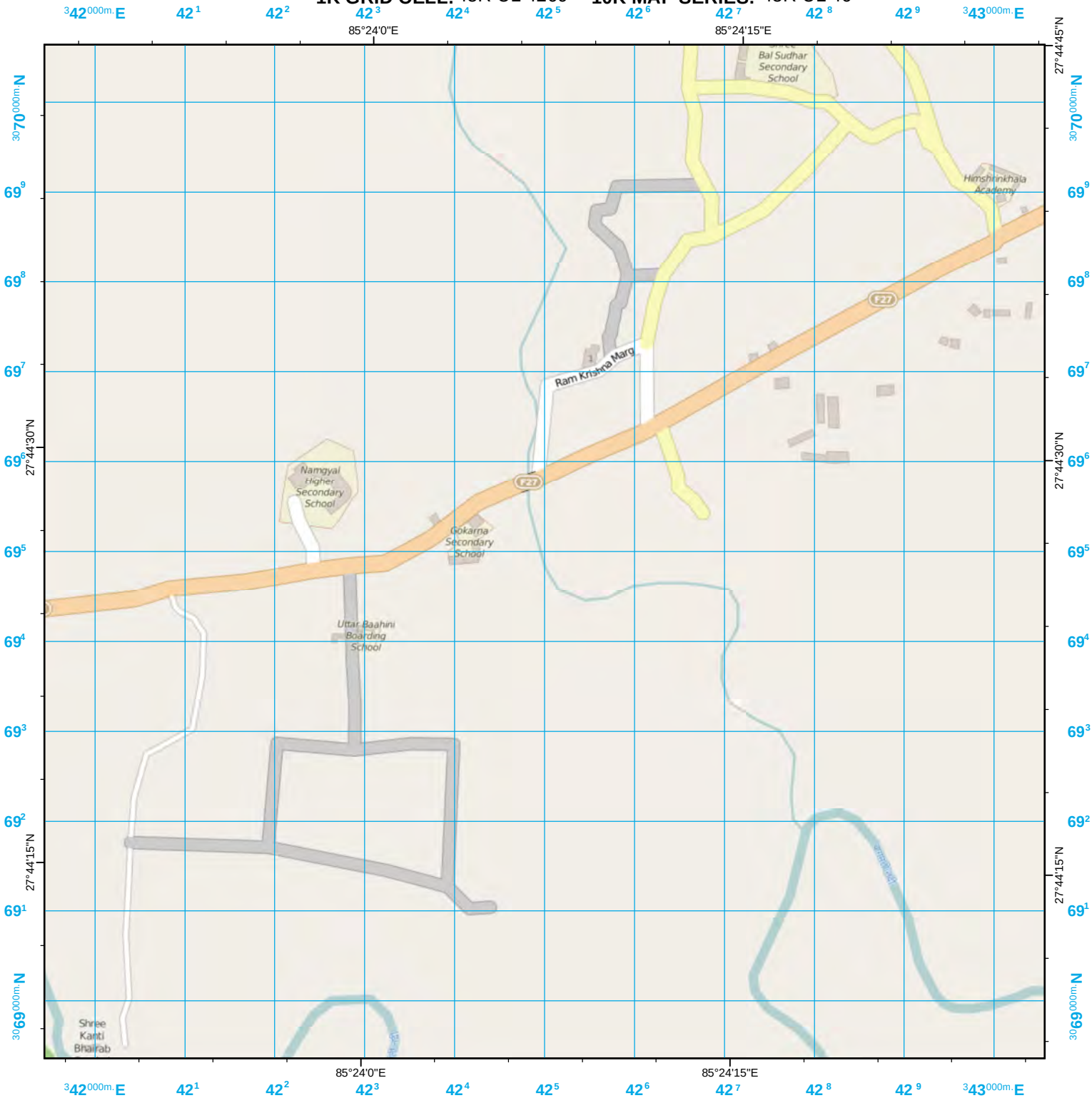

1000-m cell, 100-m grid, MGRS
World Geodetic System 1984 Datum
Grid Zone Designation:45R
100,000-m Square Identification:UL

Map: National Geographic, ©OpenStreetMap Contributors
Vector: ©OpenStreetmap Contributors
(These are national level assets and cannot be verified accurate at the local level.)

Not to be used for navigation.
For information and planning purposes only.

1:6,000 Scale

0 50 100 200 300 400 Meters
0 162.5 325 650 975 1,300 Feet

INDEX MAP

MAPSHEET 107 of 150

130	131	132		
118	119	120	121	
105	106	107	108	109
90	91	92	93	94
75	76	77	78	79

KATHMANDU AREA

MGRS
100,000-m Square Grid
UL
45R
Grid Zone Designation

- Community Center
- Hospital
- Hotel
- Medical Service
- Embassy
- School

KATHMANDU, NEPAL AREA

1K GRID CELL: 45R UL 4269 **10K MAP SERIES:** 45R UL 46

1000-m cell, 100-m grid, MGRS
World Geodetic System 1984 Datum
Grid Zone Designation:45R
100,000-m Square Identification:UL
Image: ©2014 DigitalGlobe
Map: National Geographic
Vector: ©OpenStreetmap Contributors
(These are national level assets and cannot be verified accurate at the local level.)

Not to be used for navigation.
For information and planning purposes only.

MGRS
100,000-m Square Grid
UL
45R
Grid Zone Designation

1:6,000 Scale

0	50	100	200	300	400	Meters
0	162.5	325	650	975	1,300	Feet

- Community Center
- Hospital
- Hotel
- Medical Service
- Embassy
- School

KATHMANDU AREA

INDEX MAP

MAPSHEET 107 of 150

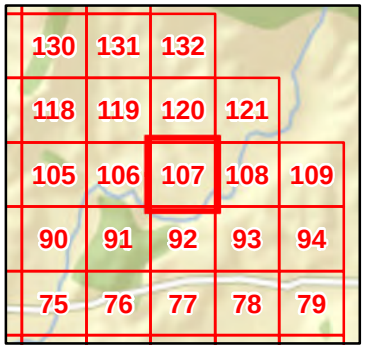

KATHMANDU, NEPAL AREA

1K GRID CELL: 45R UL 4369 **10K MAP SERIES:** 45R UL 46

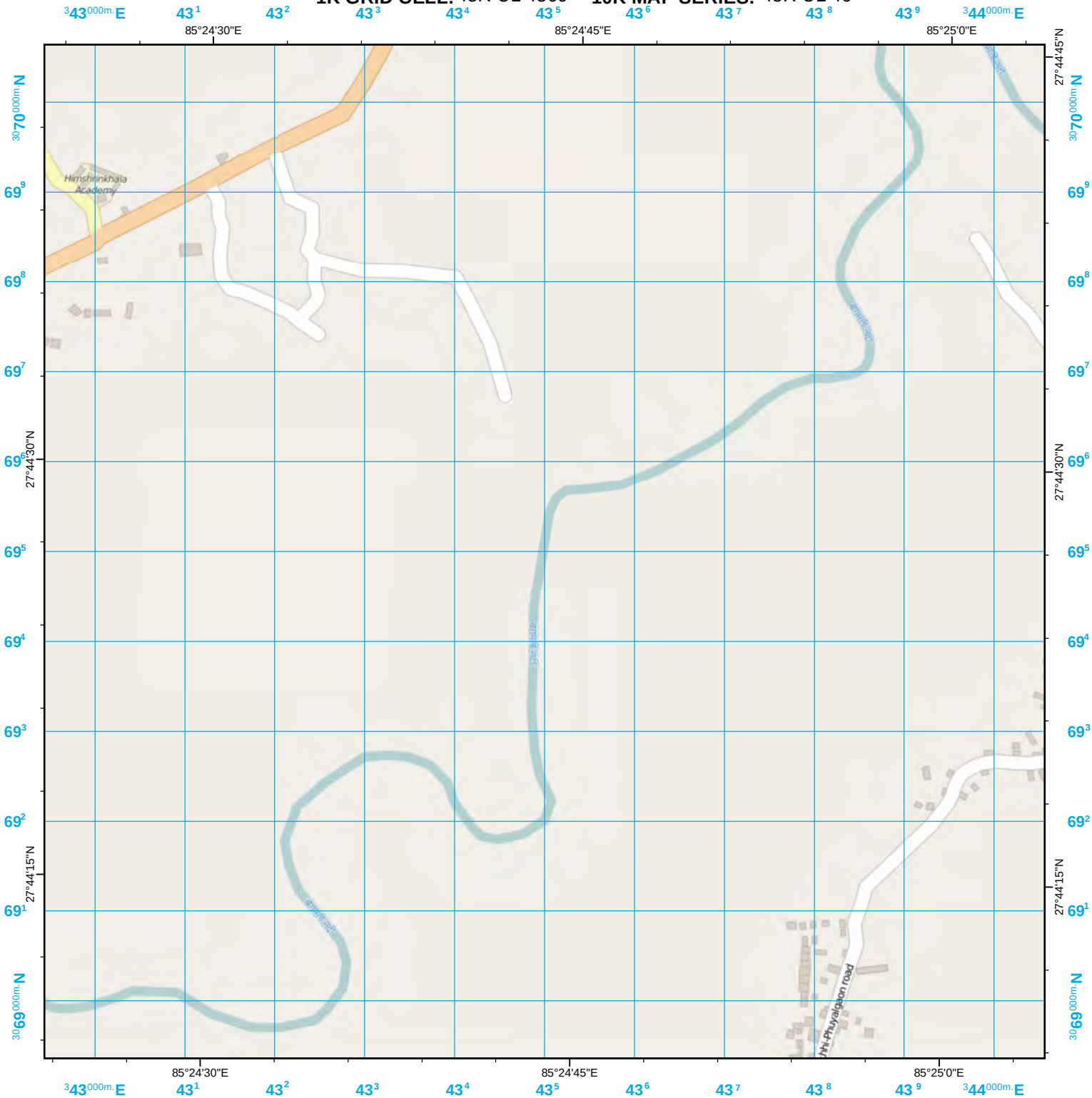

1000-m cell, 100-m grid, MGRS
World Geodetic System 1984 Datum
Grid Zone Designation:45R
100,000-m Square Identification:UL

Map: National Geographic, ©OpenStreetMap Contributors
Vector: ©OpenStreetmap Contributors
(These are national level assets and cannot be verified accurate at the local level.)

Not to be used for navigation.
For information and planning purposes only.

1:6,000 Scale

	0	50	100	200	300	400	
Meters							
Feet	0	162.5	325	650	975	1,300	

MGRS
100,000-m Square Grid
UL
45R
Grid Zone Designation

- Community Center
- Hospital
- Hotel
- Medical Service
- Embassy
- School

KATHMANDU AREA

INDEX MAP

MAPSHEET 108 of 150

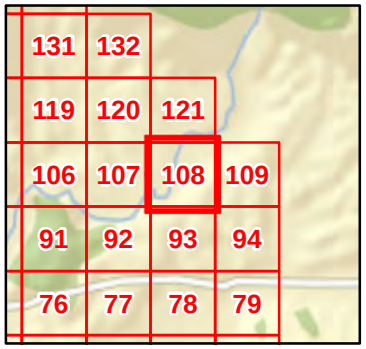

KATHMANDU, NEPAL AREA

1K GRID CELL: 45R UL 4369 **10K MAP SERIES:** 45R UL 46

1000-m cell, 100-m grid, MGRS
World Geodetic System 1984 Datum
Grid Zone Designation:45R
100,000-m Square Identification:UL
Image: ©2014 DigitalGlobe
Map: National Geographic
Vector: ©OpenStreetmap Contributors
(These are national level assets and cannot be verified accurate at the local level.)

Not to be used for navigation.
For information and planning purposes only.

MGRS
100,000-m Square Grid
UL
45R
Grid Zone Designation

1:6,000 Scale

0 50 100 200 300 400 Meters
0 162.5 325 650 975 1,300 Feet

- Community Center
- Hospital
- Hotel
- Medical Service
- Embassy
- School

KATHMANDU AREA

INDEX MAP

MAPSHEET 108 of 150

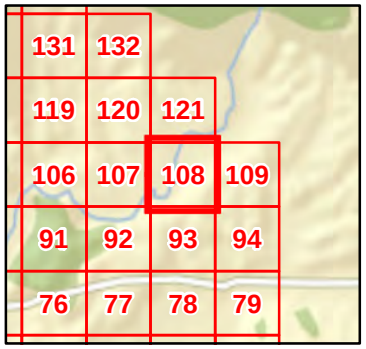

KATHMANDU, NEPAL AREA

1K GRID CELL: 45R UL 4469 **10K MAP SERIES:** 45R UL 46

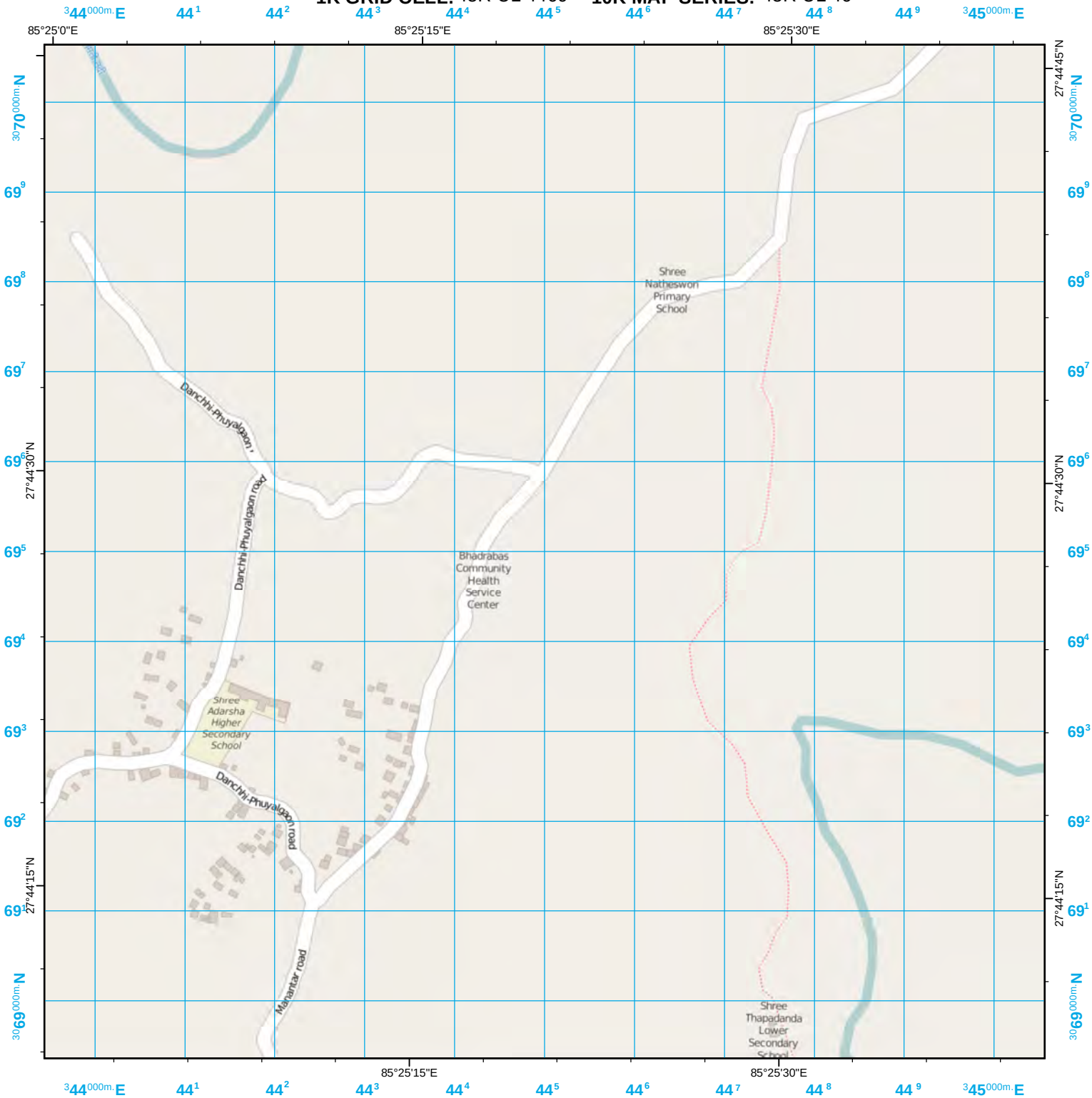

1000-m cell, 100-m grid, MGRS
World Geodetic System 1984 Datum
Grid Zone Designation:45R
100,000-m Square Identification:UL

Map: National Geographic, ©OpenStreetMap Contributors
Vector: ©OpenStreetmap Contributors
(These are national level assets and cannot be verified accurate at the local level.)

Not to be used for navigation.
For information and planning purposes only.

1:6,000 Scale

0 50 100 200 300 400 Meters
0 162.5 325 650 975 1,300 Feet

KATHMANDU AREA

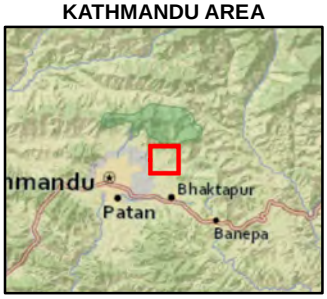

INDEX MAP

MAPSHEET 109 of 150

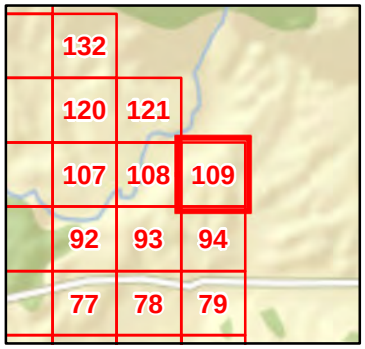

MGRS
100,000-m Square Grid
UL
45R
Grid Zone Designation

- Community Center
- Hospital
- Hotel
- Medical Service
- Embassy
- School

KATHMANDU, NEPAL AREA

1K GRID CELL: 45R UL 4469 **10K MAP SERIES:** 45R UL 46

1000-m cell, 100-m grid, MGRS
World Geodetic System 1984 Datum
Grid Zone Designation:45R
100,000-m Square Identification:UL
Image: ©2014 DigitalGlobe
Map: National Geographic
Vector: ©OpenStreetmap Contributors
(These are national level assets and cannot be verified accurate at the local level.)

Not to be used for navigation.
For information and planning purposes only.

1:6,000 Scale

0	50	100	200	300	400	Meters
0	162.5	325	650	975	1,300	Feet

KATHMANDU AREA

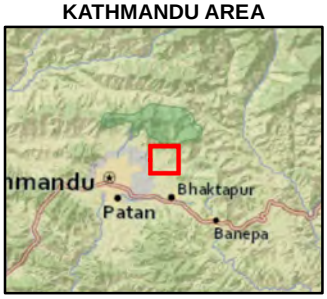

INDEX MAP

MAPSHEET 109 of 150

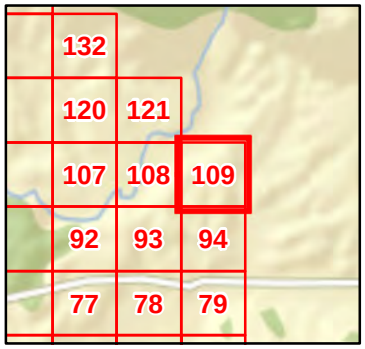

MGRS
100,000-m Square Grid
UL
45R
Grid Zone Designation

- Community Center
- Hospital
- Hotel
- Medical Service
- Embassy
- School

KATHMANDU, NEPAL AREA

1K GRID CELL: 45R UL 3270 **10K MAP SERIES:** 45R UL 37

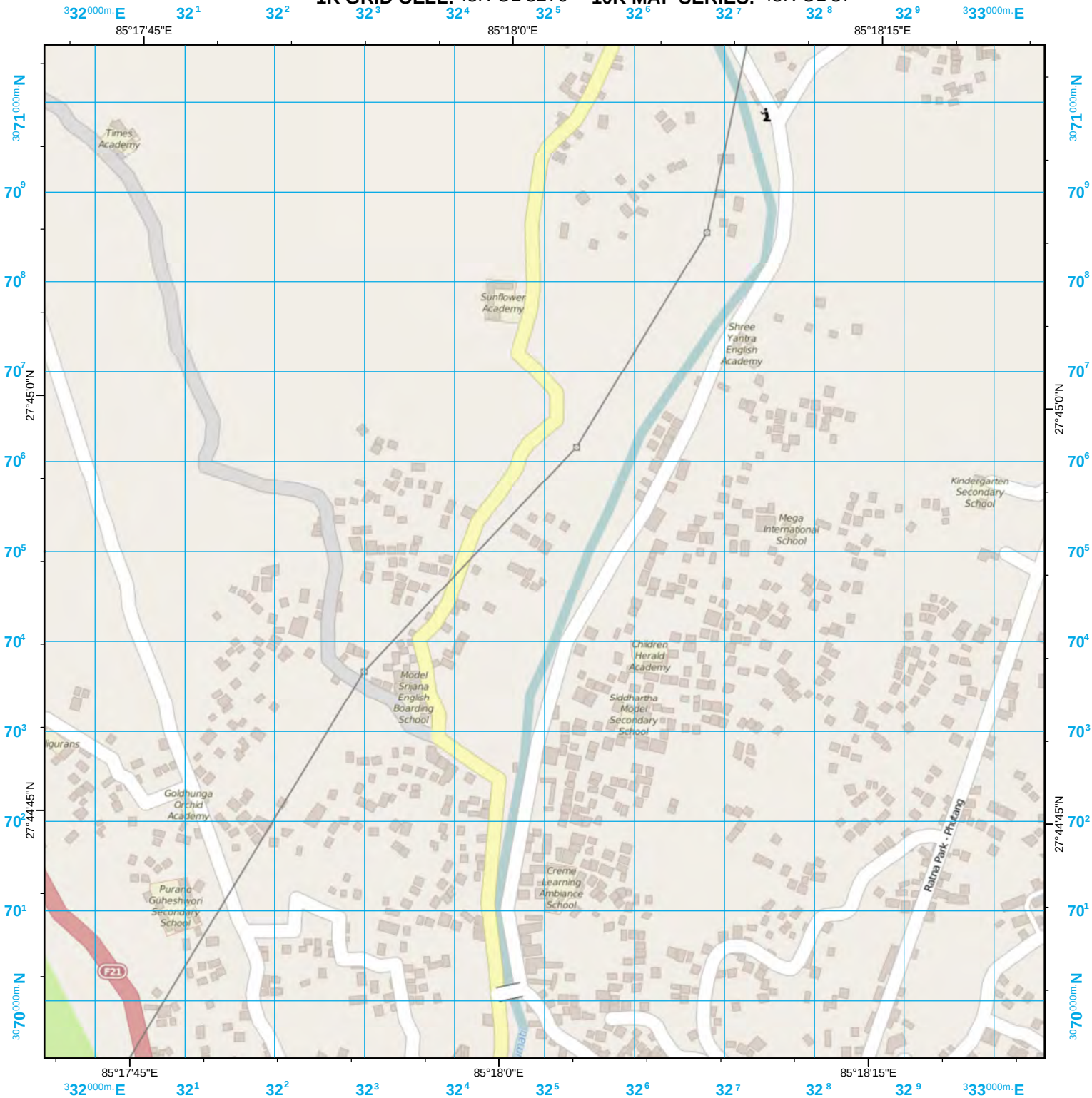

1000-m cell, 100-m grid, MGRS
World Geodetic System 1984 Datum
Grid Zone Designation:45R
100,000-m Square Identification:UL

Map: National Geographic, ©OpenStreetMap Contributors
Vector: ©OpenStreetmap Contributors
(These are national level assets and cannot be verified accurate at the local level.)

Not to be used for navigation.
For information and planning purposes only.

1:6,000 Scale

	0	50	100	200	300	400	
Meters							
Feet	0	162.5	325	650	975	1,300	

KATHMANDU AREA

INDEX MAP

MAPSHEET 110 of 150

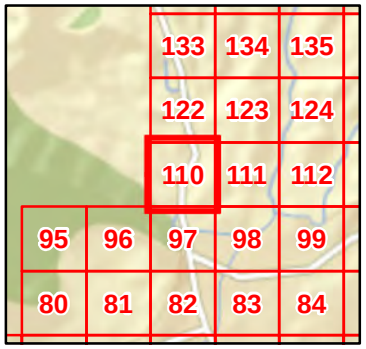

MGRS
100,000-m Square Grid
UL
45R
Grid Zone Designation

- Community Center
- Hospital
- Hotel
- Medical Service
- Embassy
- School

KATHMANDU, NEPAL AREA

1K GRID CELL: 45R UL 3270 **10K MAP SERIES:** 45R UL 37

1000-m cell, 100-m grid, MGRS
World Geodetic System 1984 Datum
Grid Zone Designation:45R
100,000-m Square Identification:UL
Image: ©2014 DigitalGlobe
Map: National Geographic
Vector: ©OpenStreetmap Contributors
(These are national level assets and cannot be verified accurate at the local level.)

Not to be used for navigation.
For information and planning purposes only.

1:6,000 Scale

0 50 100 200 300 400 Meters
0 162.5 325 650 975 1,300 Feet

KATHMANDU AREA

INDEX MAP

MAPSHEET 110 of 150

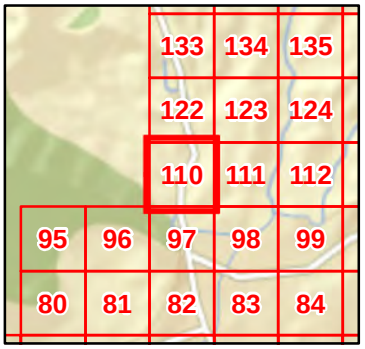

MGRS
100,000-m Square Grid
UL
45R
Grid Zone Designation

- Community Center
- Hospital
- Hotel
- Medical Service
- Embassy
- School

KATHMANDU, NEPAL AREA

1K GRID CELL: 45R UL 3370 **10K MAP SERIES:** 45R UL 37

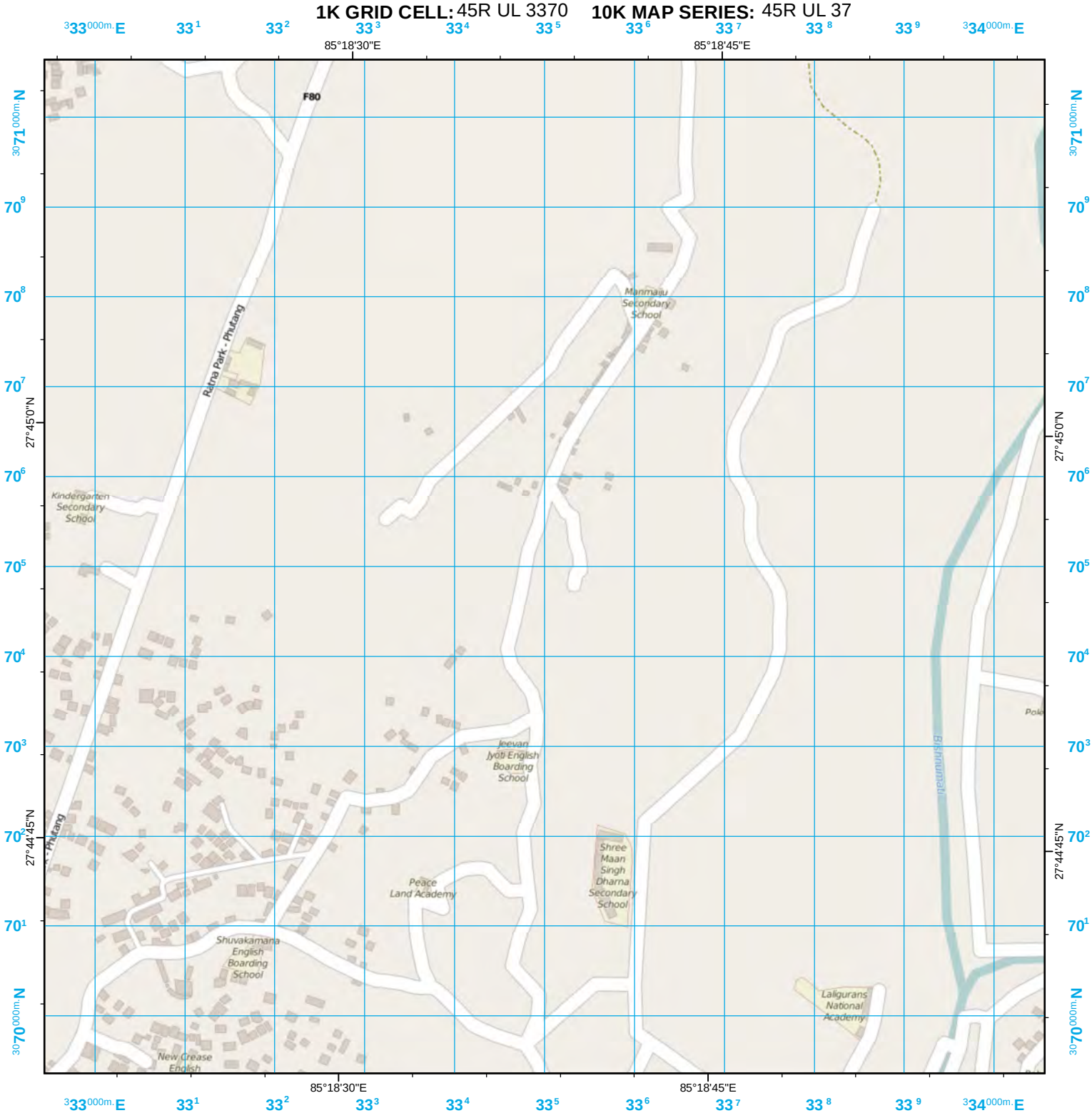

1000-m cell, 100-m grid, MGRS
World Geodetic System 1984 Datum
Grid Zone Designation:45R
100,000-m Square Identification:UL

Map: National Geographic, ©OpenStreetMap Contributors
Vector: ©OpenStreetmap Contributors
(These are national level assets and cannot be verified accurate at the local level.)

Not to be used for navigation.
For information and planning purposes only.

1:6,000 Scale

0 50 100 200 300 400 Meters
0 162.5 325 650 975 1,300 Feet

KATHMANDU AREA

INDEX MAP

MAPSHEET 111 of 150

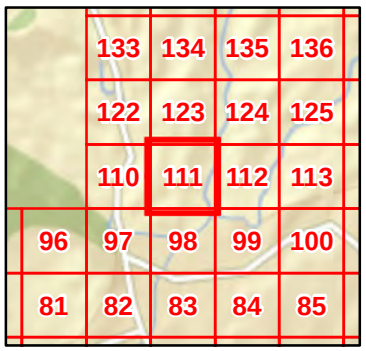

MGRS
100,000-m Square Grid
UL
45R
Grid Zone Designation

- Community Center
- Hospital
- Hotel
- Medical Service
- Embassy
- School

KATHMANDU, NEPAL AREA

1K GRID CELL: 45R UL 3370 **10K MAP SERIES:** 45R UL 37

1000-m cell, 100-m grid, MGRS
World Geodetic System 1984 Datum
Grid Zone Designation:45R
100,000-m Square Identification:UL
Image: ©2014 DigitalGlobe
Map: National Geographic
Vector: ©OpenStreetmap Contributors
(These are national level assets and cannot be verified accurate at the local level.)

Not to be used for navigation.
For information and planning purposes only.

MGRS
100,000-m Square Grid
UL
45R
Grid Zone Designation

1:6,000 Scale

0 50 100 200 300 400 Meters
0 162.5 325 650 975 1,300 Feet

- Community Center
- Hospital
- Hotel
- Medical Service
- Embassy
- School

KATHMANDU AREA

INDEX MAP

MAPSHEET 111 of 150

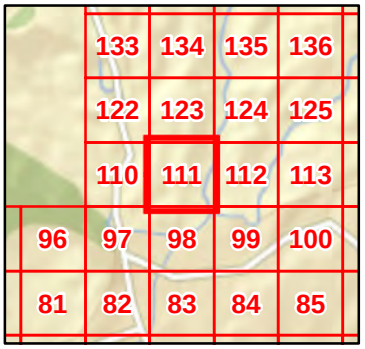

KATHMANDU, NEPAL AREA

1K GRID CELL: 45R UL 3470 **10K MAP SERIES:** 45R UL 37

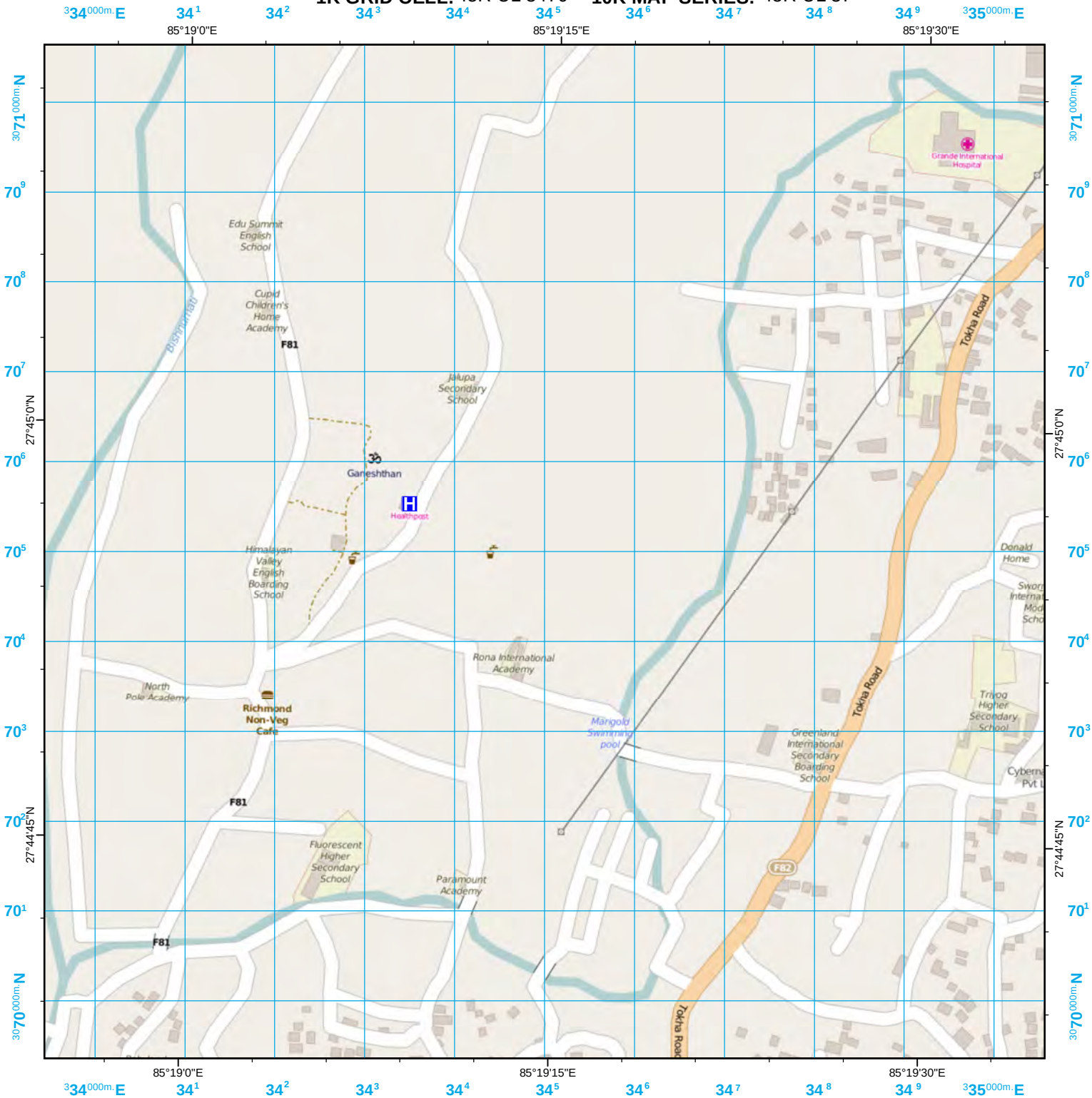

1000-m cell, 100-m grid, MGRS
World Geodetic System 1984 Datum
Grid Zone Designation:45R
100,000-m Square Identification:UL

Map: National Geographic, ©OpenStreetMap Contributors
Vector: ©OpenStreetmap Contributors
(These are national level assets and cannot be verified accurate at the local level.)

Not to be used for navigation.
For information and planning purposes only.

1:6,000 Scale

	0	50	100	200	300	400
Meters						
Feet	0	162.5	325	650	975	1,300

KATHMANDU AREA

INDEX MAP

MAPSHEET 112 of 150

133	134	135	136	137
122	123	124	125	126
110	111	**112**	113	114
97	98	99	100	101
82	83	84	85	86

MGRS
100,000-m Square Grid
UL
45R
Grid Zone Designation

- Community Center
- Hospital
- Hotel
- Medical Service
- Embassy
- School

KATHMANDU, NEPAL AREA

1K GRID CELL: 45R UL 3470 **10K MAP SERIES:** 45R UL 37

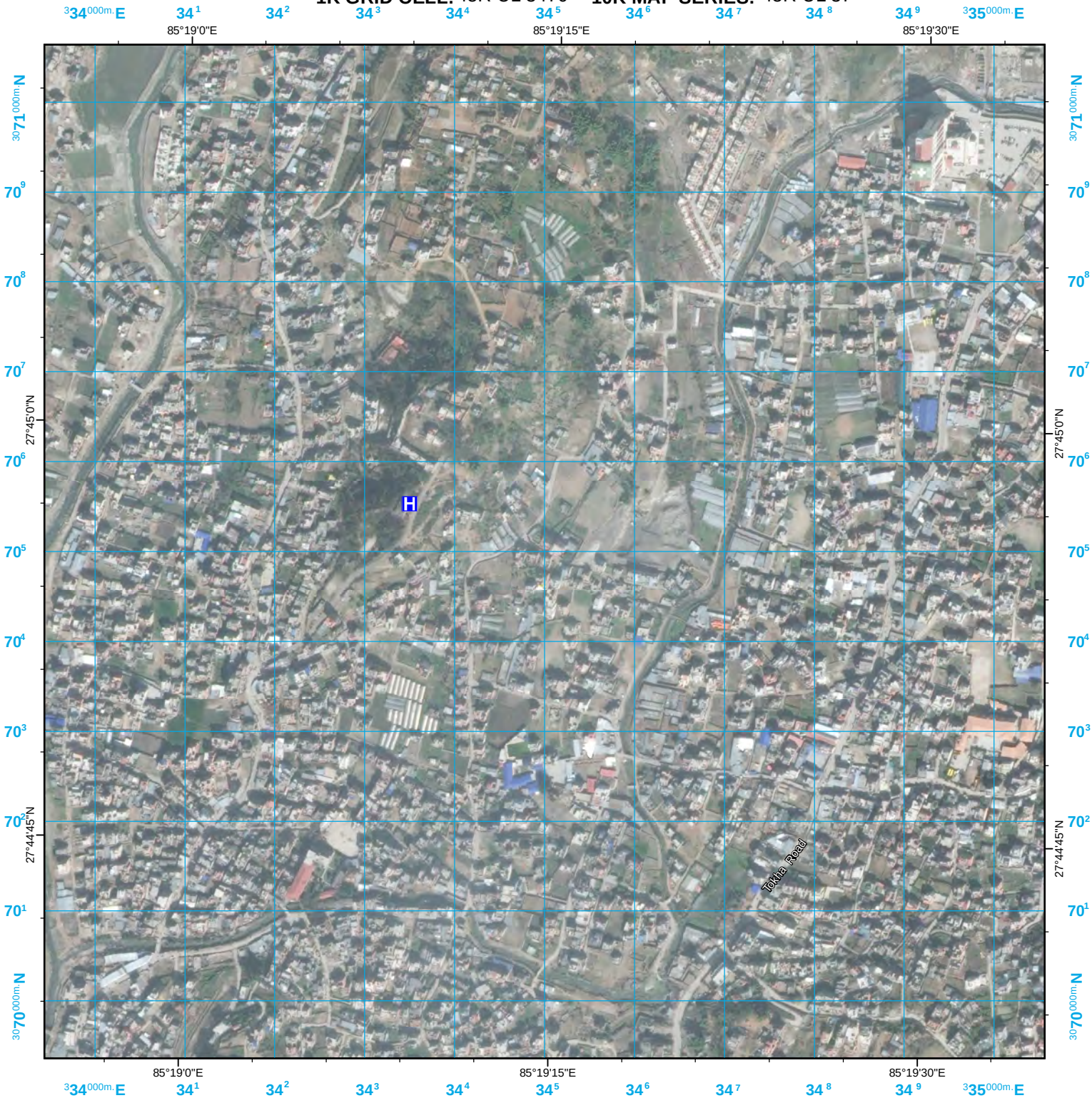

1000-m cell, 100-m grid, MGRS
World Geodetic System 1984 Datum
Grid Zone Designation:45R
100,000-m Square Identification:UL
Image: ©2014 DigitalGlobe
Map: National Geographic
Vector: ©OpenStreetmap Contributors
(These are national level assets and cannot be verified accurate at the local level.)

Not to be used for navigation.
For information and planning purposes only.

MGRS
100,000-m Square Grid
UL
45R
Grid Zone Designation

1:6,000 Scale

0	50	100	200	300	400	Meters
0	162.5	325	650	975	1,300	Feet

- Community Center
- Hospital
- Hotel
- Medical Service
- Embassy
- School

KATHMANDU AREA

INDEX MAP

MAPSHEET 112 of 150

133	134	135	136	137
122	123	124	125	126
110	111	112	113	114
97	98	99	100	101
82	83	84	85	86

KATHMANDU, NEPAL AREA

1K GRID CELL: 45R UL 3570 **10K MAP SERIES:** 45R UL 37

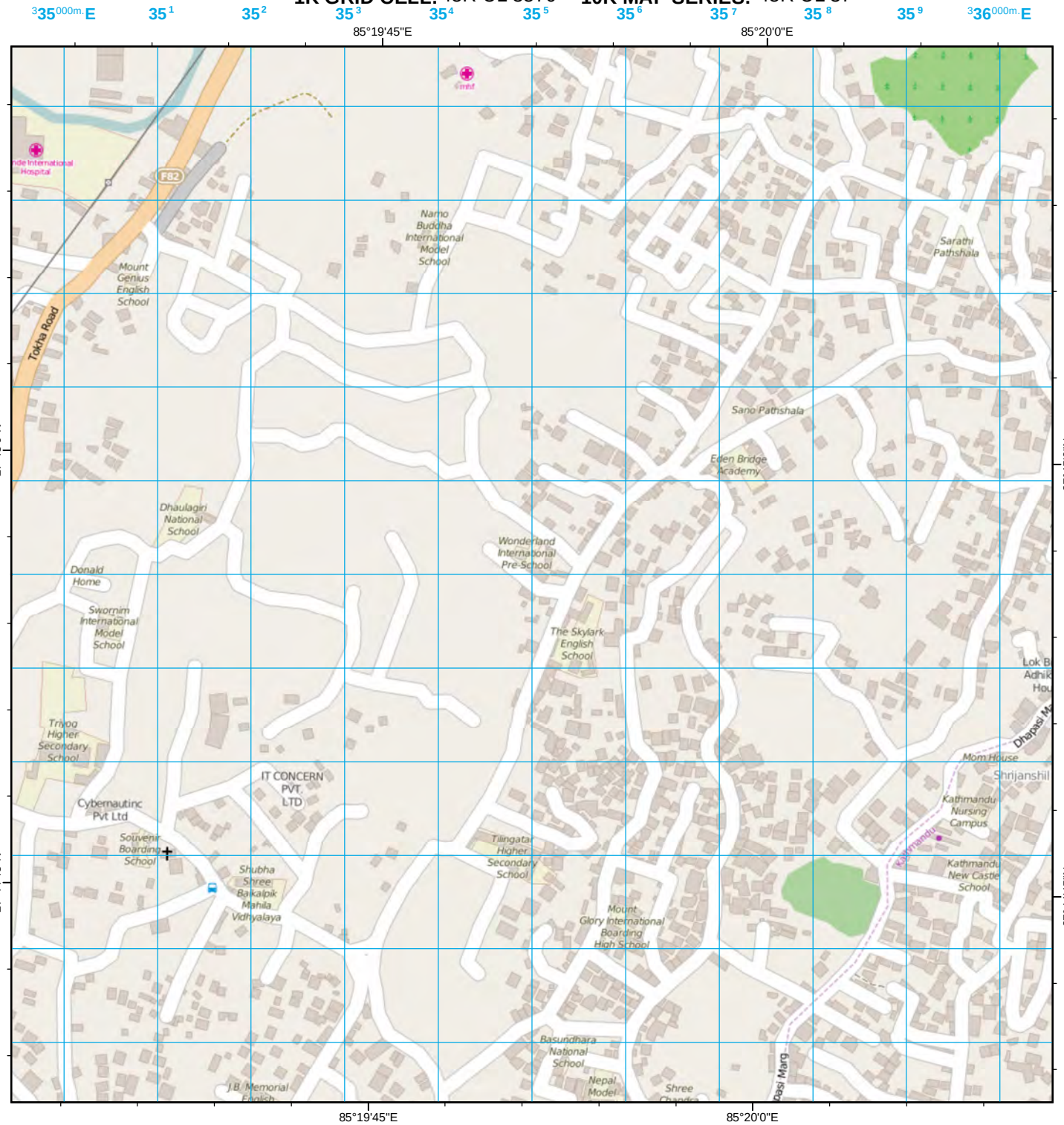

1000-m cell, 100-m grid, MGRS
World Geodetic System 1984 Datum
Grid Zone Designation:45R
100,000-m Square Identification:UL

Map: National Geographic, ©OpenStreetMap Contributors
Vector: ©OpenStreetmap Contributors
(These are national level assets and cannot be verified accurate at the local level.)

Not to be used for navigation.
For information and planning purposes only.

1:6,000 Scale

0	50	100	200	300	400	Meters
0	162.5	325	650	975	1,300	Feet

KATHMANDU AREA

INDEX MAP

MAPSHEET 113 of 150

134	135	136	137	138
123	124	125	126	127
111	112	**113**	114	115
98	99	100	101	102
83	84	85	86	87

MGRS
100,000-m Square Grid
UL
45R
Grid Zone Designation

- Community Center
- Hospital
- Hotel
- Medical Service
- Embassy
- School

KATHMANDU, NEPAL AREA

1K GRID CELL: 45R UL 3570 **10K MAP SERIES:** 45R UL 37

1000-m cell, 100-m grid, MGRS
World Geodetic System 1984 Datum
Grid Zone Designation:45R
100,000-m Square Identification:UL
Image: ©2014 DigitalGlobe
Map: National Geographic
Vector: ©OpenStreetmap Contributors
(These are national level assets and cannot be verified accurate at the local level.)

Not to be used for navigation.
For information and planning purposes only.

MGRS
100,000-m Square Grid
UL
45R
Grid Zone Designation

1:6,000 Scale

0 50 100 200 300 400 Meters
0 162.5 325 650 975 1,300 Feet

- Community Center
- Hospital
- Hotel
- Medical Service
- Embassy
- School

KATHMANDU AREA

INDEX MAP

MAPSHEET 113 of 150

134	135	136	137	138
123	124	125	126	127
111	112	113	114	115
98	99	100	101	102
83	84	85	86	87

KATHMANDU, NEPAL AREA

1K GRID CELL: 45R UL 3670 **10K MAP SERIES:** 45R UL 37

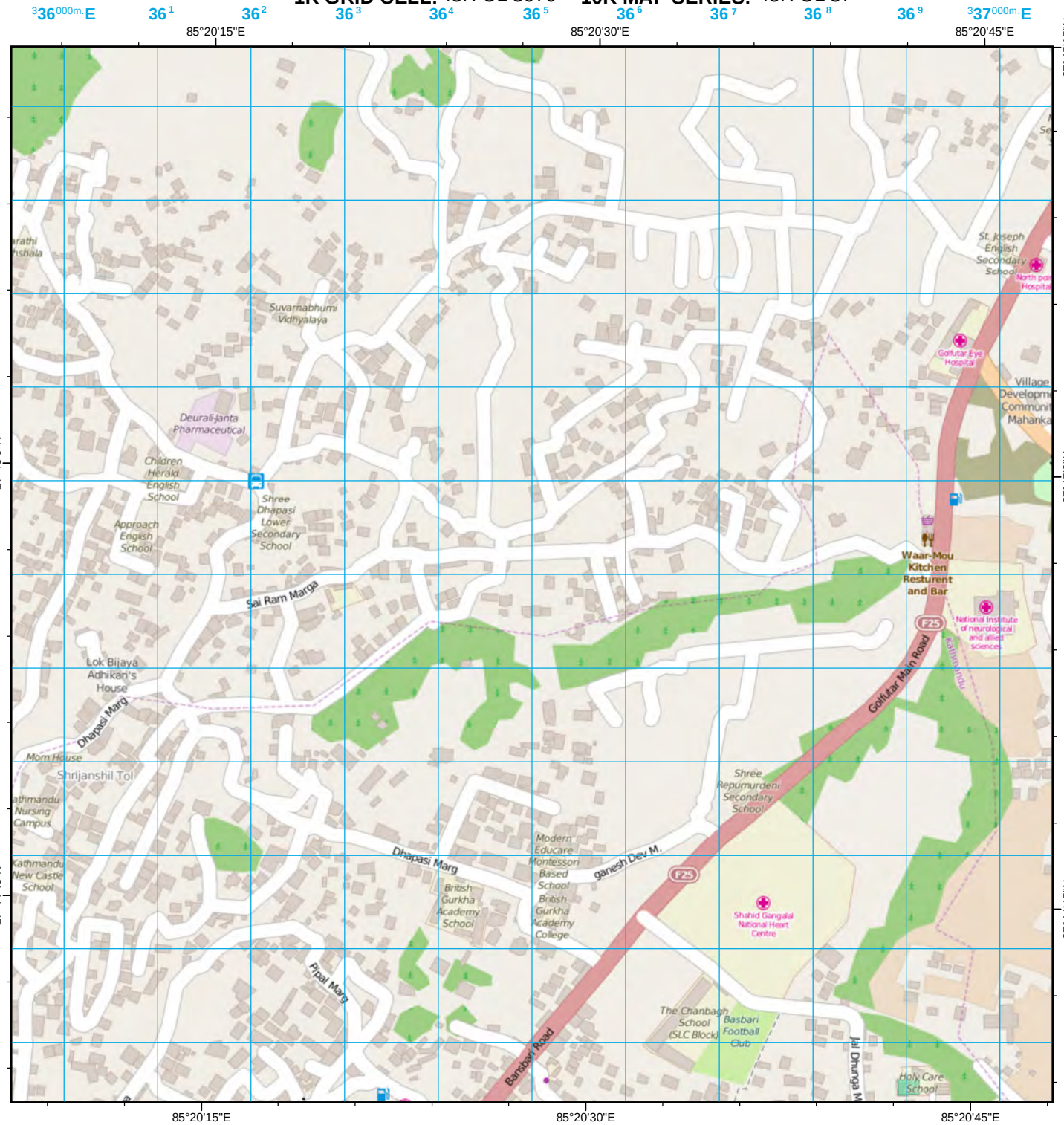

85°20'15"E 85°20'30"E 85°20'45"E

27°45'15"N 27°45'0"N 27°44'45"N

$^{3}36^{000m}$E 36^{1} 36^{2} 36^{3} 36^{4} 36^{5} 36^{6} 36^{7} 36^{8} 36^{9} $^{3}37^{000m}$E

^{3071000m}N ^{3070000m}N

70^{9} 70^{8} 70^{7} 70^{6} 70^{5} 70^{4} 70^{3} 70^{2} 70^{1}

1000-m cell, 100-m grid, MGRS
World Geodetic System 1984 Datum
Grid Zone Designation:45R
100,000-m Square Identification:UL

Map: National Geographic, ©OpenStreetMap Contributors
Vector: ©OpenStreetmap Contributors
(These are national level assets and cannot be verified accurate at the local level.)

Not to be used for navigation.
For information and planning purposes only.

1:6,000 Scale

0 50 100 200 300 400 Meters
0 162.5 325 650 975 1,300 Feet

INDEX MAP

MAPSHEET 114 of 150

135	136	137	138	139
124	125	126	127	128
112	113	114	115	116
99	100	101	102	103
84	85	86	87	88

KATHMANDU AREA

MGRS
100,000-m Square Grid
UL
45R
Grid Zone Designation

- C Community Center
- Hospital
- Hotel
- Medical Service
- Embassy
- School

KATHMANDU, NEPAL AREA

1K GRID CELL: 45R UL 3670 **10K MAP SERIES:** 45R UL 37

1000-m cell, 100-m grid, MGRS
World Geodetic System 1984 Datum
Grid Zone Designation:45R
100,000-m Square Identification:UL
Image: ©2014 DigitalGlobe
Map: National Geographic
Vector: ©OpenStreetmap Contributors
(These are national level assets and cannot be verified accurate at the local level.)

Not to be used for navigation.
For information and planning purposes only.

MGRS
100,000-m Square Grid
UL
45R
Grid Zone Designation

1:6,000 Scale

0 50 100 200 300 400 Meters
0 162.5 325 650 975 1,300 Feet

- Community Center
- Hospital
- Hotel
- Medical Service
- Embassy
- School

KATHMANDU AREA

INDEX MAP

MAPSHEET 114 of 150

135	136	137	138	139
124	125	126	127	128
112	113	114	115	116
99	100	101	102	103
84	85	86	87	88

KATHMANDU, NEPAL AREA

1K GRID CELL: 45R UL 3770 **10K MAP SERIES:** 45R UL 37

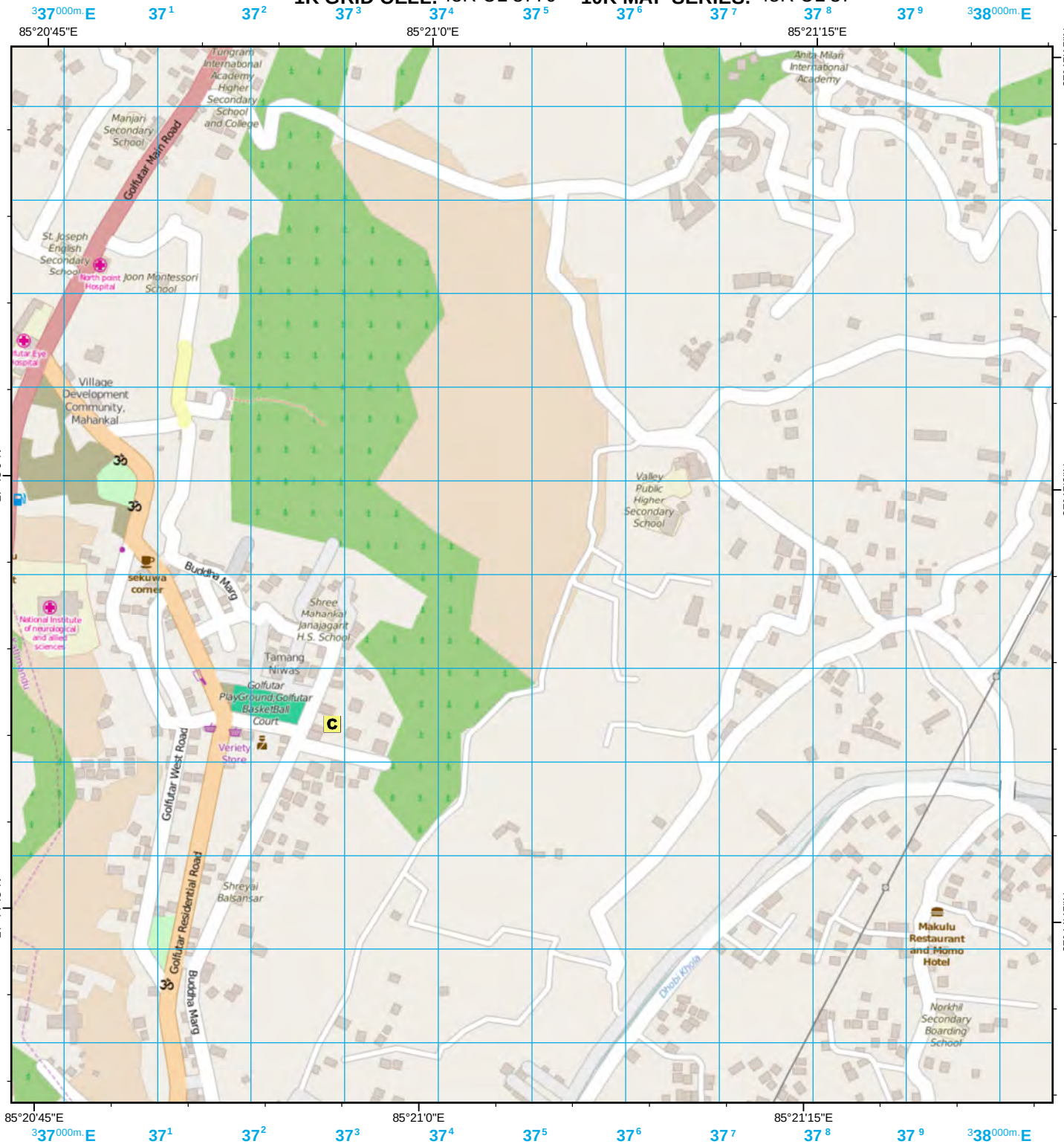

1000-m cell, 100-m grid, MGRS
World Geodetic System 1984 Datum
Grid Zone Designation:45R
100,000-m Square Identification:UL

Map: National Geographic, ©OpenStreetMap Contributors
Vector: ©OpenStreetmap Contributors
(These are national level assets and cannot be verified accurate at the local level.)

Not to be used for navigation.
For information and planning purposes only.

1:6,000 Scale

0	50	100	200	300	400	Meters
0	162.5	325	650	975	1,300	Feet

KATHMANDU AREA

INDEX MAP

MAPSHEET 115 of 150

136	137	138	139	140
125	126	127	128	129
113	114	115	116	117
100	101	102	103	104
85	86	87	88	89

MGRS
100,000-m Square Grid
UL
45R
Grid Zone Designation

- C — Community Center
- Hospital
- Hotel
- Medical Service
- Embassy
- School

KATHMANDU, NEPAL AREA

1K GRID CELL: 45R UL 3770 **10K MAP SERIES:** 45R UL 37

1000-m cell, 100-m grid, MGRS
World Geodetic System 1984 Datum
Grid Zone Designation:45R
100,000-m Square Identification:UL
Image: ©2014 DigitalGlobe
Map: National Geographic
Vector: ©OpenStreetmap Contributors
(These are national level assets and cannot be verified accurate at the local level.)

Not to be used for navigation.
For information and planning purposes only.

1:6,000 Scale

0 50 100 200 300 400 Meters
0 162.5 325 650 975 1,300 Feet

KATHMANDU AREA

INDEX MAP

MAPSHEET 115 of 150

136	137	138	139	140
125	126	127	128	129
113	114	115	116	117
100	101	102	103	104
85	86	87	88	89

MGRS
100,000-m Square Grid
UL
45R
Grid Zone Designation

- C Community Center
- Hospital
- Hotel
- Medical Service
- Embassy
- School

KATHMANDU, NEPAL AREA

1K GRID CELL: 45R UL 3870 **10K MAP SERIES:** 45R UL 37

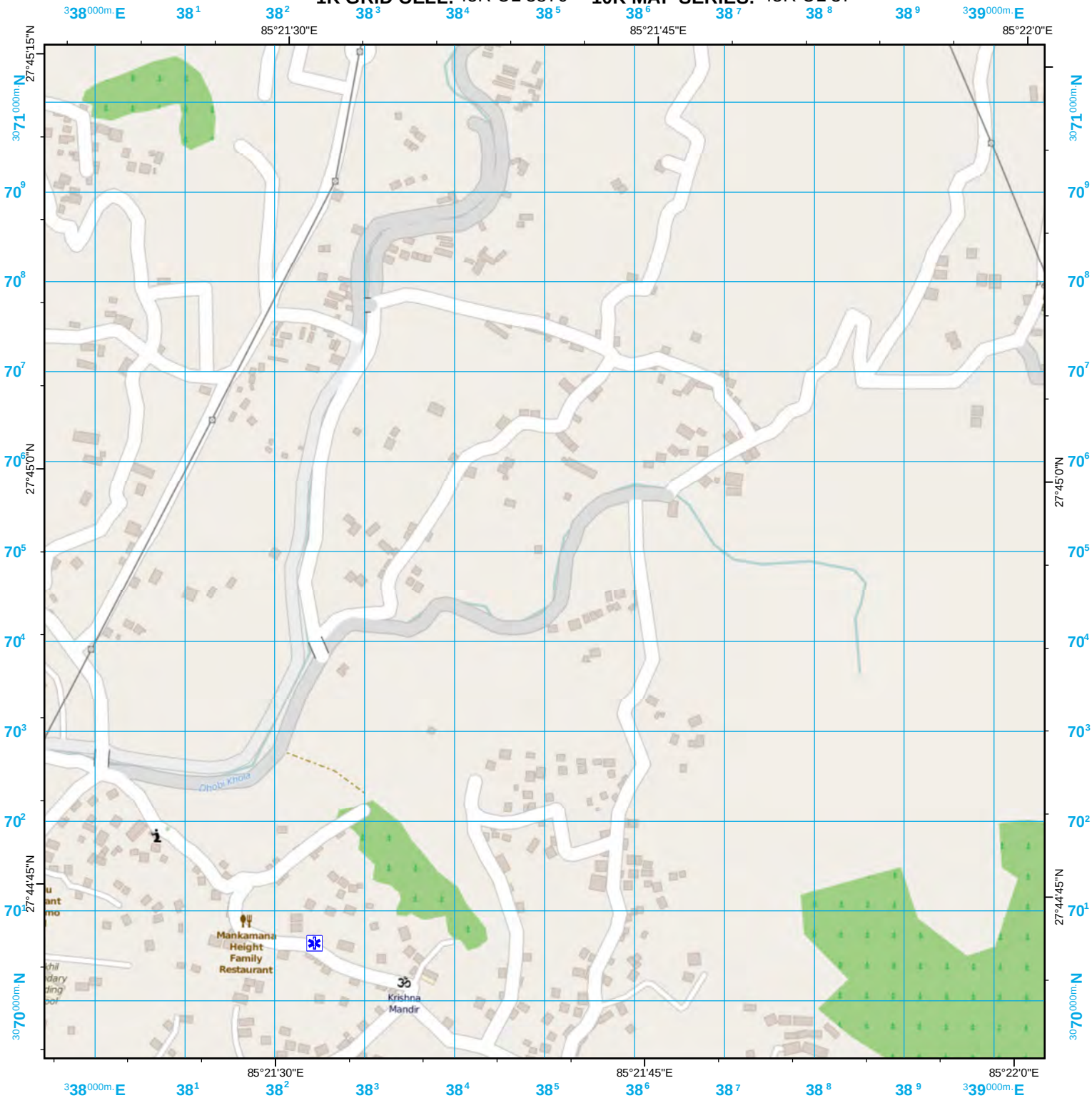

1000-m cell, 100-m grid, MGRS
World Geodetic System 1984 Datum
Grid Zone Designation:45R
100,000-m Square Identification:UL

Map: National Geographic, ©OpenStreetMap Contributors
Vector: ©OpenStreetmap Contributors
(These are national level assets and cannot be verified accurate at the local level.)

Not to be used for navigation.
For information and planning purposes only.

1:6,000 Scale

0 50 100 200 300 400 Meters
0 162.5 325 650 975 1,300 Feet

MGRS
100,000-m Square Grid
UL
45R
Grid Zone Designation

- Community Center
- Hospital
- Hotel
- Medical Service
- Embassy
- School

KATHMANDU AREA

INDEX MAP

MAPSHEET 116 of 150

137	138	139	140	141
126	127	128	129	130
114	115	116	117	118
101	102	103	104	105
86	87	88	89	90

KATHMANDU, NEPAL AREA

1K GRID CELL: 45R UL 3870 **10K MAP SERIES:** 45R UL 37

1000-m cell, 100-m grid, MGRS
World Geodetic System 1984 Datum
Grid Zone Designation:45R
100,000-m Square Identification:UL
Image: ©2014 DigitalGlobe
Map: National Geographic
Vector: ©OpenStreetmap Contributors
(These are national level assets and cannot be verified accurate at the local level.)

Not to be used for navigation.
For information and planning purposes only.

MGRS
100,000-m Square Grid
UL
45R
Grid Zone Designation

1:6,000 Scale

0 50 100 200 300 400 Meters
0 162.5 325 650 975 1,300 Feet

- Community Center
- Hospital
- Hotel
- Medical Service
- Embassy
- School

KATHMANDU AREA

INDEX MAP

MAPSHEET 116 of 150

137	138	139	140	141
126	127	128	129	130
114	115	116	117	118
101	102	103	104	105
86	87	88	89	90

KATHMANDU, NEPAL AREA

1K GRID CELL: 45R UL 3970 **10K MAP SERIES:** 45R UL 37

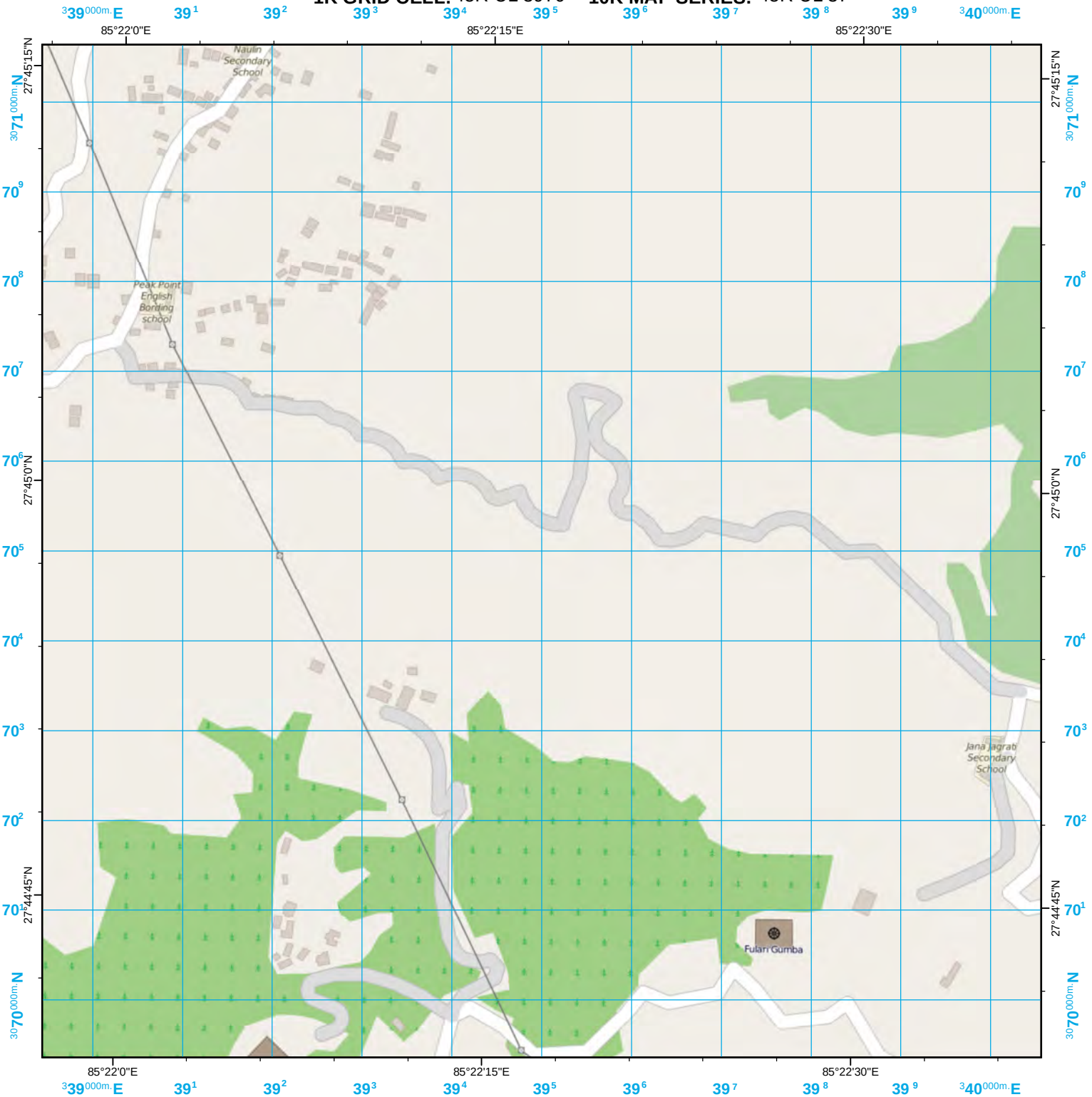

1000-m cell, 100-m grid, MGRS
World Geodetic System 1984 Datum
Grid Zone Designation:45R
100,000-m Square Identification:UL

Map: National Geographic, ©OpenStreetMap Contributors
Vector: ©OpenStreetmap Contributors
(These are national level assets and cannot be verified accurate at the local level.)

Not to be used for navigation.
For information and planning purposes only.

1:6,000 Scale

0 50 100 200 300 400 Meters
0 162.5 325 650 975 1,300 Feet

KATHMANDU AREA

INDEX MAP

MAPSHEET 117 of 150

138	139	140	141	142
127	128	129	130	131
115	116	**117**	118	119
102	103	104	105	106
87	88	89	90	91

MGRS
100,000-m Square Grid
UL
45R
Grid Zone Designation

- Community Center
- Hospital
- Hotel
- Medical Service
- Embassy
- School

KATHMANDU, NEPAL AREA

1K GRID CELL: 45R UL 3970 **10K MAP SERIES:** 45R UL 37

1000-m cell, 100-m grid, MGRS
World Geodetic System 1984 Datum
Grid Zone Designation:45R
100,000-m Square Identification:UL
Image: ©2014 DigitalGlobe
Map: National Geographic
Vector: ©OpenStreetmap Contributors
(These are national level assets and cannot be verified accurate at the local level.)

Not to be used for navigation.
For information and planning purposes only.

1:6,000 Scale

0 50 100 200 300 400 Meters
0 162.5 325 650 975 1,300 Feet

KATHMANDU AREA

INDEX MAP

MAPSHEET 117 of 150

138	139	140	141	142
127	128	129	130	131
115	116	117	118	119
102	103	104	105	106
87	88	89	90	91

MGRS
100,000-m Square Grid
UL
45R
Grid Zone Designation

- Community Center
- Hospital
- Hotel
- Medical Service
- Embassy
- School

KATHMANDU, NEPAL AREA

1K GRID CELL: 45R UL 4070 **10K MAP SERIES:** 45R UL 47

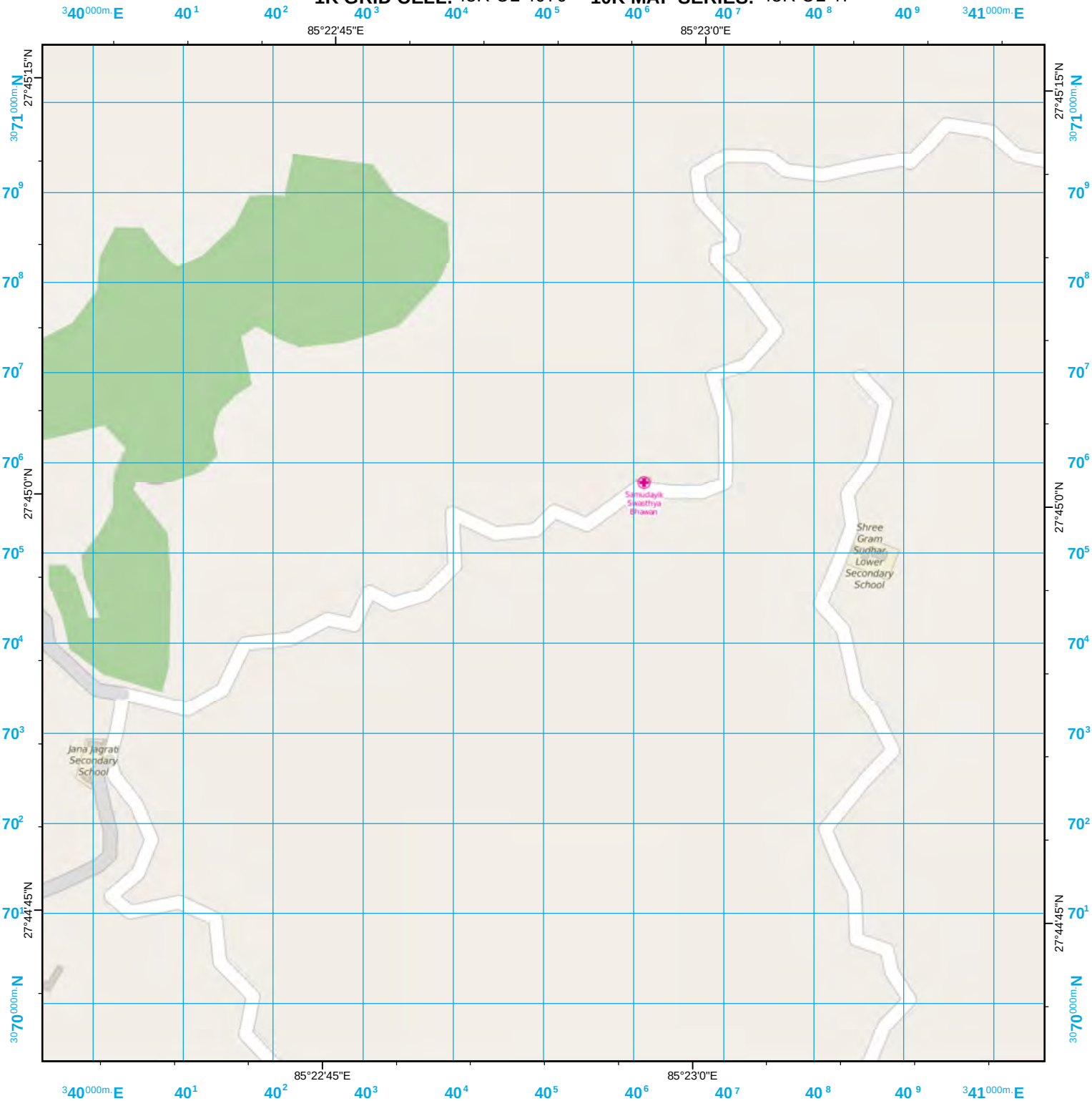

1000-m cell, 100-m grid, MGRS
World Geodetic System 1984 Datum
Grid Zone Designation:45R
100,000-m Square Identification:UL

Map: National Geographic, ©OpenStreetMap Contributors
Vector: ©OpenStreetmap Contributors
(These are national level assets and cannot be verified accurate at the local level.)

Not to be used for navigation.
For information and planning purposes only.

1:6,000 Scale

0	50	100	200	300	400	Meters
0	162.5	325	650	975	1,300	Feet

KATHMANDU AREA

INDEX MAP

MAPSHEET 118 of 150

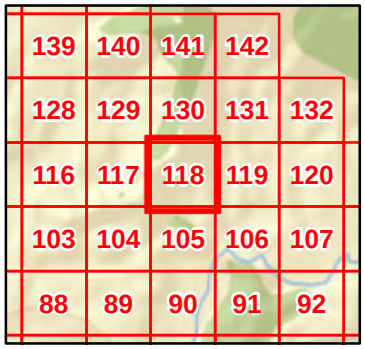

MGRS
100,000-m Square Grid
UL
45R
Grid Zone Designation

- Community Center
- Hospital
- Hotel
- Medical Service
- Embassy
- School

KATHMANDU, NEPAL AREA

1K GRID CELL: 45R UL 4070 **10K MAP SERIES:** 45R UL 47



1000-m cell, 100-m grid, MGRS
World Geodetic System 1984 Datum
Grid Zone Designation:45R
100,000-m Square Identification:UL
Image: ©2014 DigitalGlobe
Map: National Geographic
Vector: ©OpenStreetmap Contributors
(These are national level assets and cannot be verified accurate at the local level.)

Not to be used for navigation.
For information and planning purposes only.

1:6,000 Scale

0 50 100 200 300 400 Meters
0 162.5 325 650 975 1,300 Feet

KATHMANDU AREA

INDEX MAP

MAPSHEET 118 of 150

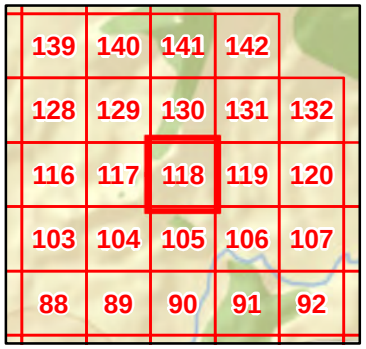

MGRS
100,000-m Square Grid
UL
45R
Grid Zone Designation

- Community Center
- Hospital
- Hotel
- Medical Service
- Embassy
- School

KATHMANDU, NEPAL AREA

1K GRID CELL: 45R UL 4170 **10K MAP SERIES:** 45R UL 47

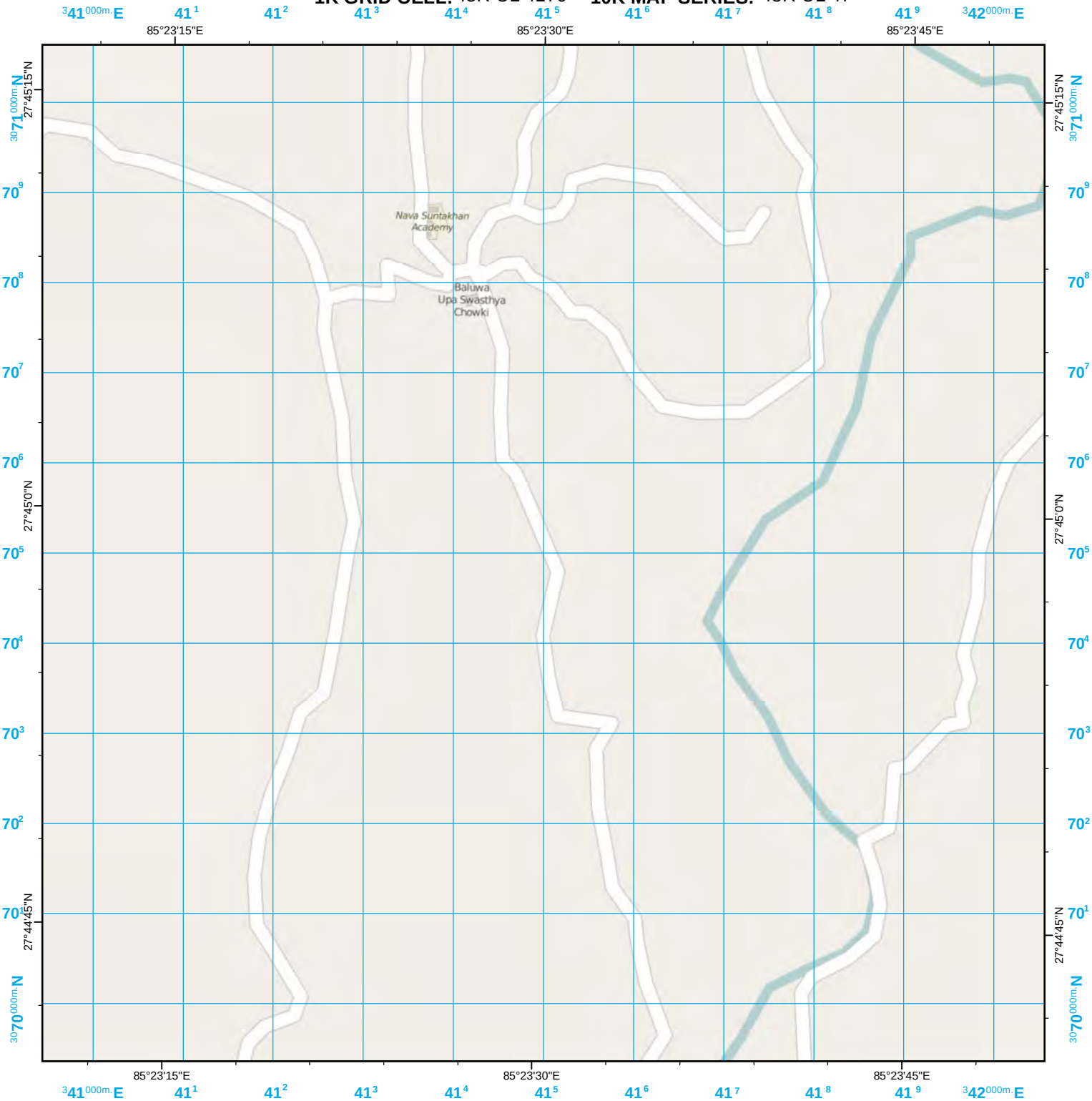

1000-m cell, 100-m grid, MGRS
World Geodetic System 1984 Datum
Grid Zone Designation:45R
100,000-m Square Identification:UL

Map: National Geographic, ©OpenStreetMap Contributors
Vector: ©OpenStreetmap Contributors
(These are national level assets and cannot be verified accurate at the local level.)

Not to be used for navigation.
For information and planning purposes only.

1:6,000 Scale

0	50	100	200	300	400	Meters
0	162.5	325	650	975	1,300	Feet

KATHMANDU AREA

INDEX MAP

MAPSHEET 119 of 150

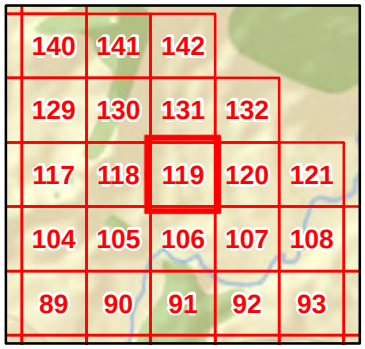

MGRS
100,000-m Square Grid
UL
45R
Grid Zone Designation

- Community Center
- Hospital
- Hotel
- Medical Service
- Embassy
- School

KATHMANDU, NEPAL AREA

1K GRID CELL: 45R UL 4170 **10K MAP SERIES:** 45R UL 47

1000-m cell, 100-m grid, MGRS
World Geodetic System 1984 Datum
Grid Zone Designation:45R
100,000-m Square Identification:UL
Image: ©2014 DigitalGlobe
Map: National Geographic
Vector: ©OpenStreetmap Contributors
(These are national level assets and cannot be verified accurate at the local level.)

Not to be used for navigation.
For information and planning purposes only.

1:6,000 Scale

0	50	100	200	300	400	Meters
0	162.5	325	650	975	1,300	Feet

INDEX MAP

MAPSHEET 119 of 150

140	141	142		
129	130	131	132	
117	118	119	120	121
104	105	106	107	108
89	90	91	92	93

KATHMANDU AREA

MGRS
100,000-m Square Grid
UL
45R
Grid Zone Designation

- Community Center
- Hospital
- Hotel
- Medical Service
- Embassy
- School

KATHMANDU, NEPAL AREA

1K GRID CELL: 45R UL 4270 **10K MAP SERIES:** 45R UL 47

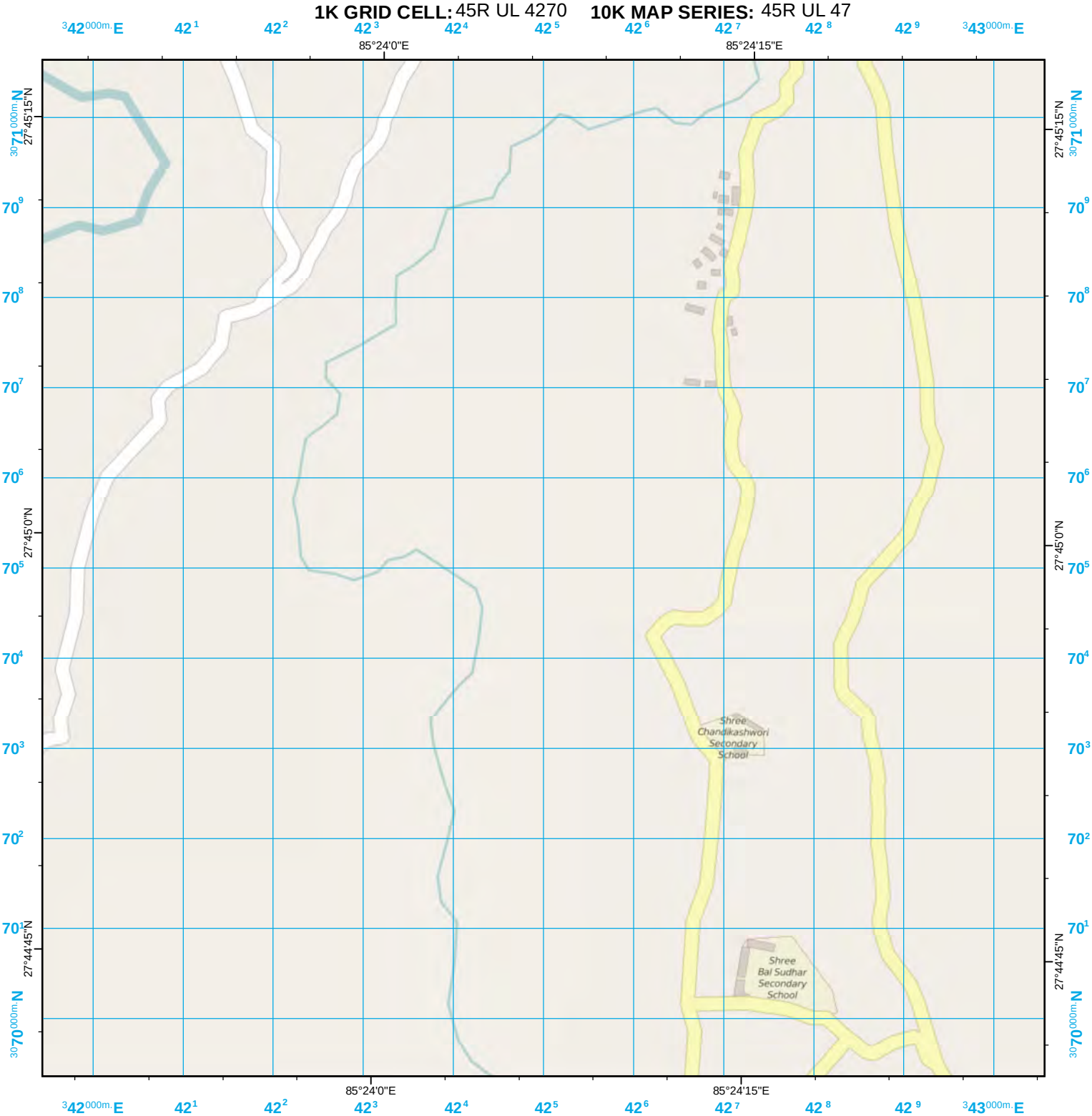

1000-m cell, 100-m grid, MGRS
World Geodetic System 1984 Datum
Grid Zone Designation:45R
100,000-m Square Identification:UL

Map: National Geographic, ©OpenStreetMap Contributors
Vector: ©OpenStreetmap Contributors
(These are national level assets and cannot be verified accurate at the local level.)

Not to be used for navigation.
For information and planning purposes only.

1:6,000 Scale

0	50	100	200	300	400	Meters
0	162.5	325	650	975	1,300	Feet

KATHMANDU AREA

INDEX MAP

MAPSHEET 120 of 150

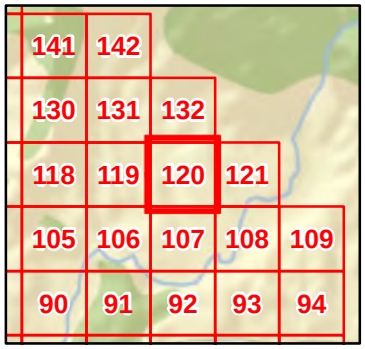

MGRS
100,000-m Square Grid
UL
45R
Grid Zone Designation

- Community Center
- Hospital
- Hotel
- Medical Service
- Embassy
- School

KATHMANDU, NEPAL AREA

1K GRID CELL: 45R UL 4270 **10K MAP SERIES:** 45R UL 47

1000-m cell, 100-m grid, MGRS
World Geodetic System 1984 Datum
Grid Zone Designation:45R
100,000-m Square Identification:UL
Image: ©2014 DigitalGlobe
Map: National Geographic
Vector: ©OpenStreetmap Contributors
(These are national level assets and cannot be verified accurate at the local level.)

Not to be used for navigation.
For information and planning purposes only.

1:6,000 Scale

0 50 100 200 300 400 Meters
0 162.5 325 650 975 1,300 Feet

KATHMANDU AREA

INDEX MAP

MAPSHEET 120 of 150

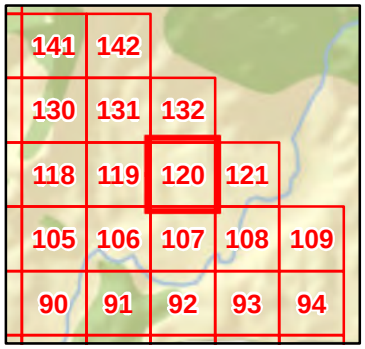

MGRS
100,000-m Square Grid
UL
45R
Grid Zone Designation

- Community Center
- Hospital
- Hotel
- Medical Service
- Embassy
- School

KATHMANDU, NEPAL AREA

1K GRID CELL: 45R UL 4370 **10K MAP SERIES:** 45R UL 47

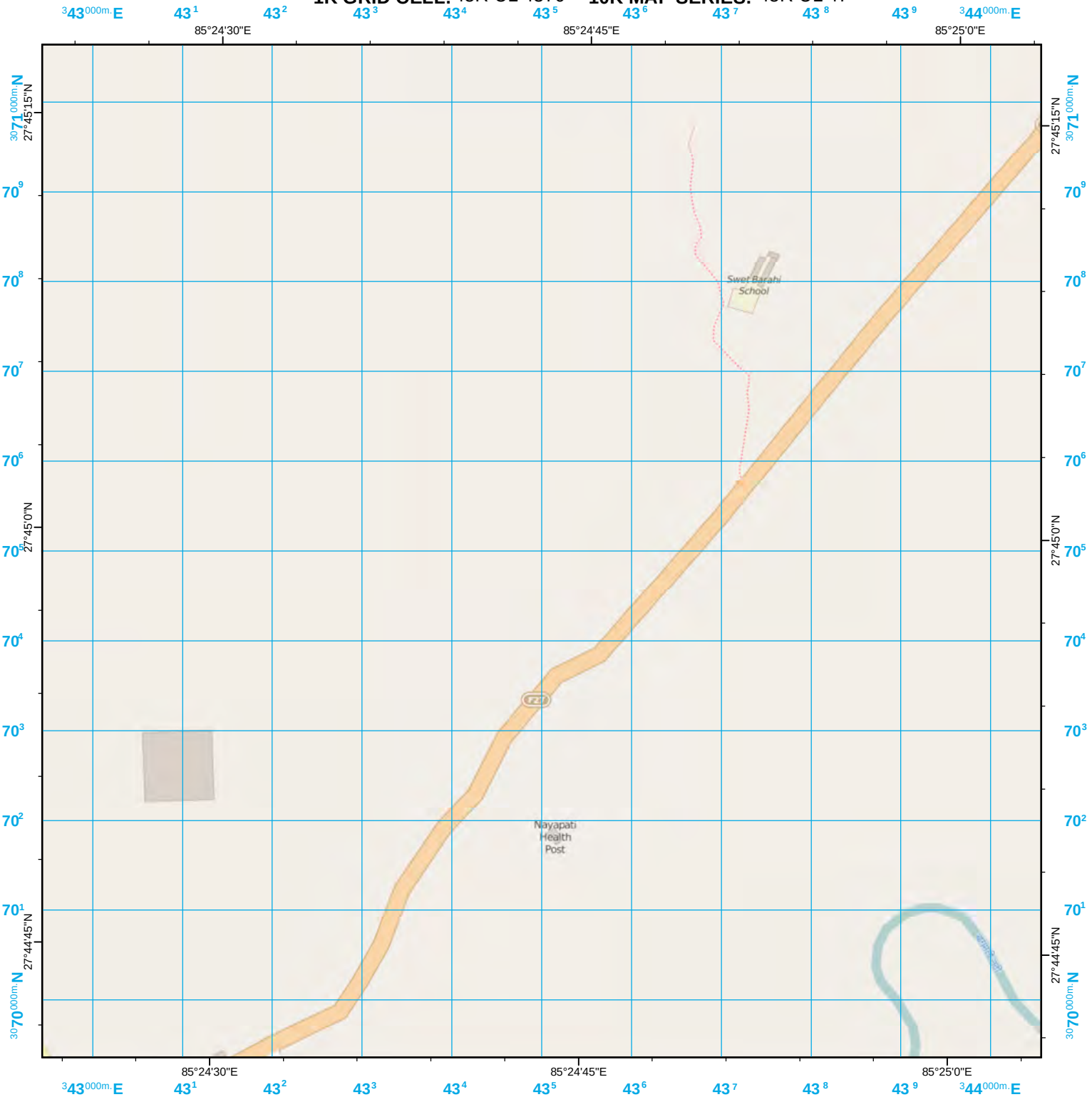

1000-m cell, 100-m grid, MGRS
World Geodetic System 1984 Datum
Grid Zone Designation:45R
100,000-m Square Identification:UL

Map: National Geographic, ©OpenStreetMap Contributors
Vector: ©OpenStreetmap Contributors
(These are national level assets and cannot be verified accurate at the local level.)

Not to be used for navigation.
For information and planning purposes only.

1:6,000 Scale

0	50	100	200	300	400	Meters
0	162.5	325	650	975	1,300	Feet

KATHMANDU AREA

INDEX MAP

MAPSHEET 121 of 150

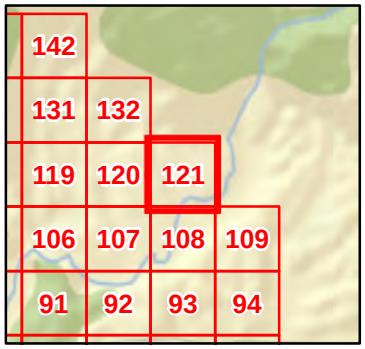

MGRS
100,000-m Square Grid
UL
45R
Grid Zone Designation

- Community Center
- Hospital
- Hotel
- Medical Service
- Embassy
- School

KATHMANDU, NEPAL AREA

1K GRID CELL: 45R UL 4370 **10K MAP SERIES:** 45R UL 47

1000-m cell, 100-m grid, MGRS
World Geodetic System 1984 Datum
Grid Zone Designation:45R
100,000-m Square Identification:UL
Image: ©2014 DigitalGlobe
Map: National Geographic
Vector: ©OpenStreetmap Contributors
(These are national level assets and cannot be verified accurate at the local level.)

Not to be used for navigation.
For information and planning purposes only.

1:6,000 Scale

0	50	100	200	300	400	Meters
0	162.5	325	650	975	1,300	Feet

INDEX MAP

MAPSHEET 121 of 150

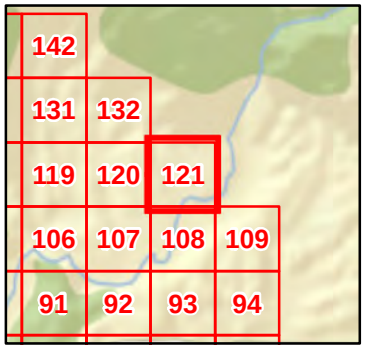

KATHMANDU AREA

MGRS
100,000-m Square Grid
UL
45R
Grid Zone Designation

- Community Center
- Hospital
- Hotel
- Medical Service
- Embassy
- School

KATHMANDU, NEPAL AREA

1K GRID CELL: 45R UL 3271 **10K MAP SERIES:** 45R UL 37

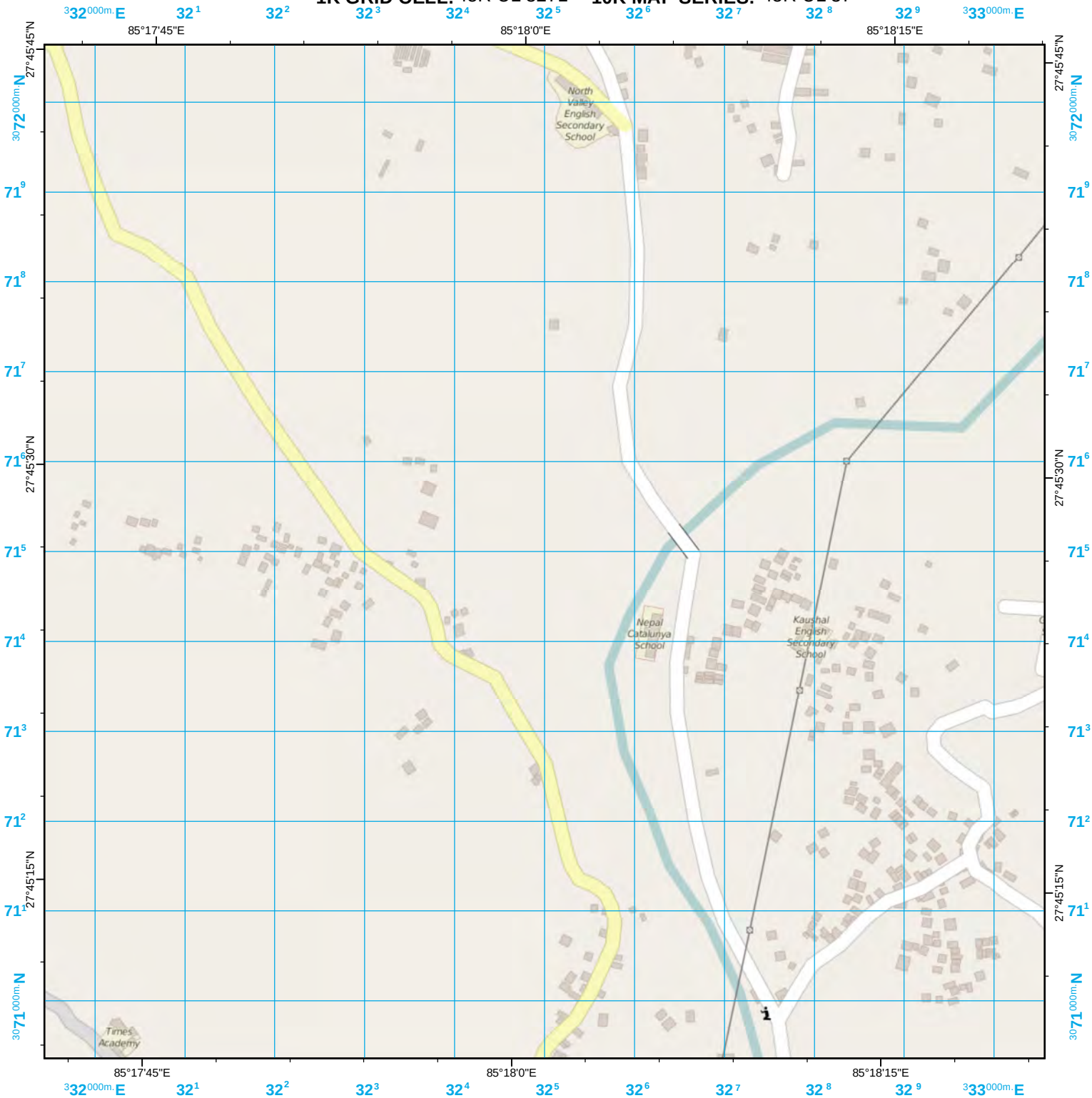

1000-m cell, 100-m grid, MGRS
World Geodetic System 1984 Datum
Grid Zone Designation:45R
100,000-m Square Identification:UL

Map: National Geographic, ©OpenStreetMap Contributors
Vector: ©OpenStreetmap Contributors
(These are national level assets and cannot be verified accurate at the local level.)

Not to be used for navigation.
For information and planning purposes only.

1:6,000 Scale

0 50 100 200 300 400 Meters
0 162.5 325 650 975 1,300 Feet

KATHMANDU AREA

INDEX MAP

MAPSHEET 122 of 150

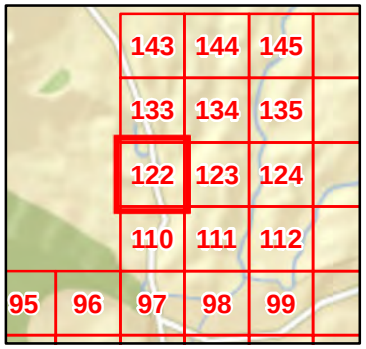

MGRS
100,000-m Square Grid
UL
45R
Grid Zone Designation

- Community Center
- Hospital
- Hotel
- Medical Service
- Embassy
- School

KATHMANDU, NEPAL AREA

1K GRID CELL: 45R UL 3271 **10K MAP SERIES:** 45R UL 37

1000-m cell, 100-m grid, MGRS
World Geodetic System 1984 Datum
Grid Zone Designation:45R
100,000-m Square Identification:UL
Image: ©2014 DigitalGlobe
Map: National Geographic
Vector: ©OpenStreetmap Contributors
(These are national level assets and cannot be verified accurate at the local level.)

Not to be used for navigation.
For information and planning purposes only.

1:6,000 Scale

0	50	100	200	300	400	Meters
0	162.5	325	650	975	1,300	Feet

KATHMANDU AREA

INDEX MAP

MAPSHEET 122 of 150

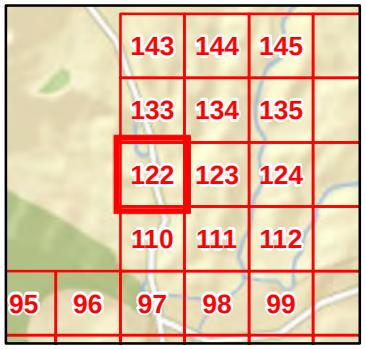

MGRS
100,000-m Square Grid
UL
45R
Grid Zone Designation

- Community Center
- Hospital
- Hotel
- Medical Service
- Embassy
- School

KATHMANDU, NEPAL AREA

1K GRID CELL: 45R UL 3371 **10K MAP SERIES:** 45R UL 37

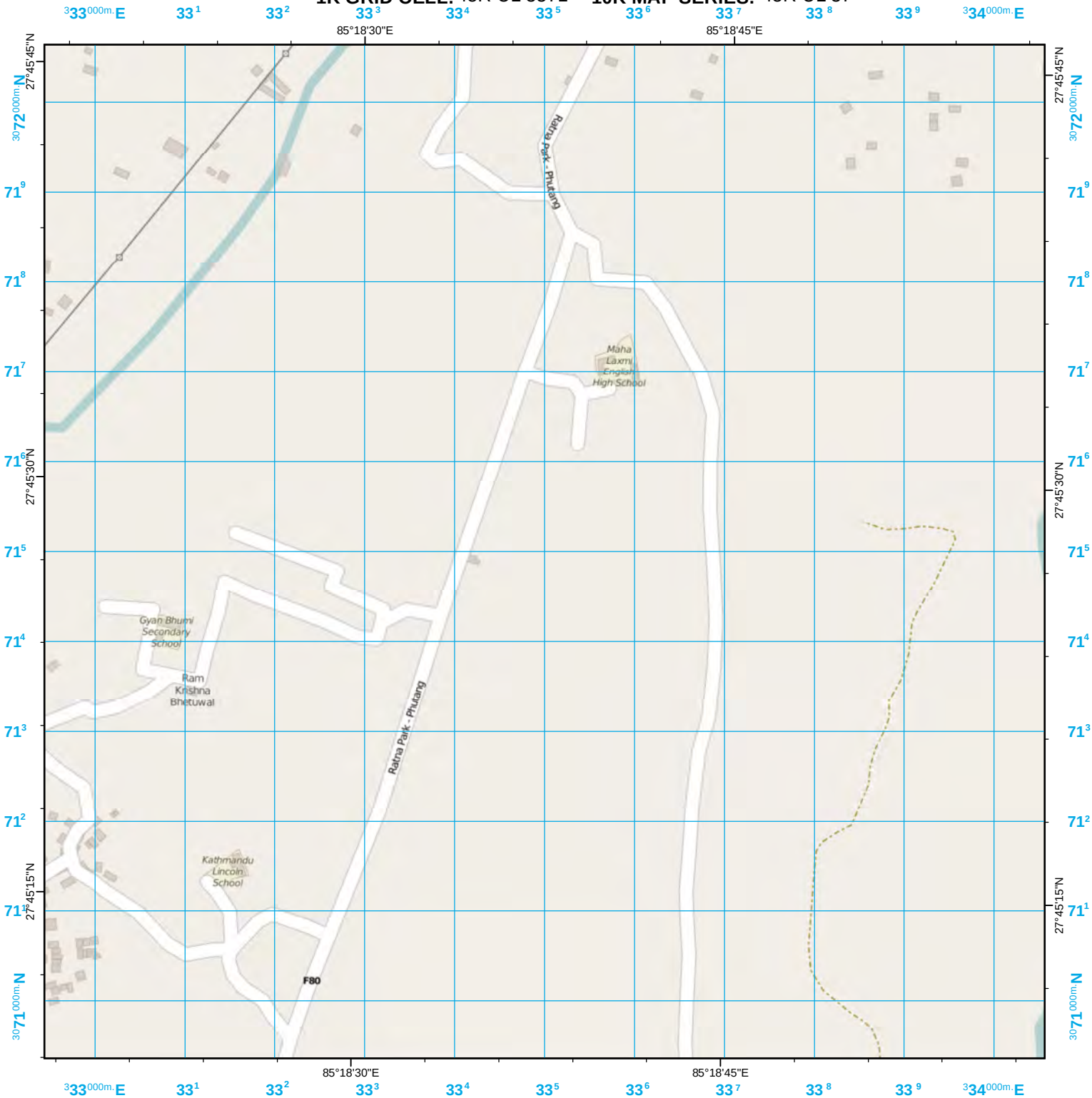

1000-m cell, 100-m grid, MGRS
World Geodetic System 1984 Datum
Grid Zone Designation:45R
100,000-m Square Identification:UL

Map: National Geographic, ©OpenStreetMap Contributors
Vector: ©OpenStreetmap Contributors
(These are national level assets and cannot be verified accurate at the local level.)

Not to be used for navigation.
For information and planning purposes only.

1:6,000 Scale

0 50 100 200 300 400 Meters
0 162.5 325 650 975 1,300 Feet

INDEX MAP

MAPSHEET 123 of 150

	143	144	145	146
	133	134	135	136
	122	123	124	125
	110	111	112	113
96	97	98	99	100

KATHMANDU AREA

MGRS
100,000-m Square Grid
UL
45R
Grid Zone Designation

- Community Center
- Hospital
- Hotel
- Medical Service
- Embassy
- School

KATHMANDU, NEPAL AREA

1K GRID CELL: 45R UL 3371 **10K MAP SERIES:** 45R UL 37

1000-m cell, 100-m grid, MGRS
World Geodetic System 1984 Datum
Grid Zone Designation:45R
100,000-m Square Identification:UL
Image: ©2014 DigitalGlobe
Map: National Geographic
Vector: ©OpenStreetmap Contributors
(These are national level assets and cannot be verified accurate at the local level.)

Not to be used for navigation.
For information and planning purposes only.

MGRS
100,000-m Square Grid
UL
45R
Grid Zone Designation

1:6,000 Scale

0 50 100 200 300 400 Meters
0 162.5 325 650 975 1,300 Feet

- Community Center
- Hospital
- Hotel
- Medical Service
- Embassy
- School

KATHMANDU AREA

INDEX MAP

MAPSHEET 123 of 150

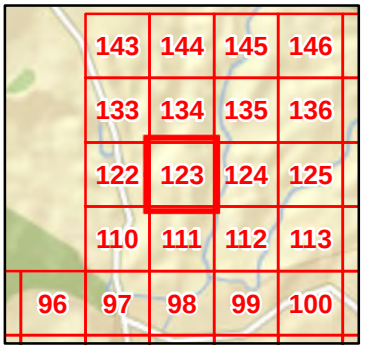

KATHMANDU, NEPAL AREA

1K GRID CELL: 45R UL 3471 **10K MAP SERIES:** 45R UL 37

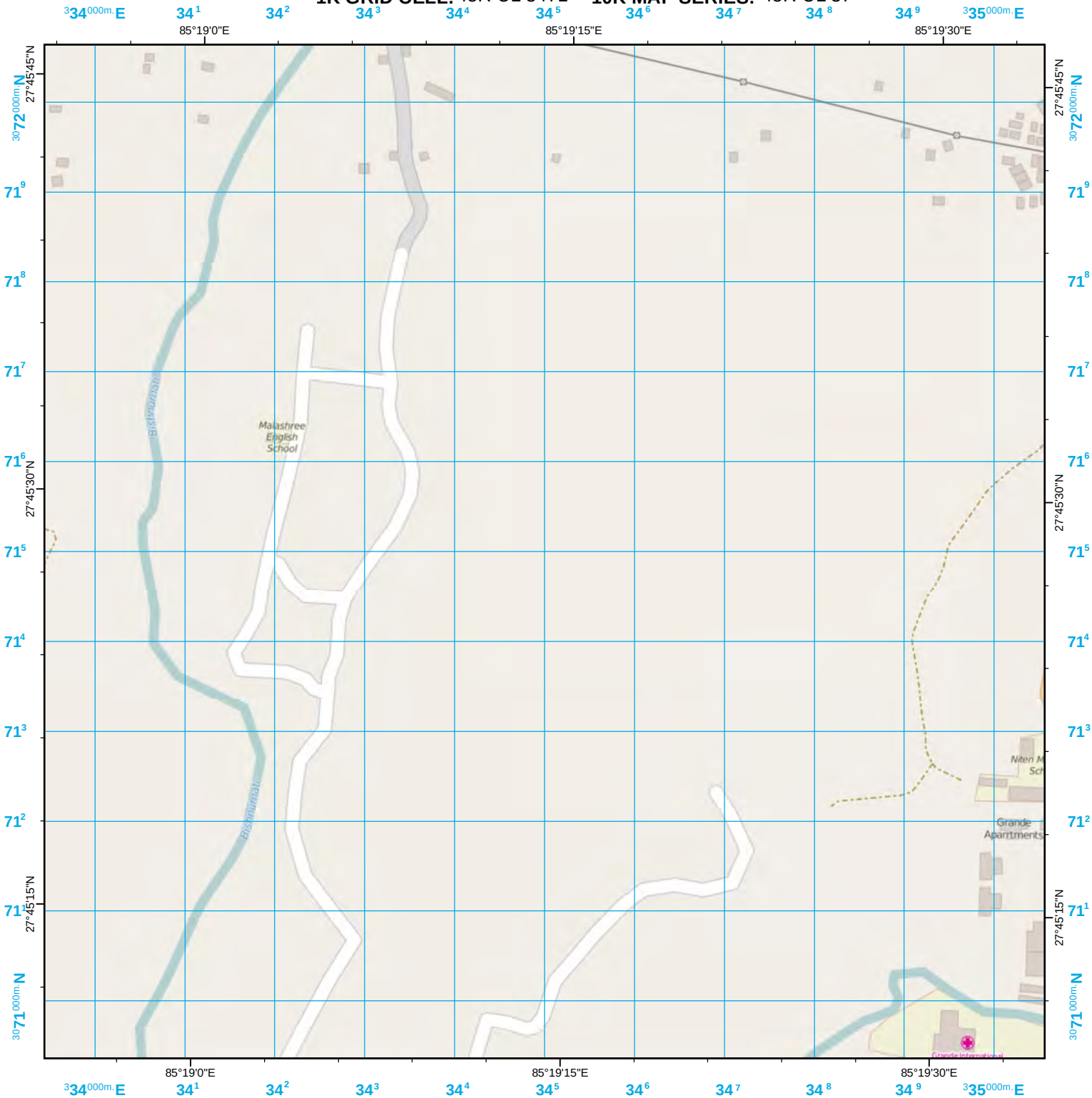

1000-m cell, 100-m grid, MGRS
World Geodetic System 1984 Datum
Grid Zone Designation:45R
100,000-m Square Identification:UL

Map: National Geographic, ©OpenStreetMap Contributors
Vector: ©OpenStreetmap Contributors
(These are national level assets and cannot be verified accurate at the local level.)

Not to be used for navigation.
For information and planning purposes only.

1:6,000 Scale

0 50 100 200 300 400 Meters
0 162.5 325 650 975 1,300 Feet

KATHMANDU AREA

INDEX MAP

MAPSHEET 124 of 150

143	144	145	146	147
133	134	135	136	137
122	123	124	125	126
110	111	112	113	114
97	98	99	100	101

MGRS
100,000-m Square Grid
UL
45R
Grid Zone Designation

- Community Center
- Hospital
- Hotel
- Medical Service
- Embassy
- School

KATHMANDU, NEPAL AREA

1K GRID CELL: 45R UL 3471 **10K MAP SERIES:** 45R UL 37

1000-m cell, 100-m grid, MGRS
World Geodetic System 1984 Datum
Grid Zone Designation:45R
100,000-m Square Identification:UL
Image: ©2014 DigitalGlobe
Map: National Geographic
Vector: ©OpenStreetmap Contributors
(These are national level assets and cannot be verified accurate at the local level.)

Not to be used for navigation.
For information and planning purposes only.

MGRS
100,000-m Square Grid
UL
45R
Grid Zone Designation

1:6,000 Scale

0	50	100	200	300	400	Meters
0	162.5	325	650	975	1,300	Feet

- Community Center
- Hospital
- Hotel
- Medical Service
- Embassy
- School

KATHMANDU AREA

INDEX MAP

MAPSHEET 124 of 150

143	144	145	146	147
133	134	135	136	137
122	123	124	125	126
110	111	112	113	114
97	98	99	100	101

KATHMANDU, NEPAL AREA

1K GRID CELL: 45R UL 3571 **10K MAP SERIES:** 45R UL 37

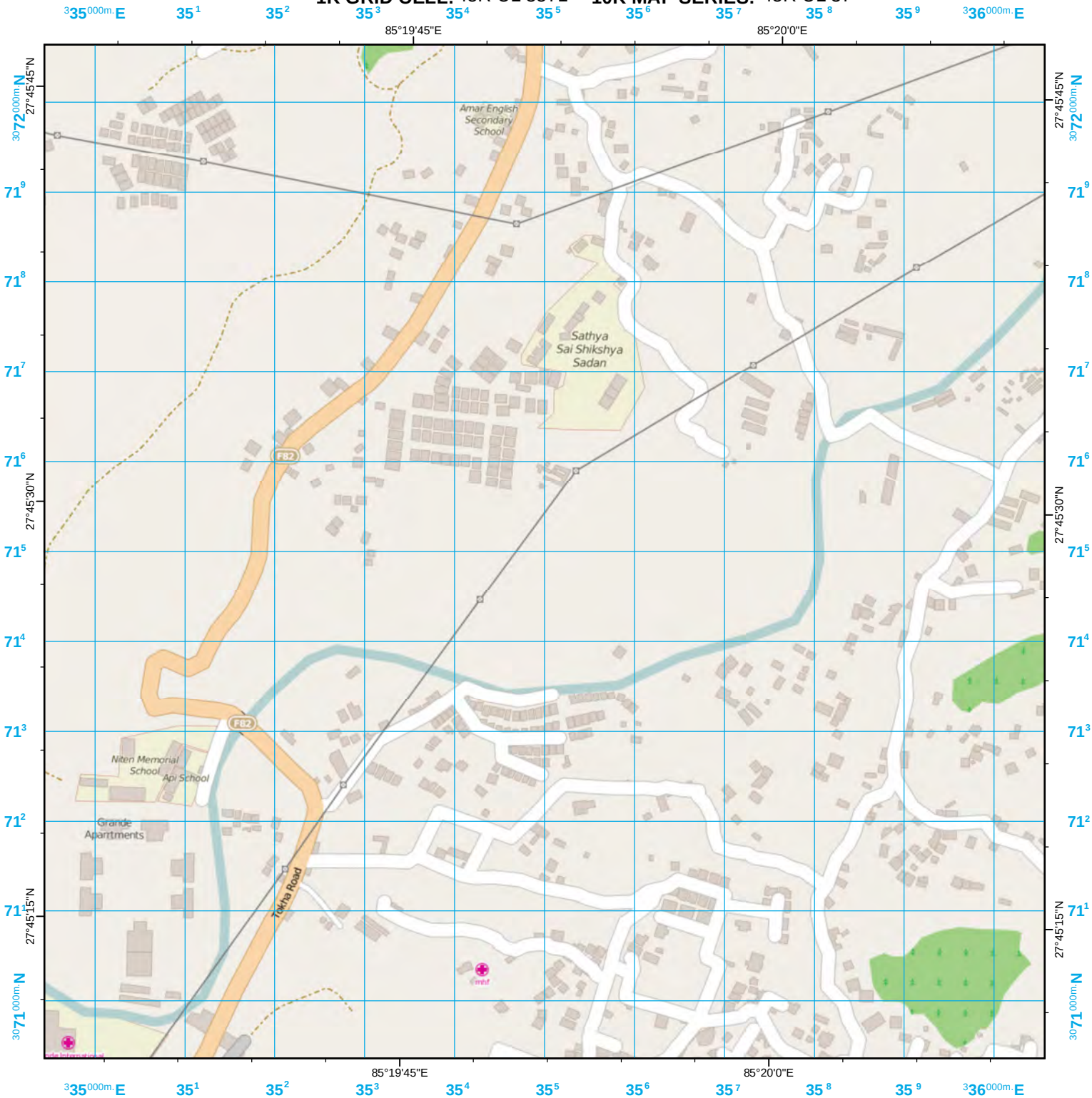

1000-m cell, 100-m grid, MGRS
World Geodetic System 1984 Datum
Grid Zone Designation:45R
100,000-m Square Identification:UL

Map: National Geographic, ©OpenStreetMap Contributors
Vector: ©OpenStreetmap Contributors
(These are national level assets and cannot be verified accurate at the local level.)

Not to be used for navigation.
For information and planning purposes only.

1:6,000 Scale

0	50	100	200	300	400	Meters
0	162.5	325	650	975	1,300	Feet

KATHMANDU AREA

INDEX MAP

MAPSHEET 125 of 150

144	145	146	147	148
134	135	136	137	138
123	124	**125**	126	127
111	112	113	114	115
98	99	100	101	102

MGRS
100,000-m Square Grid
UL
45R
Grid Zone Designation

- Community Center
- Hospital
- Hotel
- Medical Service
- Embassy
- School

KATHMANDU, NEPAL AREA

1K GRID CELL: 45R UL 3571 **10K MAP SERIES:** 45R UL 37

1000-m cell, 100-m grid, MGRS
World Geodetic System 1984 Datum
Grid Zone Designation:45R
100,000-m Square Identification:UL
Image: ©2014 DigitalGlobe
Map: National Geographic
Vector: ©OpenStreetmap Contributors
(These are national level assets and cannot be verified accurate at the local level.)

Not to be used for navigation.
For information and planning purposes only.

MGRS
100,000-m Square Grid
UL
45R
Grid Zone Designation

1:6,000 Scale

0	50	100	200	300	400	Meters
0	162.5	325	650	975	1,300	Feet

- Community Center
- Hospital
- Hotel
- Medical Service
- Embassy
- School

KATHMANDU AREA

INDEX MAP

MAPSHEET 125 of 150

144	145	146	147	148
134	135	136	137	138
123	124	125	126	127
111	112	113	114	115
98	99	100	101	102

KATHMANDU, NEPAL AREA

1K GRID CELL: 45R UL 3671 **10K MAP SERIES:** 45R UL 37

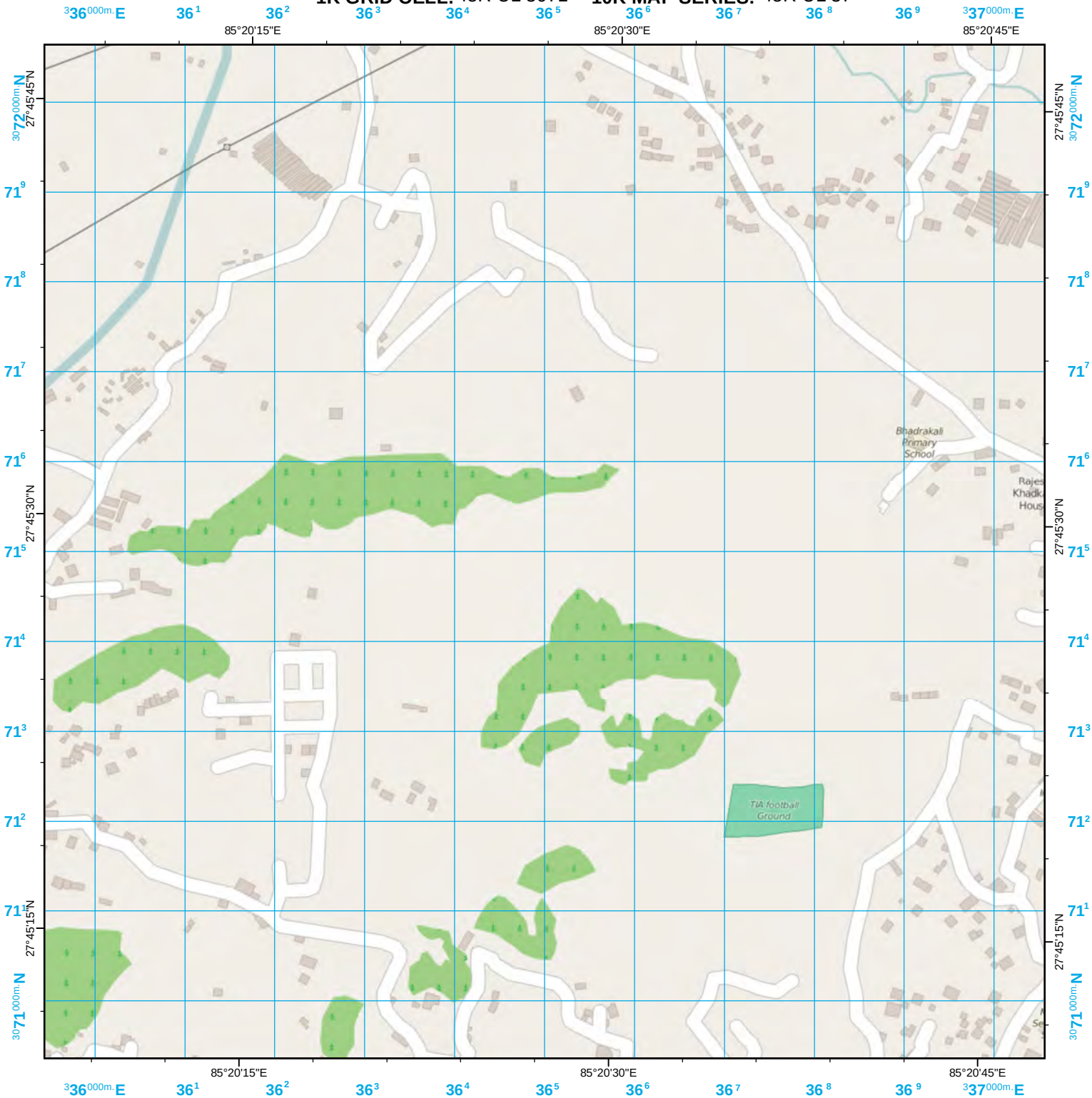

1000-m cell, 100-m grid, MGRS
World Geodetic System 1984 Datum
Grid Zone Designation:45R
100,000-m Square Identification:UL

Map: National Geographic, ©OpenStreetMap Contributors
Vector: ©OpenStreetmap Contributors
(These are national level assets and cannot be verified accurate at the local level.)

Not to be used for navigation.
For information and planning purposes only.

1:6,000 Scale

0 50 100 200 300 400 Meters
0 162.5 325 650 975 1,300 Feet

KATHMANDU AREA

INDEX MAP

MAPSHEET 126 of 150

145	146	147	148	149
135	136	137	138	139
124	125	**126**	127	128
112	113	114	115	116
99	100	101	102	103

MGRS
100,000-m Square Grid
UL
45R
Grid Zone Designation

- Community Center
- Hospital
- Hotel
- Medical Service
- Embassy
- School

KATHMANDU, NEPAL AREA

1K GRID CELL: 45R UL 3671 **10K MAP SERIES:** 45R UL 37

1000-m cell, 100-m grid, MGRS
World Geodetic System 1984 Datum
Grid Zone Designation:45R
100,000-m Square Identification:UL
Image: ©2014 DigitalGlobe
Map: National Geographic
Vector: ©OpenStreetmap Contributors
(These are national level assets and cannot be verified accurate at the local level.)

Not to be used for navigation.
For information and planning purposes only.

MGRS
100,000-m Square Grid
UL
45R
Grid Zone Designation

1:6,000 Scale

0 50 100 200 300 400 Meters
0 162.5 325 650 975 1,300 Feet

- Community Center
- Hospital
- Hotel
- Medical Service
- Embassy
- School

KATHMANDU AREA

INDEX MAP

MAPSHEET 126 of 150

145	146	147	148	149
135	136	137	138	139
124	125	126	127	128
112	113	114	115	116
99	100	101	102	103

KATHMANDU, NEPAL AREA

1K GRID CELL: 45R UL 3771 **10K MAP SERIES:** 45R UL 37

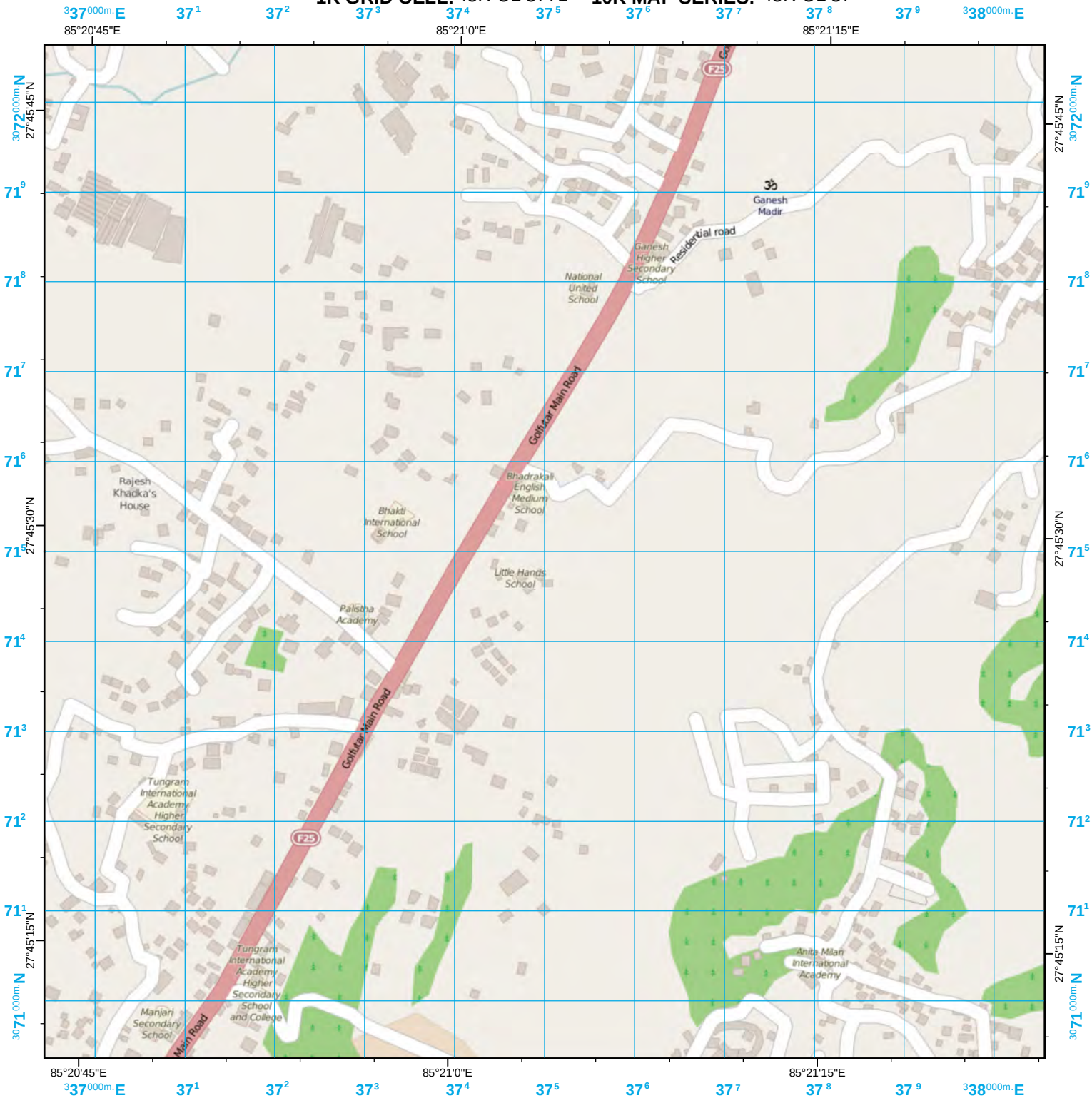

1000-m cell, 100-m grid, MGRS
World Geodetic System 1984 Datum
Grid Zone Designation:45R
100,000-m Square Identification:UL

Map: National Geographic, ©OpenStreetMap Contributors
Vector: ©OpenStreetmap Contributors
(These are national level assets and cannot be verified accurate at the local level.)

Not to be used for navigation.
For information and planning purposes only.

1:6,000 Scale

0 50 100 200 300 400 Meters
0 162.5 325 650 975 1,300 Feet

KATHMANDU AREA

INDEX MAP

MAPSHEET 127 of 150

146	147	148	149	150
136	137	138	139	140
125	126	127	128	129
113	114	115	116	117
100	101	102	103	104

MGRS
100,000-m Square Grid
UL
45R
Grid Zone Designation

- Community Center
- Hospital
- Hotel
- Medical Service
- Embassy
- School

KATHMANDU, NEPAL AREA

1K GRID CELL: 45R UL 3771 **10K MAP SERIES:** 45R UL 37

1000-m cell, 100-m grid, MGRS
World Geodetic System 1984 Datum
Grid Zone Designation:45R
100,000-m Square Identification:UL
Image: ©2014 DigitalGlobe
Map: National Geographic
Vector: ©OpenStreetmap Contributors
(These are national level assets and cannot be verified accurate at the local level.)

Not to be used for navigation.
For information and planning purposes only.

MGRS
100,000-m Square Grid
UL
45R
Grid Zone Designation

1:6,000 Scale

0 50 100 200 300 400 Meters
0 162.5 325 650 975 1,300 Feet

- Community Center
- Hospital
- Hotel
- Medical Service
- Embassy
- School

KATHMANDU AREA

INDEX MAP

MAPSHEET 127 of 150

146	147	148	149	150
136	137	138	139	140
125	126	127	128	129
113	114	115	116	117
100	101	102	103	104

KATHMANDU, NEPAL AREA

1K GRID CELL: 45R UL 3871 **10K MAP SERIES:** 45R UL 37

1000-m cell, 100-m grid, MGRS
World Geodetic System 1984 Datum
Grid Zone Designation:45R
100,000-m Square Identification:UL

Map: National Geographic, ©OpenStreetMap Contributors
Vector: ©OpenStreetmap Contributors
(These are national level assets and cannot be verified accurate at the local level.)

Not to be used for navigation.
For information and planning purposes only.

1:6,000 Scale

0 50 100 200 300 400 Meters
0 162.5 325 650 975 1,300 Feet

INDEX MAP

MAPSHEET 128 of 150

147	148	149	150	
137	138	139	140	141
126	127	128	129	130
114	115	116	117	118
101	102	103	104	105

KATHMANDU AREA

MGRS
100,000-m Square Grid
UL
45R
Grid Zone Designation

- Community Center
- Hospital
- Hotel
- Medical Service
- Embassy
- School

KATHMANDU, NEPAL AREA

1K GRID CELL: 45R UL 3871 **10K MAP SERIES:** 45R UL 37

1000-m cell, 100-m grid, MGRS
World Geodetic System 1984 Datum
Grid Zone Designation:45R
100,000-m Square Identification:UL
Image: ©2014 DigitalGlobe
Map: National Geographic
Vector: ©OpenStreetmap Contributors
(These are national level assets and cannot be verified accurate at the local level.)

Not to be used for navigation.
For information and planning purposes only.

1:6,000 Scale

0	50	100	200	300	400	Meters
0	162.5	325	650	975	1,300	Feet

KATHMANDU AREA

INDEX MAP

MAPSHEET 128 of 150

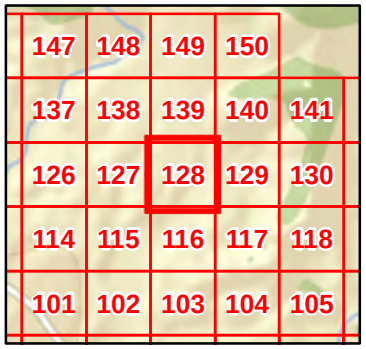

MGRS
100,000-m Square Grid
UL
45R
Grid Zone Designation

- Community Center
- Hospital
- Hotel
- Medical Service
- Embassy
- School

KATHMANDU, NEPAL AREA

1K GRID CELL: 45R UL 3971 **10K MAP SERIES:** 45R UL 37

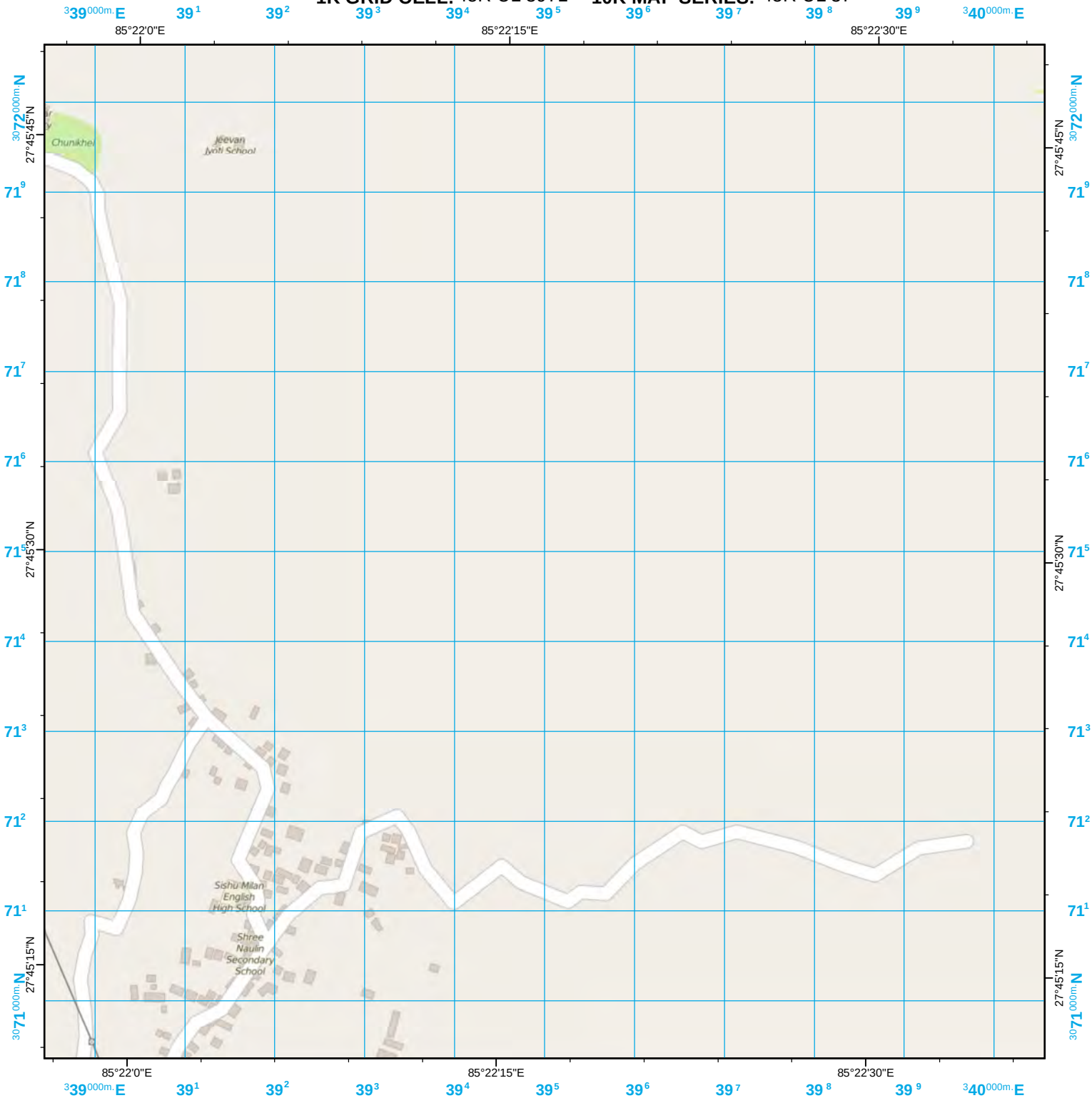

1000-m cell, 100-m grid, MGRS
World Geodetic System 1984 Datum
Grid Zone Designation:45R
100,000-m Square Identification:UL

Map: National Geographic, ©OpenStreetMap Contributors
Vector: ©OpenStreetmap Contributors
(These are national level assets and cannot be verified accurate at the local level.)

Not to be used for navigation.
For information and planning purposes only.

1:6,000 Scale

0 50 100 200 300 400 Meters
0 162.5 325 650 975 1,300 Feet

INDEX MAP

MAPSHEET 129 of 150

148	149	150		
138	139	140	141	142
127	128	129	130	131
115	116	117	118	119
102	103	104	105	106

KATHMANDU AREA

MGRS
100,000-m Square Grid
UL
45R
Grid Zone Designation

- Community Center
- Hospital
- Hotel
- Medical Service
- Embassy
- School

KATHMANDU, NEPAL AREA

1K GRID CELL: 45R UL 3971 **10K MAP SERIES:** 45R UL 37

1000-m cell, 100-m grid, MGRS
World Geodetic System 1984 Datum
Grid Zone Designation:45R
100,000-m Square Identification:UL
Image: ©2014 DigitalGlobe
Map: National Geographic
Vector: ©OpenStreetmap Contributors
(These are national level assets and cannot be verified accurate at the local level.)

Not to be used for navigation.
For information and planning purposes only.

1:6,000 Scale

0	50	100	200	300	400	Meters
0	162.5	325	650	975	1,300	Feet

KATHMANDU AREA

INDEX MAP

MAPSHEET 129 of 150

MGRS
100,000-m Square Grid
UL
45R
Grid Zone Designation

- Community Center
- Hospital
- Hotel
- Medical Service
- Embassy
- School

KATHMANDU, NEPAL AREA

1K GRID CELL: 45R UL 4071 **10K MAP SERIES:** 45R UL 47

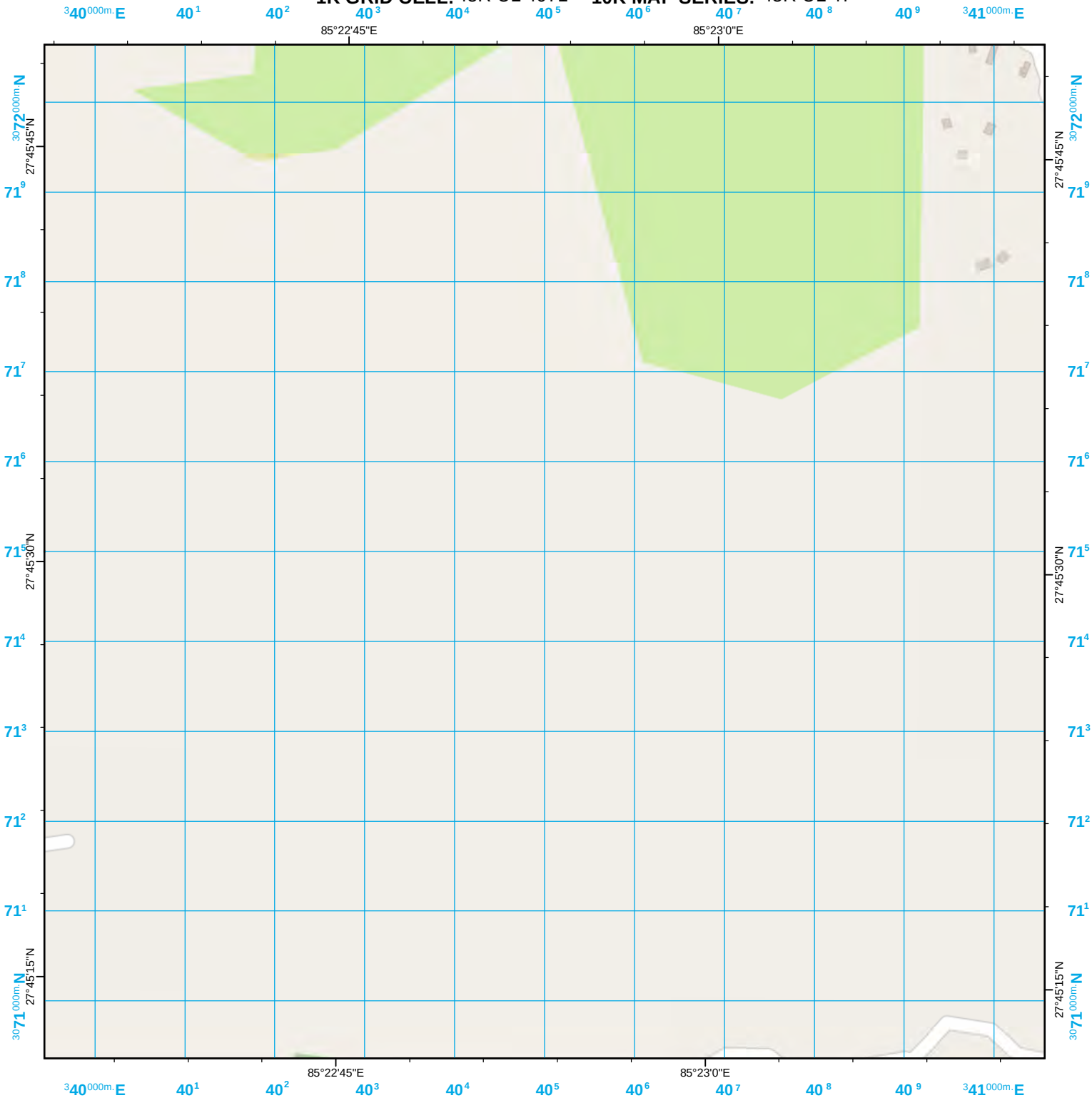

1000-m cell, 100-m grid, MGRS
World Geodetic System 1984 Datum
Grid Zone Designation:45R
100,000-m Square Identification:UL

Map: National Geographic, ©OpenStreetMap Contributors
Vector: ©OpenStreetmap Contributors
(These are national level assets and cannot be verified accurate at the local level.)

Not to be used for navigation.
For information and planning purposes only.

1:6,000 Scale

0 50 100 200 300 400 Meters
0 162.5 325 650 975 1,300 Feet

MGRS
100,000-m Square Grid
UL
45R
Grid Zone Designation

- Community Center
- Hospital
- Hotel
- Medical Service
- Embassy
- School

KATHMANDU AREA

INDEX MAP

MAPSHEET 130 of 150

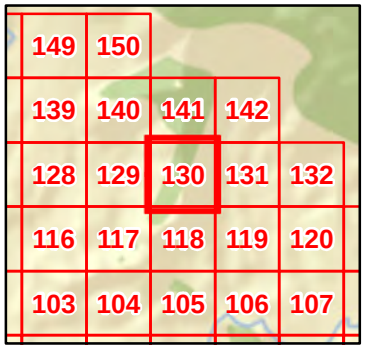

KATHMANDU, NEPAL AREA

1K GRID CELL: 45R UL 4071 **10K MAP SERIES:** 45R UL 47

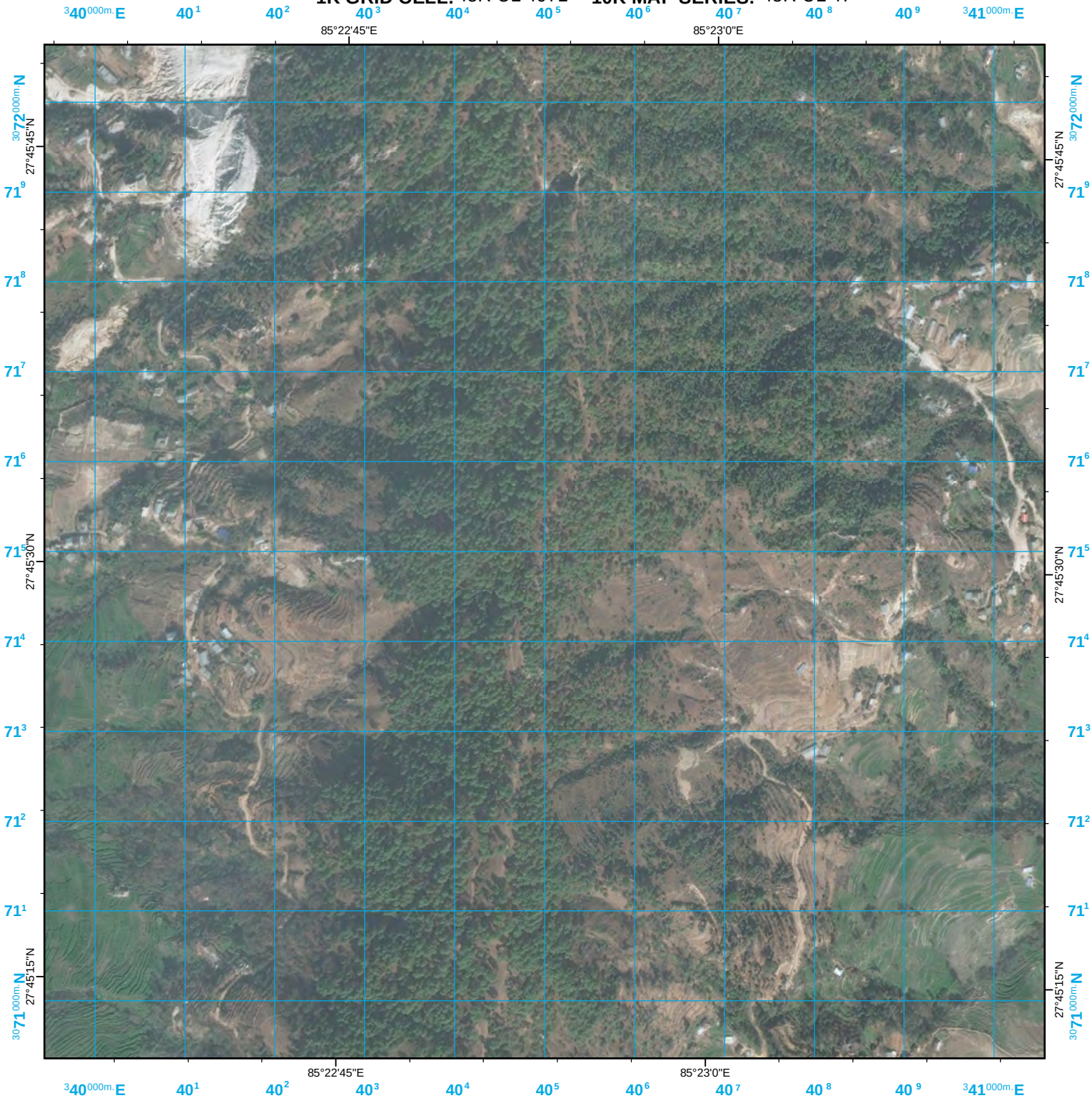

1000-m cell, 100-m grid, MGRS
World Geodetic System 1984 Datum
Grid Zone Designation:45R
100,000-m Square Identification:UL
Image: ©2014 DigitalGlobe
Map: National Geographic
Vector: ©OpenStreetmap Contributors
(These are national level assets and cannot be verified accurate at the local level.)

Not to be used for navigation.
For information and planning purposes only.

1:6,000 Scale

0	50	100	200	300	400	Meters
0	162.5	325	650	975	1,300	Feet

KATHMANDU AREA

INDEX MAP

MAPSHEET 130 of 150

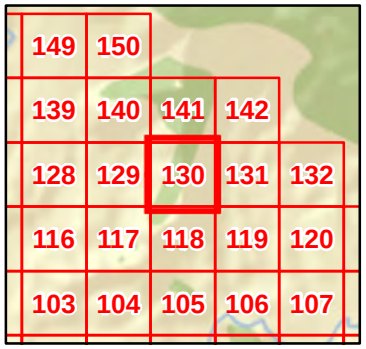

MGRS
100,000-m Square Grid
UL
45R
Grid Zone Designation

- Community Center
- Hospital
- Hotel
- Medical Service
- Embassy
- School

KATHMANDU, NEPAL AREA

1K GRID CELL: 45R UL 4171 **10K MAP SERIES:** 45R UL 47

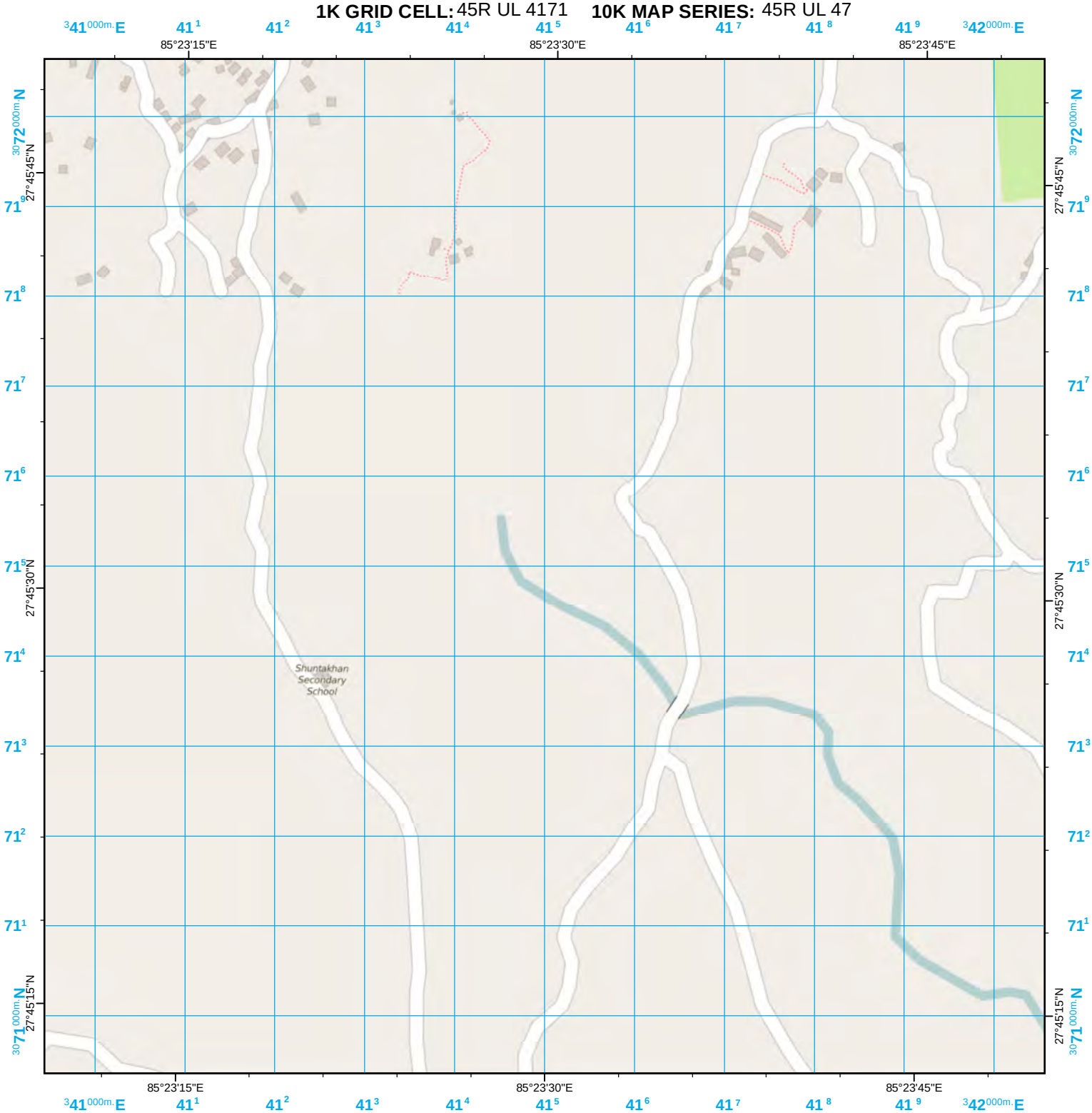

1000-m cell, 100-m grid, MGRS
World Geodetic System 1984 Datum
Grid Zone Designation:45R
100,000-m Square Identification:UL

Map: National Geographic, ©OpenStreetMap Contributors
Vector: ©OpenStreetmap Contributors
(These are national level assets and cannot be verified accurate at the local level.)

Not to be used for navigation.
For information and planning purposes only.

1:6,000 Scale

0	50	100	200	300	400	Meters
0	162.5	325	650	975	1,300	Feet

KATHMANDU AREA

INDEX MAP

MAPSHEET 131 of 150

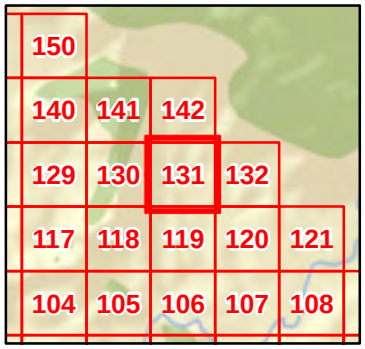

MGRS
100,000-m Square Grid
UL
45R
Grid Zone Designation

- Community Center
- Hospital
- Hotel
- Medical Service
- Embassy
- School

KATHMANDU, NEPAL AREA

1K GRID CELL: 45R UL 4171 **10K MAP SERIES:** 45R UL 47

1000-m cell, 100-m grid, MGRS
World Geodetic System 1984 Datum
Grid Zone Designation:45R
100,000-m Square Identification:UL
Image: ©2014 DigitalGlobe
Map: National Geographic
Vector: ©OpenStreetmap Contributors
(These are national level assets and cannot be verified accurate at the local level.)

Not to be used for navigation.
For information and planning purposes only.

1:6,000 Scale

0 50 100 200 300 400 Meters
0 162.5 325 650 975 1,300 Feet

INDEX MAP

MAPSHEET 131 of 150

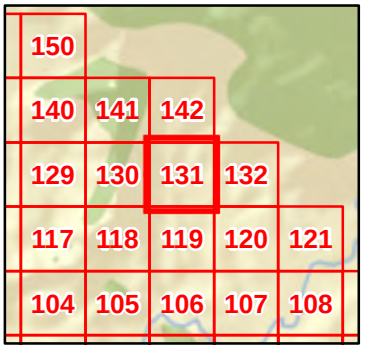

KATHMANDU AREA

MGRS
100,000-m Square Grid
UL
45R
Grid Zone Designation

- Community Center
- Hospital
- Hotel
- Medical Service
- Embassy
- School

KATHMANDU, NEPAL AREA

1K GRID CELL: 45R UL 4271 **10K MAP SERIES:** 45R UL 47

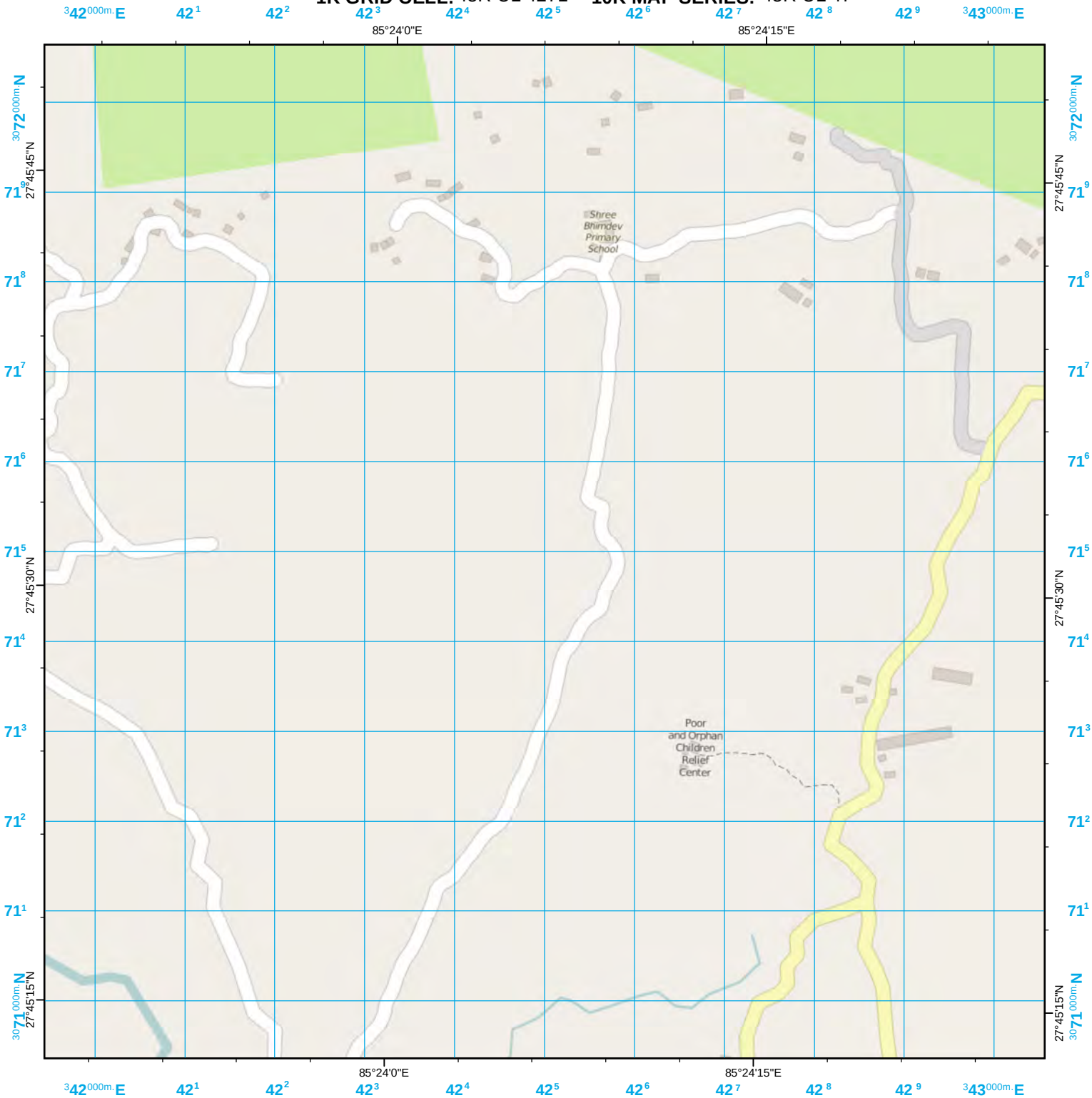

1000-m cell, 100-m grid, MGRS
World Geodetic System 1984 Datum
Grid Zone Designation:45R
100,000-m Square Identification:UL

Map: National Geographic, ©OpenStreetMap Contributors
Vector: ©OpenStreetmap Contributors
(These are national level assets and cannot be verified accurate at the local level.)

Not to be used for navigation.
For information and planning purposes only.

1:6,000 Scale

0 50 100 200 300 400 Meters
0 162.5 325 650 975 1,300 Feet

KATHMANDU AREA

INDEX MAP

MAPSHEET 132 of 150

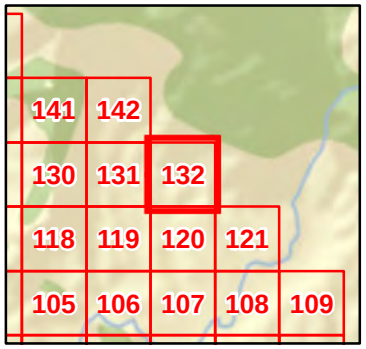

MGRS
100,000-m Square Grid
UL
45R
Grid Zone Designation

- Community Center
- Hospital
- Hotel
- Medical Service
- Embassy
- School

KATHMANDU, NEPAL AREA

1K GRID CELL: 45R UL 4271 **10K MAP SERIES:** 45R UL 47

1000-m cell, 100-m grid, MGRS
World Geodetic System 1984 Datum
Grid Zone Designation:45R
100,000-m Square Identification:UL
Image: ©2014 DigitalGlobe
Map: National Geographic
Vector: ©OpenStreetmap Contributors
(These are national level assets and cannot be verified accurate at the local level.)

Not to be used for navigation.
For information and planning purposes only.

1:6,000 Scale

0 50 100 200 300 400 Meters
0 162.5 325 650 975 1,300 Feet

INDEX MAP

MAPSHEET 132 of 150

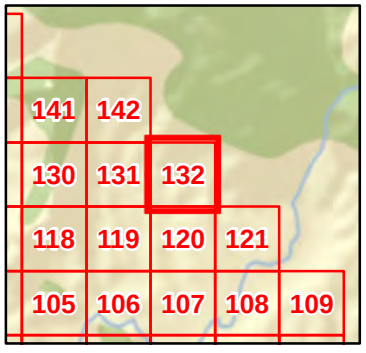

KATHMANDU AREA

MGRS
100,000-m Square Grid
UL
45R
Grid Zone Designation

- Community Center
- Hospital
- Hotel
- Medical Service
- Embassy
- School

KATHMANDU, NEPAL AREA

1K GRID CELL: 45R UL 3272 **10K MAP SERIES:** 45R UL 37

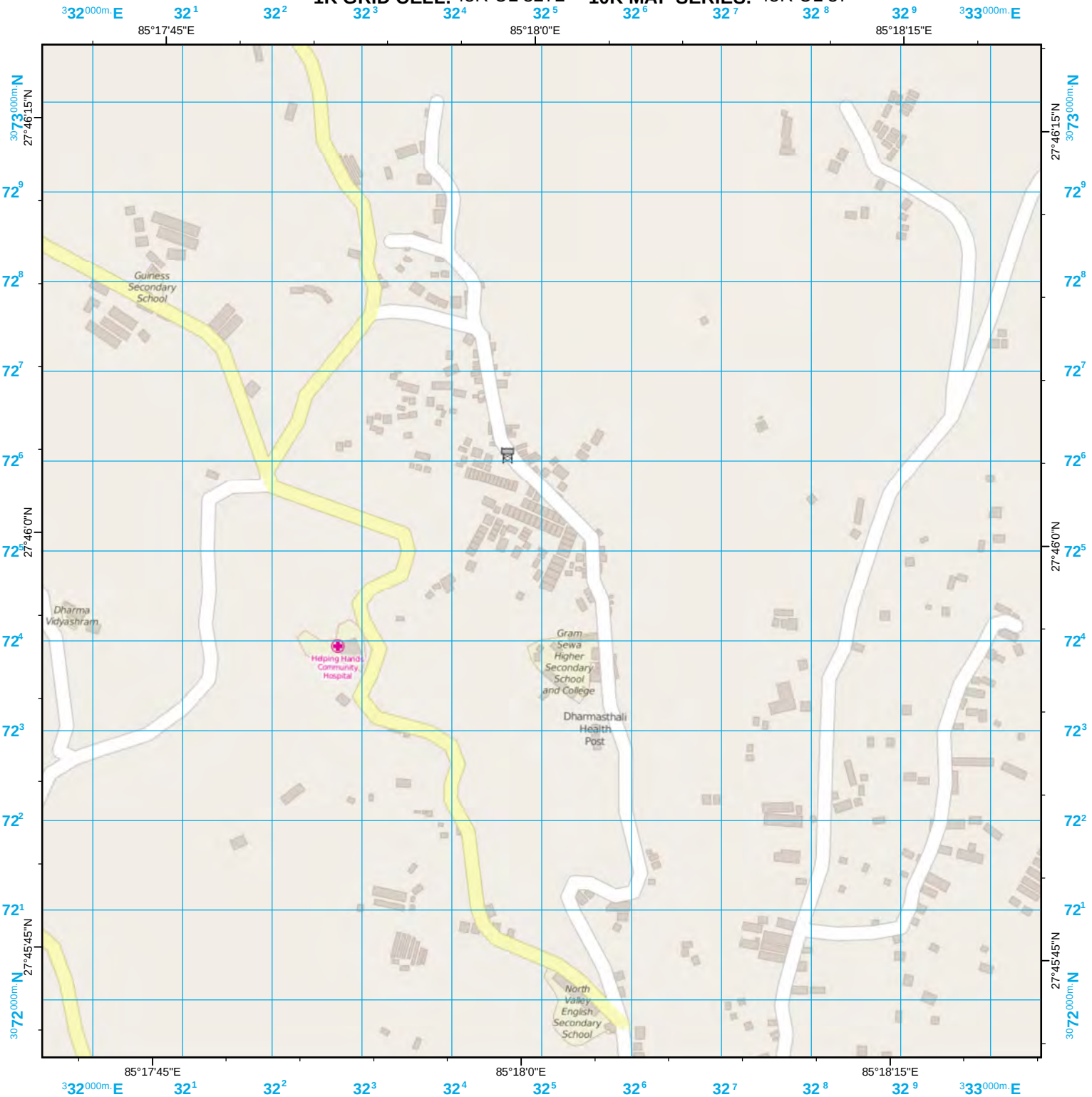

1000-m cell, 100-m grid, MGRS
World Geodetic System 1984 Datum
Grid Zone Designation:45R
100,000-m Square Identification:UL

Map: National Geographic, ©OpenStreetMap Contributors
Vector: ©OpenStreetmap Contributors
(These are national level assets and cannot be verified accurate at the local level.)

Not to be used for navigation.
For information and planning purposes only.

1:6,000 Scale

0 50 100 200 300 400 Meters
0 162.5 325 650 975 1,300 Feet

INDEX MAP

MAPSHEET 133 of 150

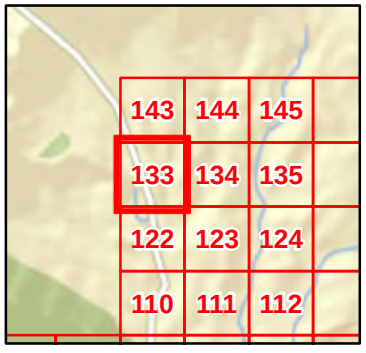

KATHMANDU AREA

MGRS
100,000-m Square Grid
UL
45R
Grid Zone Designation

- Community Center
- Hospital
- Hotel
- Medical Service
- Embassy
- School

KATHMANDU, NEPAL AREA

1K GRID CELL: 45R UL 3272 **10K MAP SERIES:** 45R UL 37

1000-m cell, 100-m grid, MGRS
World Geodetic System 1984 Datum
Grid Zone Designation:45R
100,000-m Square Identification:UL
Image: ©2014 DigitalGlobe
Map: National Geographic
Vector: ©OpenStreetmap Contributors
(These are national level assets and cannot be verified accurate at the local level.)

Not to be used for navigation.
For information and planning purposes only.

1:6,000 Scale

0 50 100 200 300 400 Meters
0 162.5 325 650 975 1,300 Feet

INDEX MAP

MAPSHEET 133 of 150

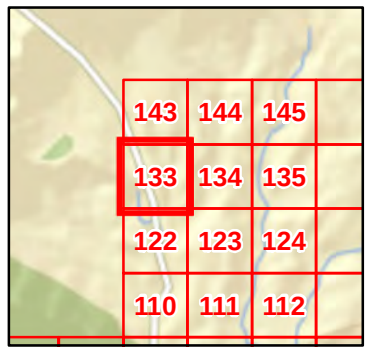

KATHMANDU AREA

MGRS
100,000-m Square Grid
UL
45R
Grid Zone Designation

- Community Center
- Hospital
- Hotel
- Medical Service
- Embassy
- School

KATHMANDU, NEPAL AREA

1K GRID CELL: 45R UL 3372 **10K MAP SERIES:** 45R UL 37

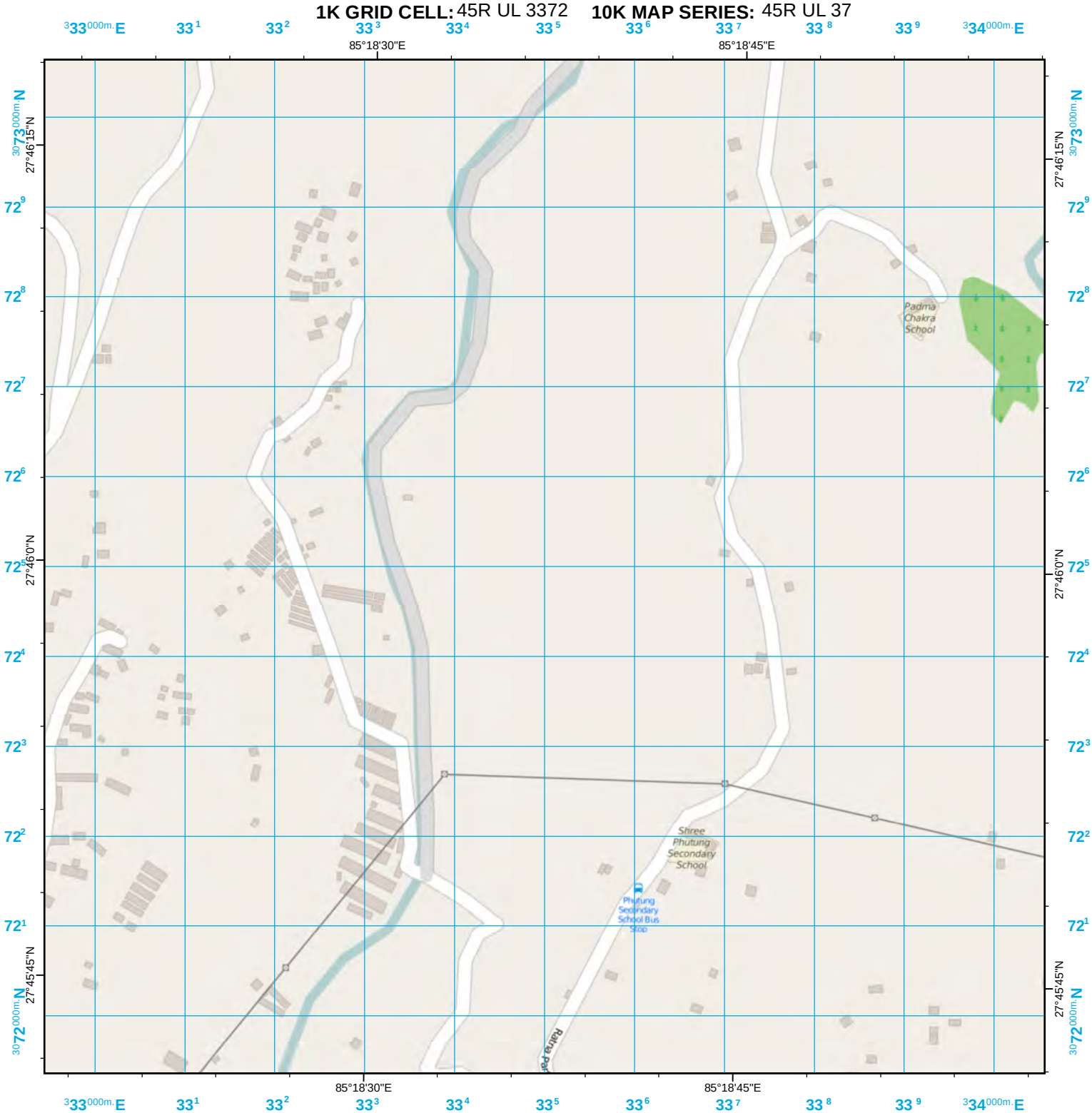

1000-m cell, 100-m grid, MGRS
World Geodetic System 1984 Datum
Grid Zone Designation:45R
100,000-m Square Identification:UL

Map: National Geographic, ©OpenStreetMap Contributors
Vector: ©OpenStreetmap Contributors
(These are national level assets and cannot be verified accurate at the local level.)

Not to be used for navigation.
For information and planning purposes only.

1:6,000 Scale

0	50	100	200	300	400	Meters
0	162.5	325	650	975	1,300	Feet

KATHMANDU AREA

INDEX MAP

MAPSHEET 134 of 150

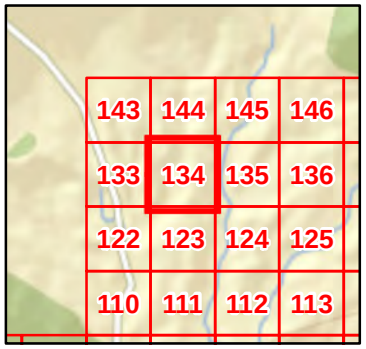

MGRS
100,000-m Square Grid
UL
45R
Grid Zone Designation

- Community Center
- Hospital
- Hotel
- Medical Service
- Embassy
- School

KATHMANDU, NEPAL AREA

1K GRID CELL: 45R UL 3372 **10K MAP SERIES:** 45R UL 37

1000-m cell, 100-m grid, MGRS
World Geodetic System 1984 Datum
Grid Zone Designation:45R
100,000-m Square Identification:UL
Image: ©2014 DigitalGlobe
Map: National Geographic
Vector: ©OpenStreetmap Contributors
(These are national level assets and cannot be verified accurate at the local level.)

Not to be used for navigation.
For information and planning purposes only.

MGRS
100,000-m Square Grid
UL
45R
Grid Zone Designation

1:6,000 Scale

0	50	100	200	300	400	Meters
0	162.5	325	650	975	1,300	Feet

- Community Center
- Hospital
- Hotel
- Medical Service
- Embassy
- School

KATHMANDU AREA

INDEX MAP

MAPSHEET 134 of 150

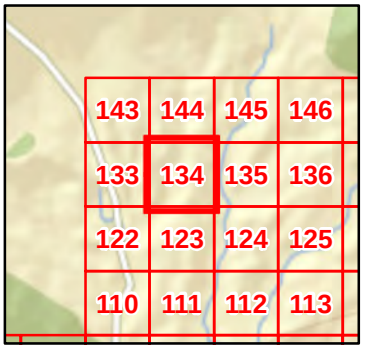

KATHMANDU, NEPAL AREA

1K GRID CELL: 45R UL 3472 **10K MAP SERIES:** 45R UL 37

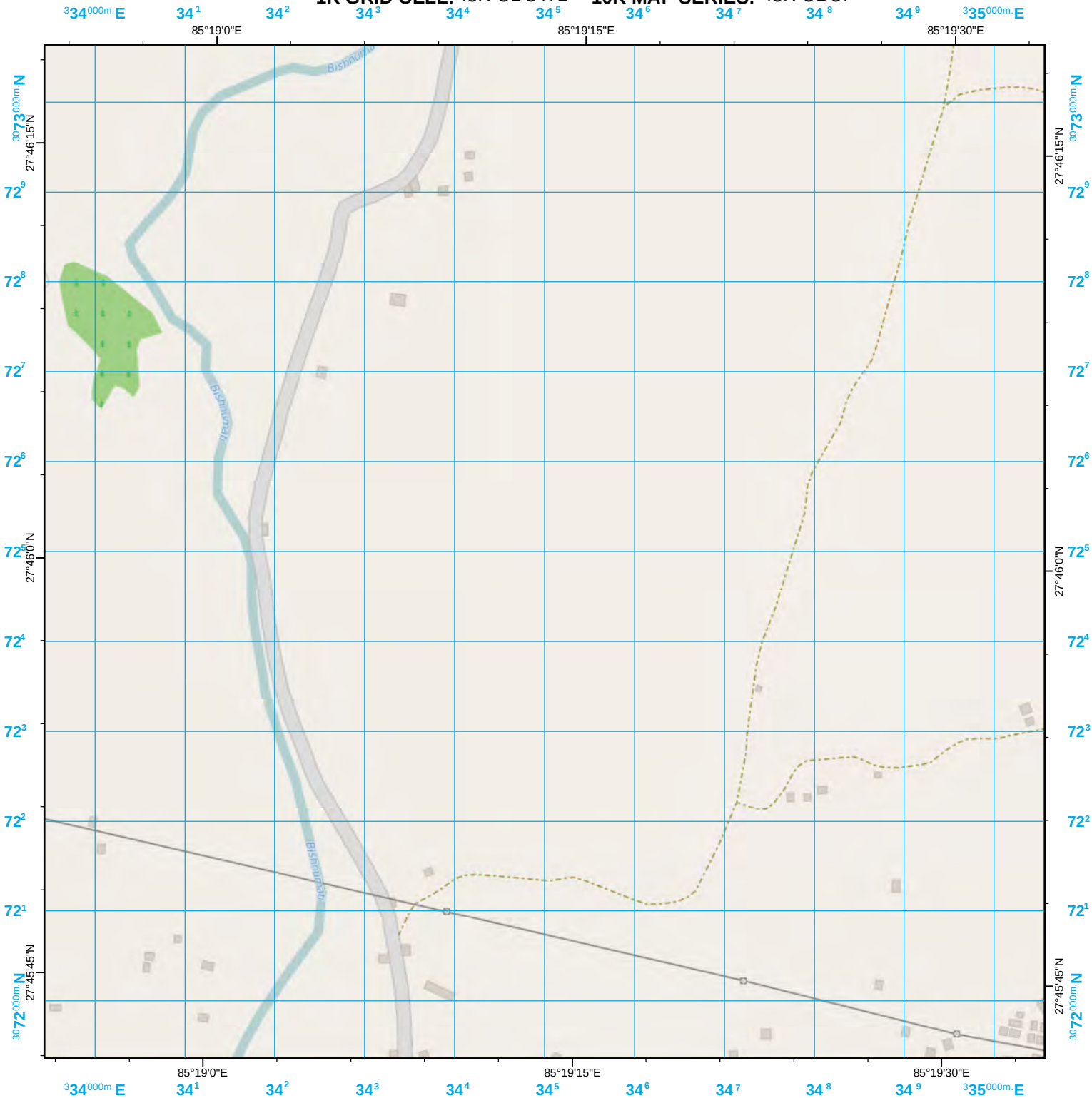

1000-m cell, 100-m grid, MGRS
World Geodetic System 1984 Datum
Grid Zone Designation:45R
100,000-m Square Identification:UL

Map: National Geographic, ©OpenStreetMap Contributors
Vector: ©OpenStreetmap Contributors
(These are national level assets and cannot be verified accurate at the local level.)

Not to be used for navigation.
For information and planning purposes only.

1:6,000 Scale

	0	50	100	200	300	400	
Meters							
Feet	0	162.5	325	650	975	1,300	

MGRS
100,000-m Square Grid
UL
45R
Grid Zone Designation

- Community Center
- Hospital
- Hotel
- Medical Service
- Embassy
- School

KATHMANDU AREA

INDEX MAP

MAPSHEET 135 of 150



KATHMANDU, NEPAL AREA

1K GRID CELL: 45R UL 3472 **10K MAP SERIES:** 45R UL 37

1000-m cell, 100-m grid, MGRS
World Geodetic System 1984 Datum
Grid Zone Designation:45R
100,000-m Square Identification:UL
Image: ©2014 DigitalGlobe
Map: National Geographic
Vector: ©OpenStreetmap Contributors
(These are national level assets and cannot be verified accurate at the local level.)

Not to be used for navigation.
For information and planning purposes only.

MGRS
100,000-m Square Grid
UL
45R
Grid Zone Designation

1:6,000 Scale

0 50 100 200 300 400 Meters
0 162.5 325 650 975 1,300 Feet

- Community Center
- Hospital
- Hotel
- Medical Service
- Embassy
- School

KATHMANDU AREA

INDEX MAP

MAPSHEET 135 of 150



KATHMANDU, NEPAL AREA

1K GRID CELL: 45R UL 3572 **10K MAP SERIES:** 45R UL 37

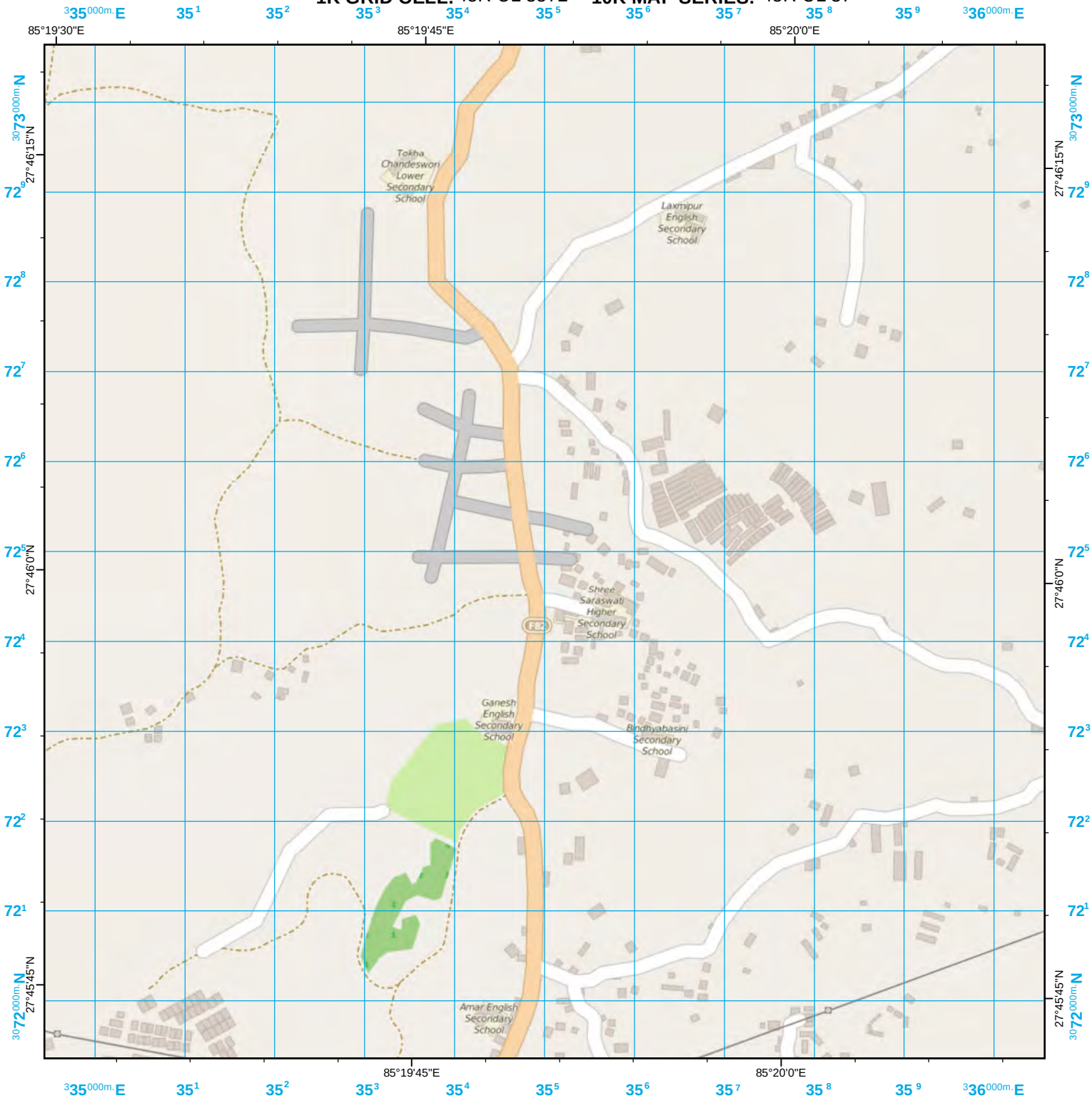

1000-m cell, 100-m grid, MGRS
World Geodetic System 1984 Datum
Grid Zone Designation:45R
100,000-m Square Identification:UL

Map: National Geographic, ©OpenStreetMap Contributors
Vector: ©OpenStreetmap Contributors
(These are national level assets and cannot be verified accurate at the local level.)

Not to be used for navigation.
For information and planning purposes only.

1:6,000 Scale

0 50 100 200 300 400 Meters
0 162.5 325 650 975 1,300 Feet

MGRS
100,000-m Square Grid
UL
45R
Grid Zone Designation

- Community Center
- Hospital
- Hotel
- Medical Service
- Embassy
- School

KATHMANDU AREA

INDEX MAP

MAPSHEET 136 of 150

KATHMANDU, NEPAL AREA

1K GRID CELL: 45R UL 3572 **10K MAP SERIES:** 45R UL 37

1000-m cell, 100-m grid, MGRS
World Geodetic System 1984 Datum
Grid Zone Designation:45R
100,000-m Square Identification:UL
Image: ©2014 DigitalGlobe
Map: National Geographic
Vector: ©OpenStreetmap Contributors
(These are national level assets and cannot be verified accurate at the local level.)

Not to be used for navigation.
For information and planning purposes only.

1:6,000 Scale

0 50 100 200 300 400 Meters
0 162.5 325 650 975 1,300 Feet

KATHMANDU AREA

INDEX MAP

MAPSHEET 136 of 150

MGRS
100,000-m Square Grid
UL
45R
Grid Zone Designation

- Community Center
- Hospital
- Hotel
- Medical Service
- Embassy
- School

KATHMANDU, NEPAL AREA

1K GRID CELL: 45R UL 3672 **10K MAP SERIES:** 45R UL 37

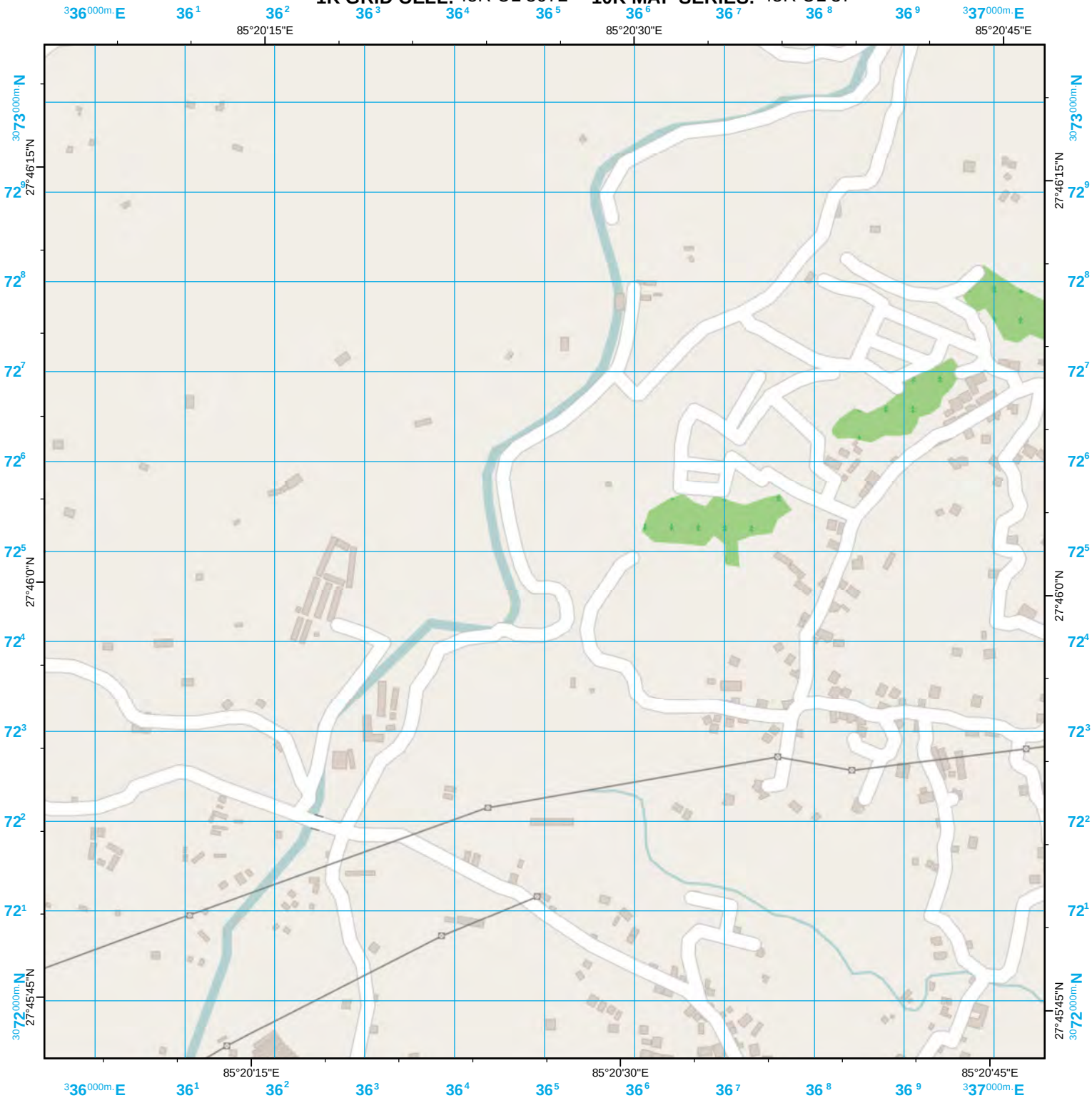

1000-m cell, 100-m grid, MGRS
World Geodetic System 1984 Datum
Grid Zone Designation:45R
100,000-m Square Identification:UL

Map: National Geographic, ©OpenStreetMap Contributors
Vector: ©OpenStreetmap Contributors
(These are national level assets and cannot be verified accurate at the local level.)

Not to be used for navigation.
For information and planning purposes only.

1:6,000 Scale

0 50 100 200 300 400 Meters
0 162.5 325 650 975 1,300 Feet

KATHMANDU AREA

INDEX MAP

MAPSHEET 137 of 150

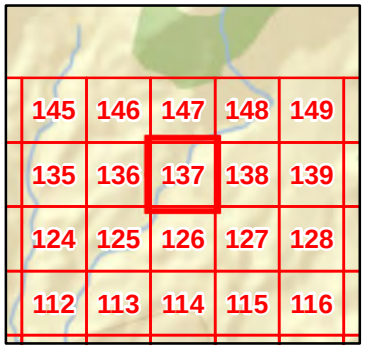

MGRS
100,000-m Square Grid
UL
45R
Grid Zone Designation

- Community Center
- Hospital
- Hotel
- Medical Service
- Embassy
- School

KATHMANDU, NEPAL AREA

1K GRID CELL: 45R UL 3672 **10K MAP SERIES:** 45R UL 37

1000-m cell, 100-m grid, MGRS
World Geodetic System 1984 Datum
Grid Zone Designation:45R
100,000-m Square Identification:UL
Image: ©2014 DigitalGlobe
Map: National Geographic
Vector: ©OpenStreetmap Contributors
(These are national level assets and cannot be verified accurate at the local level.)

Not to be used for navigation.
For information and planning purposes only.

MGRS
100,000-m Square Grid
UL
45R
Grid Zone Designation

1:6,000 Scale

0 50 100 200 300 400 Meters
0 162.5 325 650 975 1,300 Feet

- Community Center
- Hospital
- Hotel
- Medical Service
- Embassy
- School

KATHMANDU AREA

INDEX MAP

MAPSHEET 137 of 150

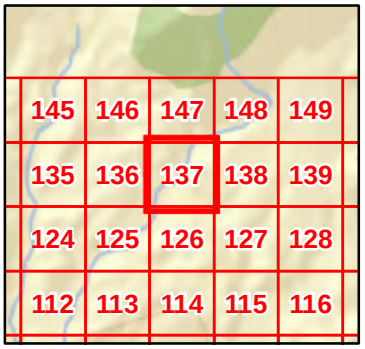

KATHMANDU, NEPAL AREA

1K GRID CELL: 45R UL 3772 **10K MAP SERIES:** 45R UL 37

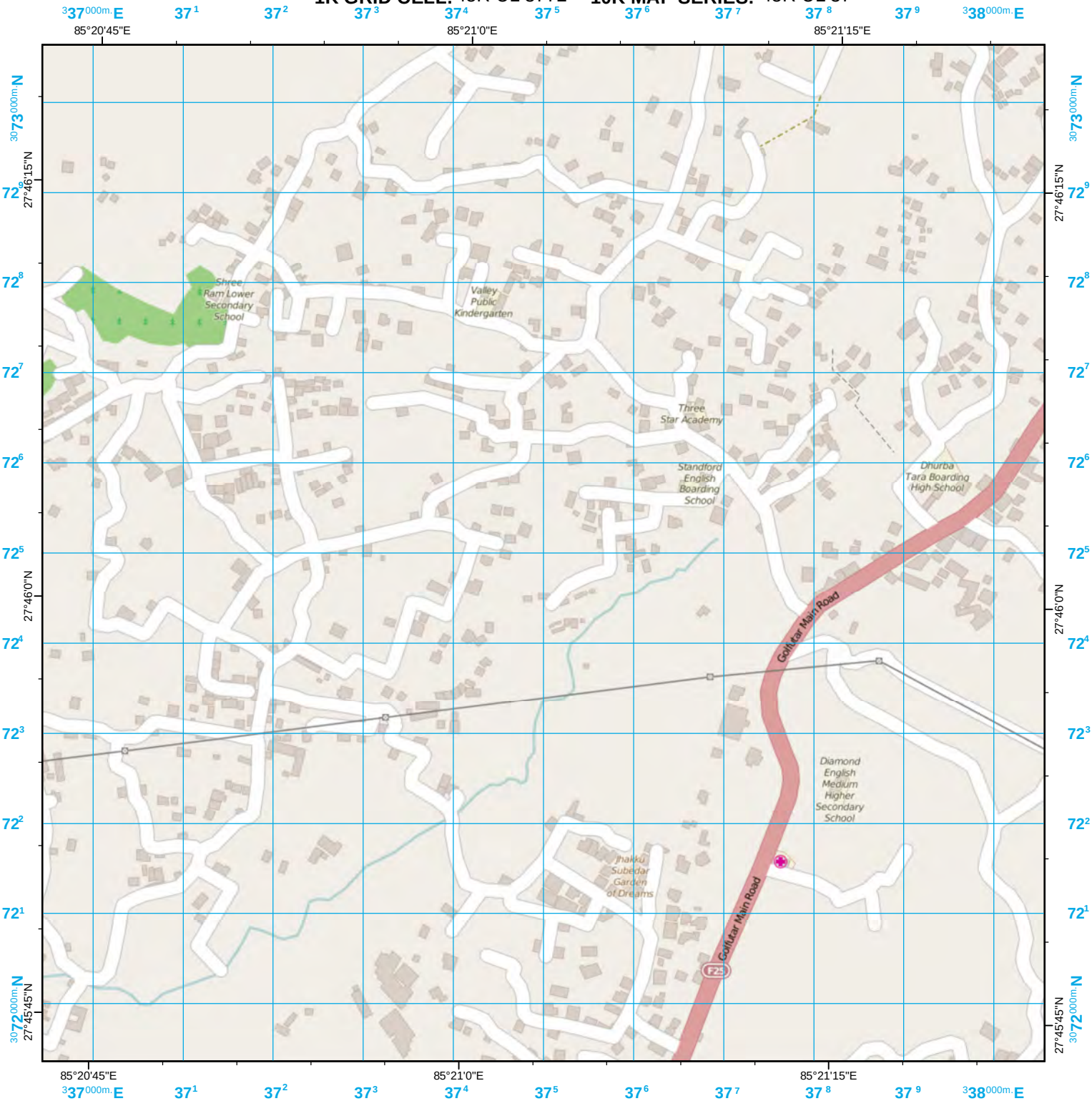

1000-m cell, 100-m grid, MGRS
World Geodetic System 1984 Datum
Grid Zone Designation:45R
100,000-m Square Identification:UL

Map: National Geographic, ©OpenStreetMap Contributors
Vector: ©OpenStreetmap Contributors
(These are national level assets and cannot be verified accurate at the local level.)

Not to be used for navigation.
For information and planning purposes only.

1:6,000 Scale

0 50 100 200 300 400 Meters
0 162.5 325 650 975 1,300 Feet

KATHMANDU AREA

INDEX MAP

MAPSHEET 138 of 150



MGRS
100,000-m Square Grid
UL
45R
Grid Zone Designation

- Community Center
- Hospital
- Hotel
- Medical Service
- Embassy
- School

KATHMANDU, NEPAL AREA

1K GRID CELL: 45R UL 3772 **10K MAP SERIES:** 45R UL 37

1000-m cell, 100-m grid, MGRS
World Geodetic System 1984 Datum
Grid Zone Designation:45R
100,000-m Square Identification:UL
Image: ©2014 DigitalGlobe
Map: National Geographic
Vector: ©OpenStreetmap Contributors
(These are national level assets and cannot be verified accurate at the local level.)

Not to be used for navigation.
For information and planning purposes only.

MGRS
100,000-m Square Grid
UL
45R
Grid Zone Designation

1:6,000 Scale

0 50 100 200 300 400 Meters
0 162.5 325 650 975 1,300 Feet

- Community Center
- Hospital
- Hotel
- Medical Service
- Embassy
- School

KATHMANDU AREA

INDEX MAP

MAPSHEET 138 of 150

146	147	148	149	150
136	137	138	139	140
125	126	127	128	129
113	114	115	116	117

KATHMANDU, NEPAL AREA

1K GRID CELL: 45R UL 3872 **10K MAP SERIES:** 45R UL 37

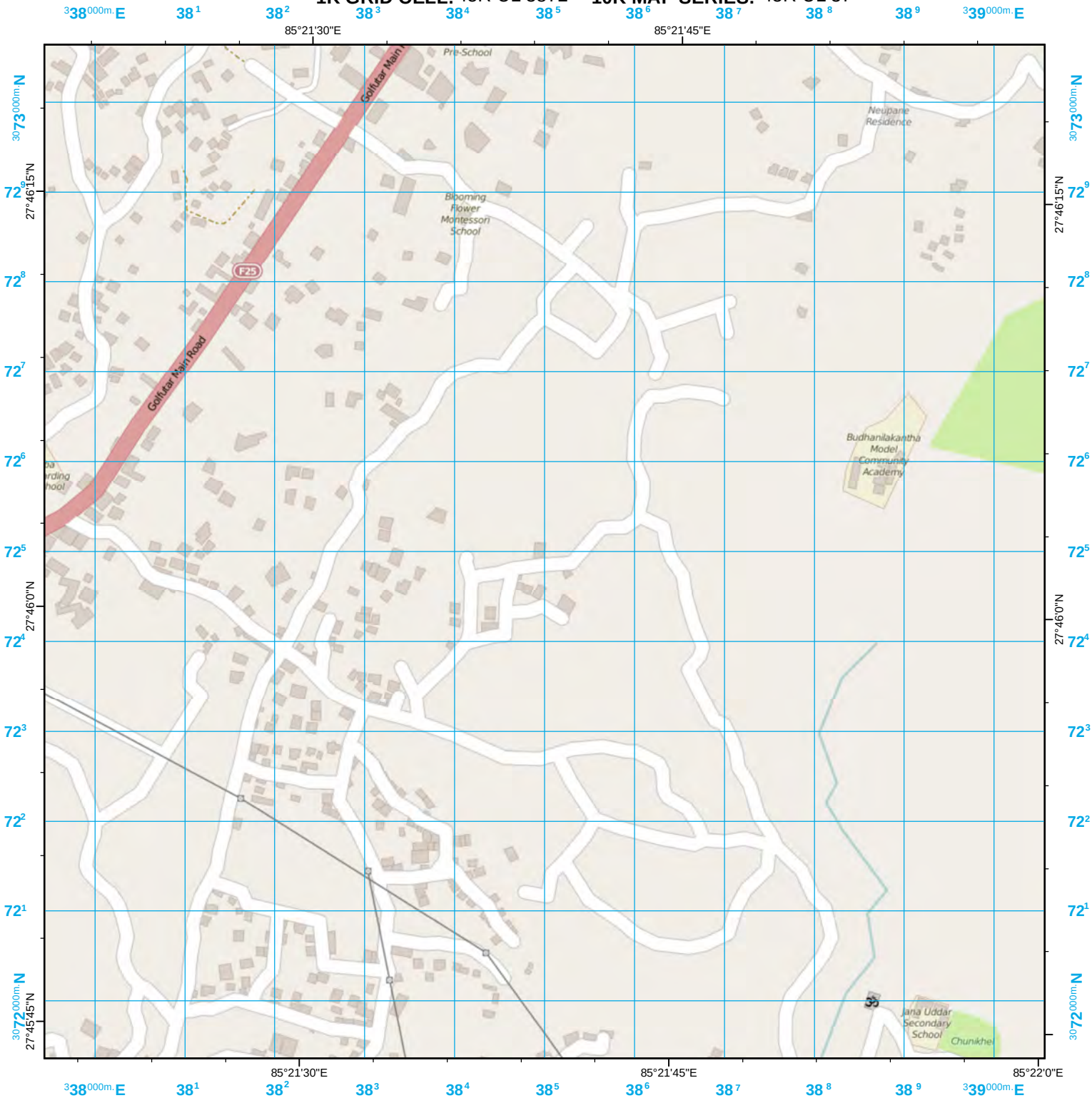

1000-m cell, 100-m grid, MGRS
World Geodetic System 1984 Datum
Grid Zone Designation:45R
100,000-m Square Identification:UL

Map: National Geographic, ©OpenStreetMap Contributors
Vector: ©OpenStreetmap Contributors
(These are national level assets and cannot be verified accurate at the local level.)

Not to be used for navigation.
For information and planning purposes only.

1:6,000 Scale

0 50 100 200 300 400 Meters
0 162.5 325 650 975 1,300 Feet

MGRS
100,000-m Square Grid
UL
45R
Grid Zone Designation

- Community Center
- Hospital
- Hotel
- Medical Service
- Embassy
- School

KATHMANDU AREA

INDEX MAP

MAPSHEET 139 of 150

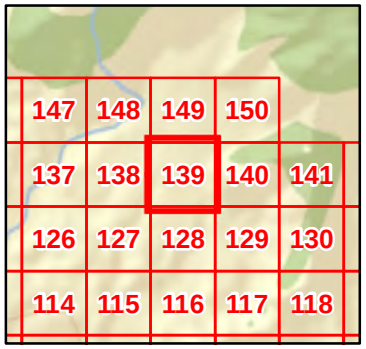

KATHMANDU, NEPAL AREA

1K GRID CELL: 45R UL 3872 **10K MAP SERIES:** 45R UL 37

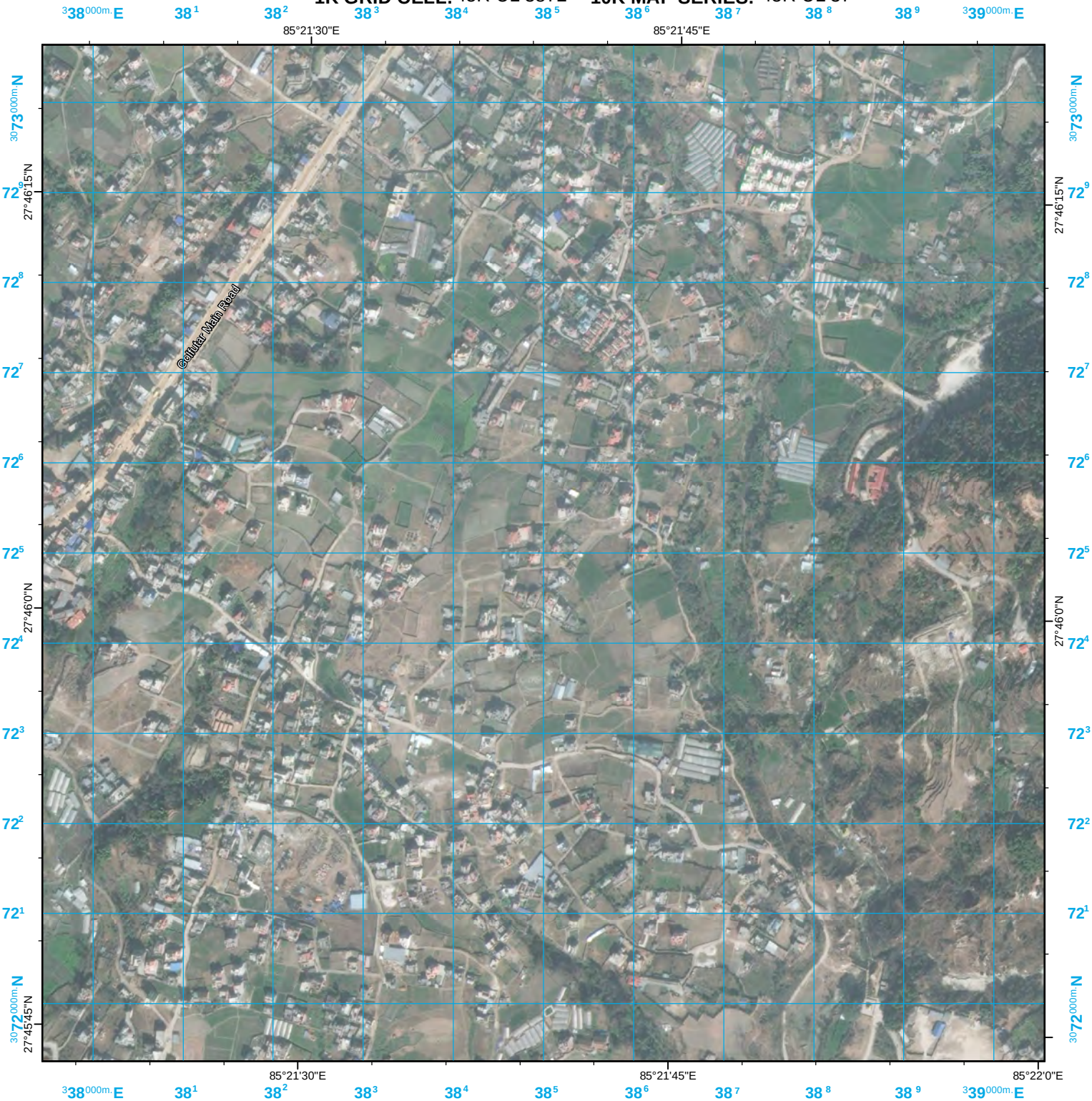

1000-m cell, 100-m grid, MGRS
World Geodetic System 1984 Datum
Grid Zone Designation:45R
100,000-m Square Identification:UL
Image: ©2014 DigitalGlobe
Map: National Geographic
Vector: ©OpenStreetmap Contributors
(These are national level assets and cannot be verified accurate at the local level.)

Not to be used for navigation.
For information and planning purposes only.

MGRS
100,000-m Square Grid
UL
45R
Grid Zone Designation

1:6,000 Scale

0 50 100 200 300 400 Meters
0 162.5 325 650 975 1,300 Feet

- Community Center
- Hospital
- Hotel
- Medical Service
- Embassy
- School

KATHMANDU AREA

INDEX MAP

MAPSHEET 139 of 150

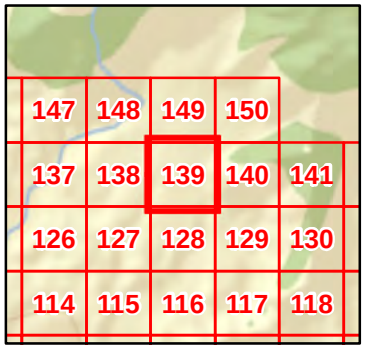

KATHMANDU, NEPAL AREA

1K GRID CELL: 45R UL 3972 **10K MAP SERIES:** 45R UL 37

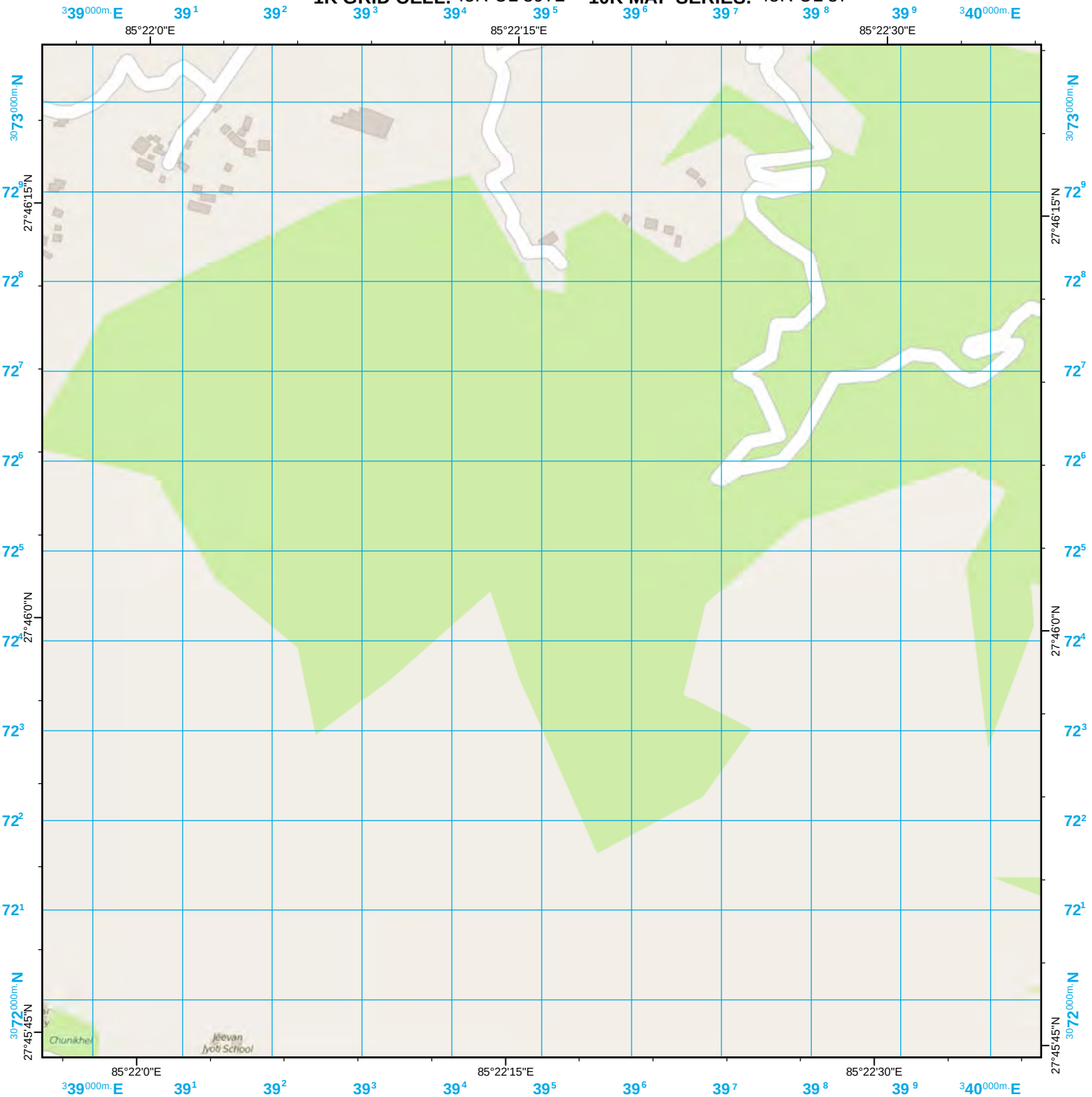

1000-m cell, 100-m grid, MGRS
World Geodetic System 1984 Datum
Grid Zone Designation:45R
100,000-m Square Identification:UL

Map: National Geographic, ©OpenStreetMap Contributors
Vector: ©OpenStreetmap Contributors
(These are national level assets and cannot be verified accurate at the local level.)

Not to be used for navigation.
For information and planning purposes only.

1:6,000 Scale

0	50	100	200	300	400	Meters
0	162.5	325	650	975	1,300	Feet

KATHMANDU AREA

INDEX MAP

MAPSHEET 140 of 150

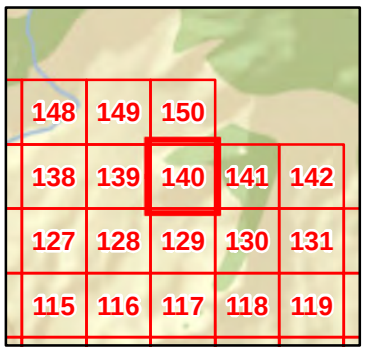

MGRS
100,000-m Square Grid
UL
45R
Grid Zone Designation

- Community Center
- Hospital
- Hotel
- Medical Service
- Embassy
- School

KATHMANDU, NEPAL AREA

1K GRID CELL: 45R UL 3972 **10K MAP SERIES:** 45R UL 37

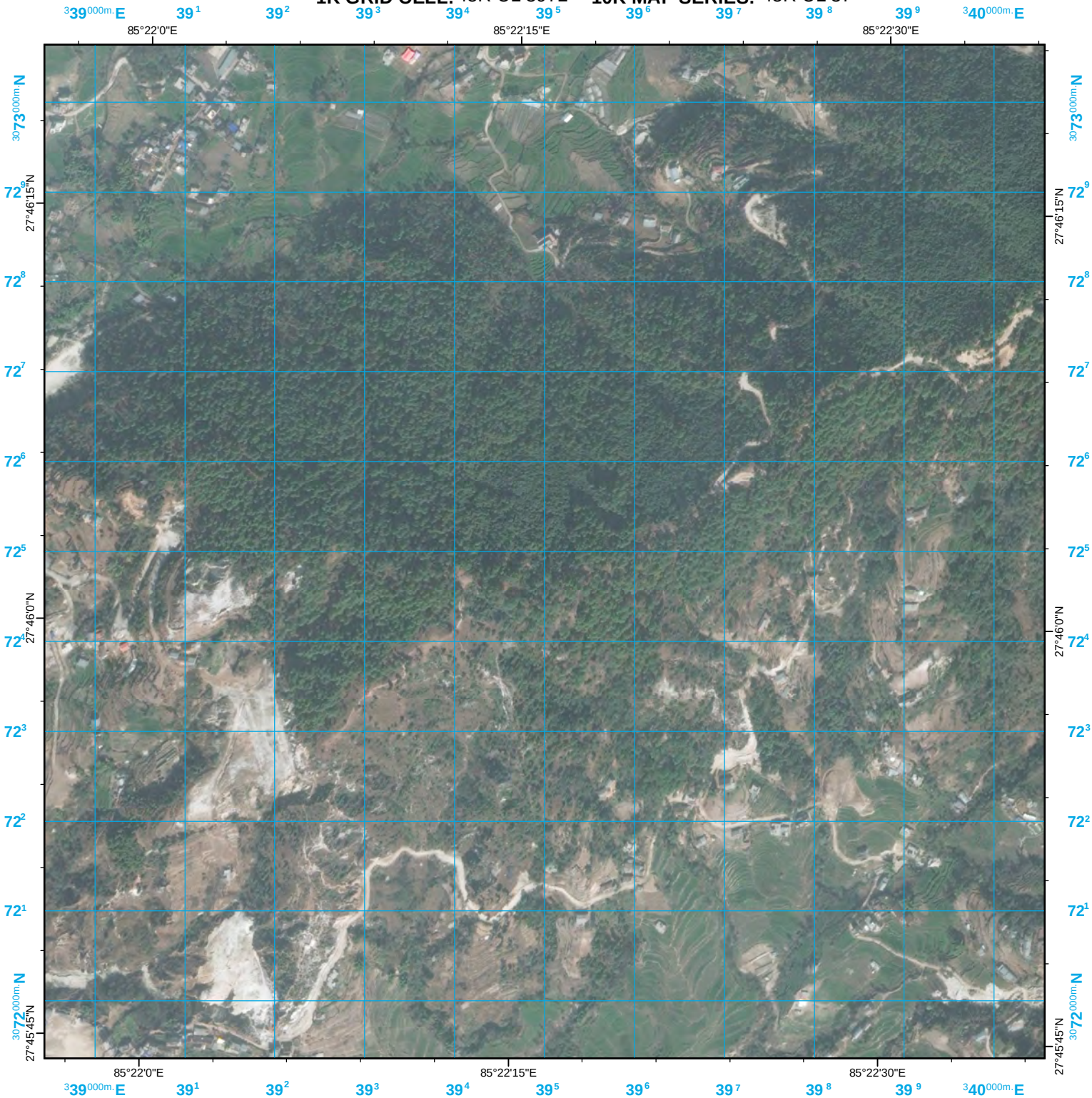

1000-m cell, 100-m grid, MGRS
World Geodetic System 1984 Datum
Grid Zone Designation:45R
100,000-m Square Identification:UL
Image: ©2014 DigitalGlobe
Map: National Geographic
Vector: ©OpenStreetmap Contributors
(These are national level assets and cannot be verified accurate at the local level.)

Not to be used for navigation.
For information and planning purposes only.

MGRS
100,000-m Square Grid
UL
45R
Grid Zone Designation

1:6,000 Scale

0 50 100 200 300 400 Meters
0 162.5 325 650 975 1,300 Feet

- Community Center
- Hospital
- Hotel
- Medical Service
- Embassy
- School

KATHMANDU AREA

INDEX MAP

MAPSHEET 140 of 150

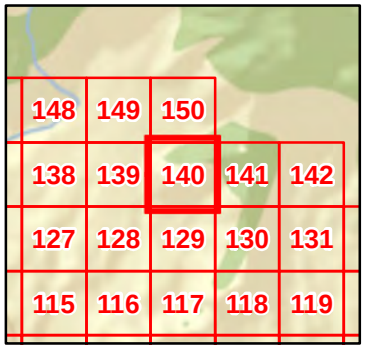

KATHMANDU, NEPAL AREA

1K GRID CELL: 45R UL 4072 **10K MAP SERIES:** 45R UL 47

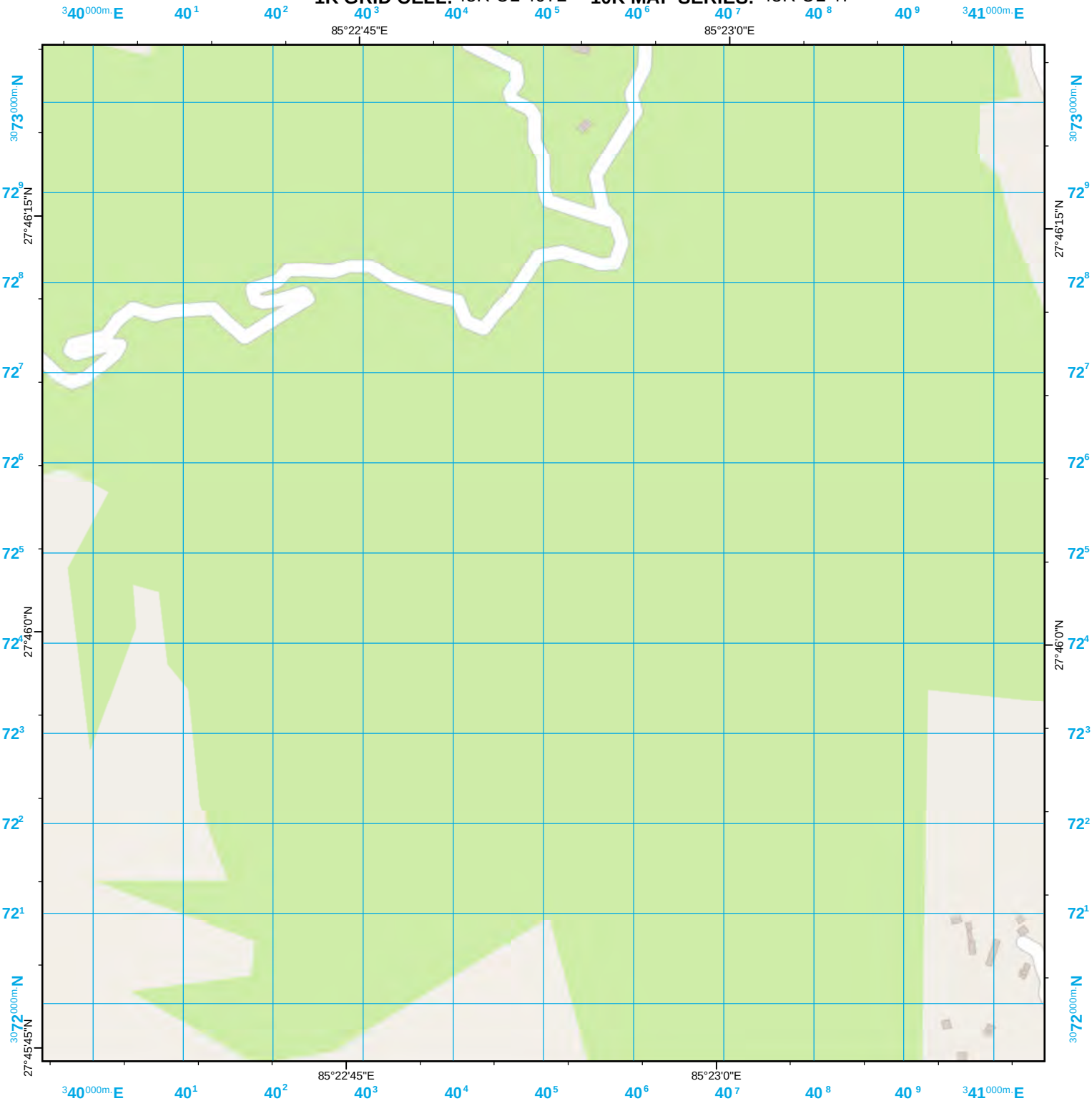

1000-m cell, 100-m grid, MGRS
World Geodetic System 1984 Datum
Grid Zone Designation:45R
100,000-m Square Identification:UL

Map: National Geographic, ©OpenStreetMap Contributors
Vector: ©OpenStreetmap Contributors
(These are national level assets and cannot be verified accurate at the local level.)

Not to be used for navigation.
For information and planning purposes only.

1:6,000 Scale

0 50 100 200 300 400 Meters
0 162.5 325 650 975 1,300 Feet

KATHMANDU AREA

INDEX MAP

MAPSHEET 141 of 150

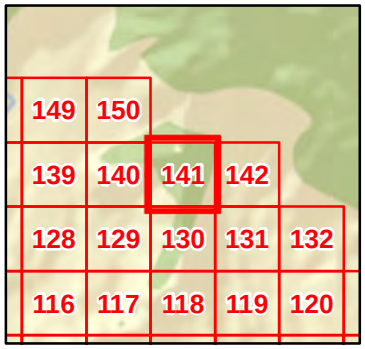

MGRS
100,000-m Square Grid
UL
45R
Grid Zone Designation

- Community Center
- Hospital
- Hotel
- Medical Service
- Embassy
- School

KATHMANDU, NEPAL AREA

1K GRID CELL: 45R UL 4072 **10K MAP SERIES:** 45R UL 47

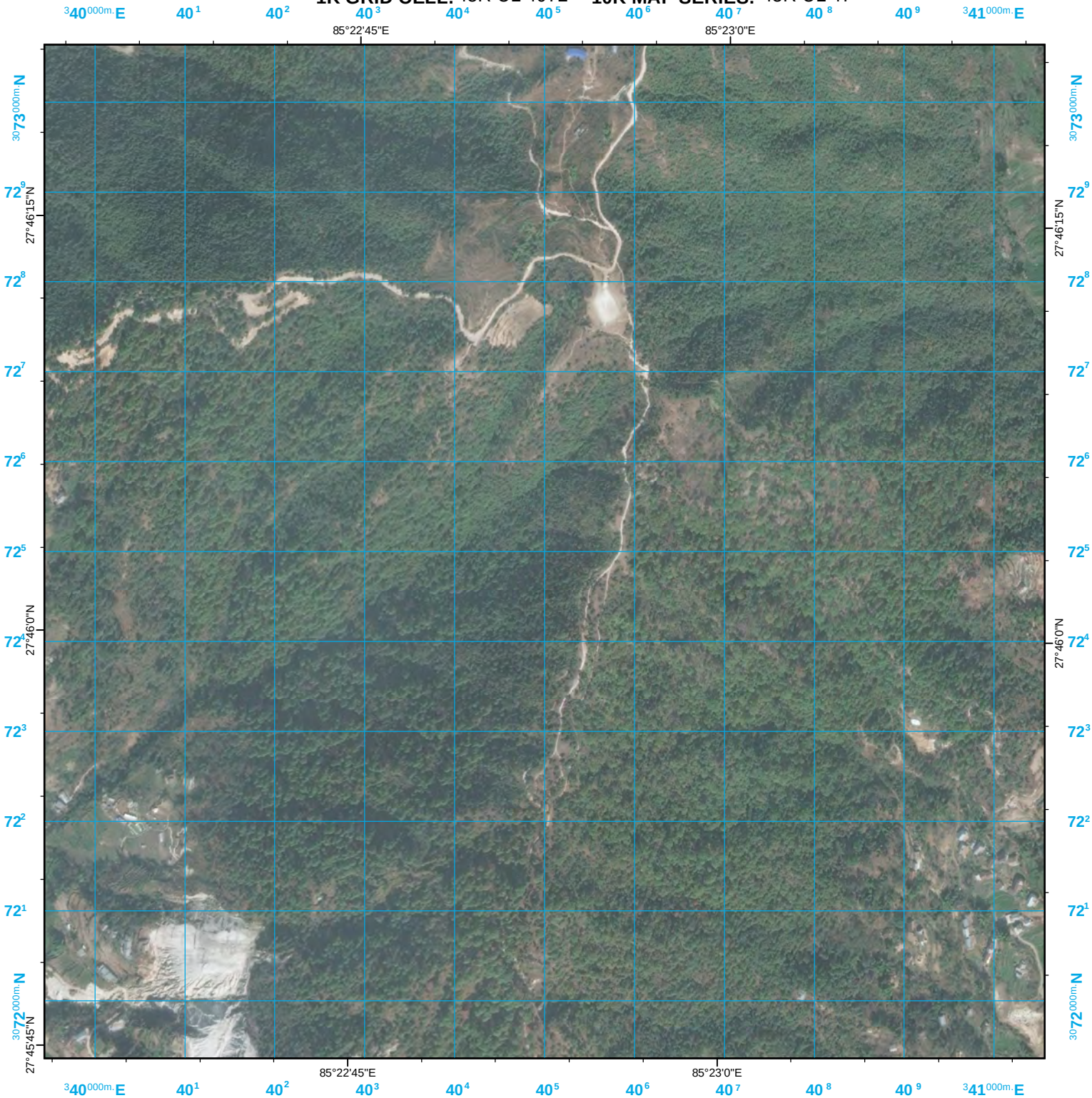

1000-m cell, 100-m grid, MGRS
World Geodetic System 1984 Datum
Grid Zone Designation:45R
100,000-m Square Identification:UL
Image: ©2014 DigitalGlobe
Map: National Geographic
Vector: ©OpenStreetmap Contributors
(These are national level assets and cannot be verified accurate at the local level.)

Not to be used for navigation.
For information and planning purposes only.

1:6,000 Scale

0	50	100	200	300	400	Meters
0	162.5	325	650	975	1,300	Feet

KATHMANDU AREA

INDEX MAP

MAPSHEET 141 of 150

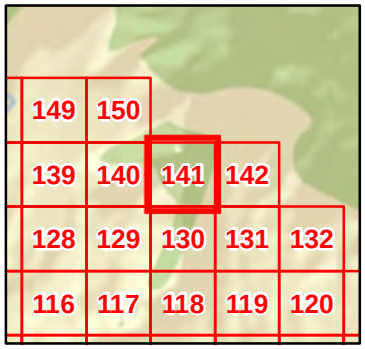

MGRS
100,000-m Square Grid
UL
45R
Grid Zone Designation

- Community Center
- Hospital
- Hotel
- Medical Service
- Embassy
- School

KATHMANDU, NEPAL AREA

1K GRID CELL: 45R UL 4172 **10K MAP SERIES:** 45R UL 47

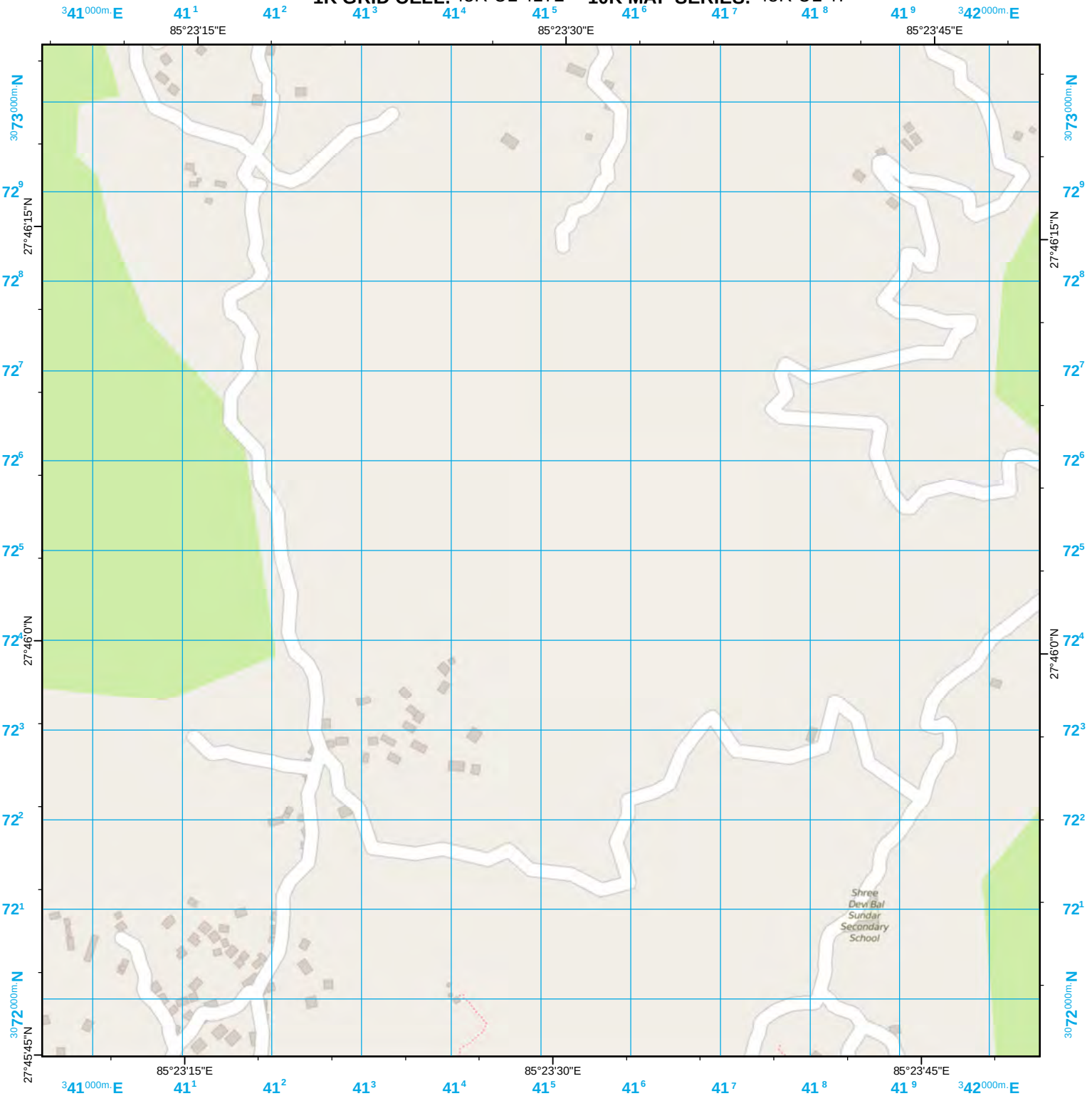

1000-m cell, 100-m grid, MGRS
World Geodetic System 1984 Datum
Grid Zone Designation:45R
100,000-m Square Identification:UL

Map: National Geographic, ©OpenStreetMap Contributors
Vector: ©OpenStreetmap Contributors
(These are national level assets and cannot be verified accurate at the local level.)

Not to be used for navigation.
For information and planning purposes only.

1:6,000 Scale

0	50	100	200	300	400	Meters
0	162.5	325	650	975	1,300	Feet

MGRS
100,000-m Square Grid
UL
45R
Grid Zone Designation

- Community Center
- Hospital
- Hotel
- Medical Service
- Embassy
- School

KATHMANDU AREA

INDEX MAP

MAPSHEET 142 of 150

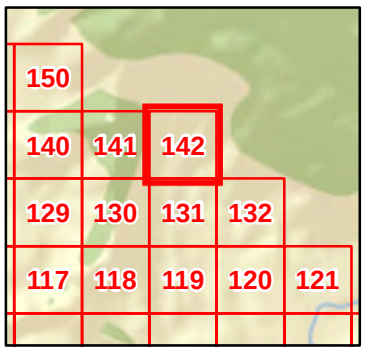

KATHMANDU, NEPAL AREA

1K GRID CELL: 45R UL 4172 **10K MAP SERIES:** 45R UL 47

1000-m cell, 100-m grid, MGRS
World Geodetic System 1984 Datum
Grid Zone Designation:45R
100,000-m Square Identification:UL
Image: ©2014 DigitalGlobe
Map: National Geographic
Vector: ©OpenStreetmap Contributors
(These are national level assets and cannot be verified accurate at the local level.)

Not to be used for navigation.
For information and planning purposes only.

1:6,000 Scale

0 50 100 200 300 400 Meters
0 162.5 325 650 975 1,300 Feet

KATHMANDU AREA

INDEX MAP

MAPSHEET 142 of 150

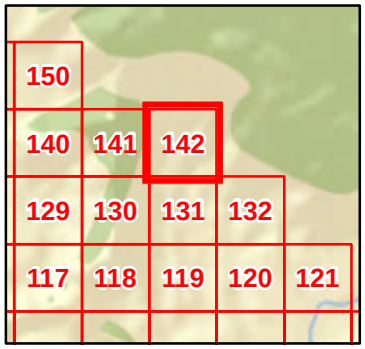

MGRS
100,000-m Square Grid
UL
45R
Grid Zone Designation

- Community Center
- Hospital
- Hotel
- Medical Service
- Embassy
- School

KATHMANDU, NEPAL AREA

1K GRID CELL: 45R UL 3273 **10K MAP SERIES:** 45R UL 37

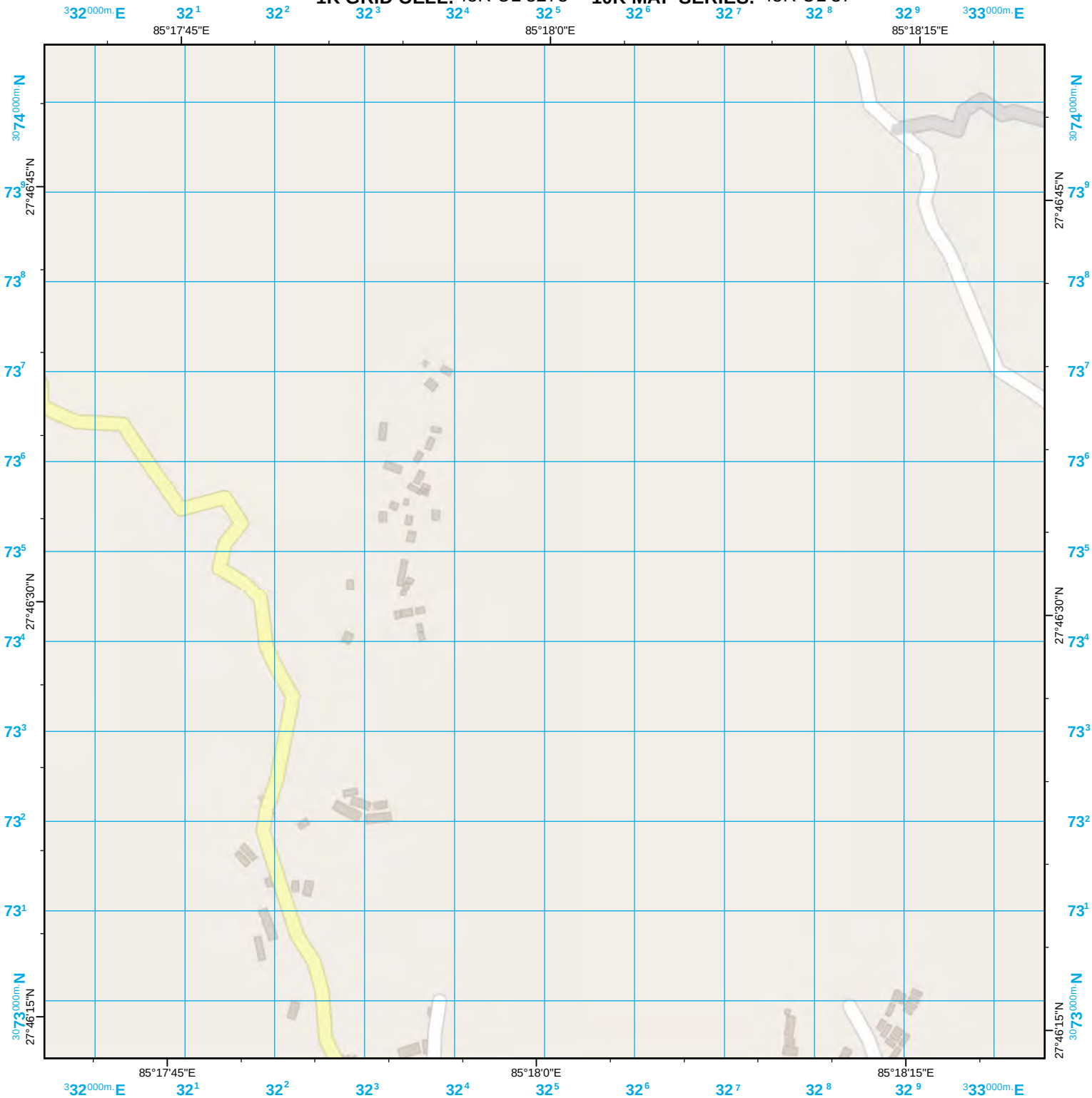

1000-m cell, 100-m grid, MGRS
World Geodetic System 1984 Datum
Grid Zone Designation:45R
100,000-m Square Identification:UL

Map: National Geographic, ©OpenStreetMap Contributors
Vector: ©OpenStreetmap Contributors
(These are national level assets and cannot be verified accurate at the local level.)

Not to be used for navigation.
For information and planning purposes only.

1:6,000 Scale

0	50	100	200	300	400	Meters
0	162.5	325	650	975	1,300	Feet

KATHMANDU AREA

INDEX MAP

MAPSHEET 143 of 150

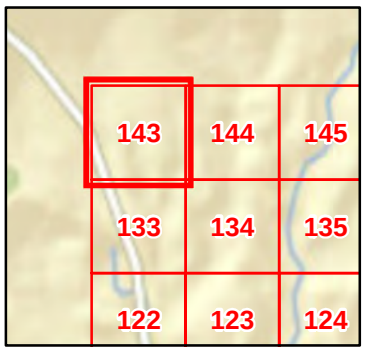

MGRS
100,000-m Square Grid
UL
45R
Grid Zone Designation

- Community Center
- Hospital
- Hotel
- Medical Service
- Embassy
- School

KATHMANDU, NEPAL AREA

1K GRID CELL: 45R UL 3273 **10K MAP SERIES:** 45R UL 37

1000-m cell, 100-m grid, MGRS
World Geodetic System 1984 Datum
Grid Zone Designation:45R
100,000-m Square Identification:UL
Image: ©2014 DigitalGlobe
Map: National Geographic
Vector: ©OpenStreetmap Contributors
(These are national level assets and cannot be verified accurate at the local level.)

Not to be used for navigation.
For information and planning purposes only.

1:6,000 Scale

0	50	100	200	300	400	Meters
0	162.5	325	650	975	1,300	Feet

KATHMANDU AREA

INDEX MAP

MAPSHEET 143 of 150

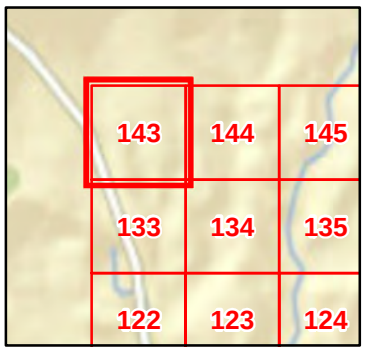

MGRS
100,000-m Square Grid
UL
45R
Grid Zone Designation

- Community Center
- Hospital
- Hotel
- Medical Service
- Embassy
- School

KATHMANDU, NEPAL AREA

1K GRID CELL: 45R UL 3373 **10K MAP SERIES:** 45R UL 37

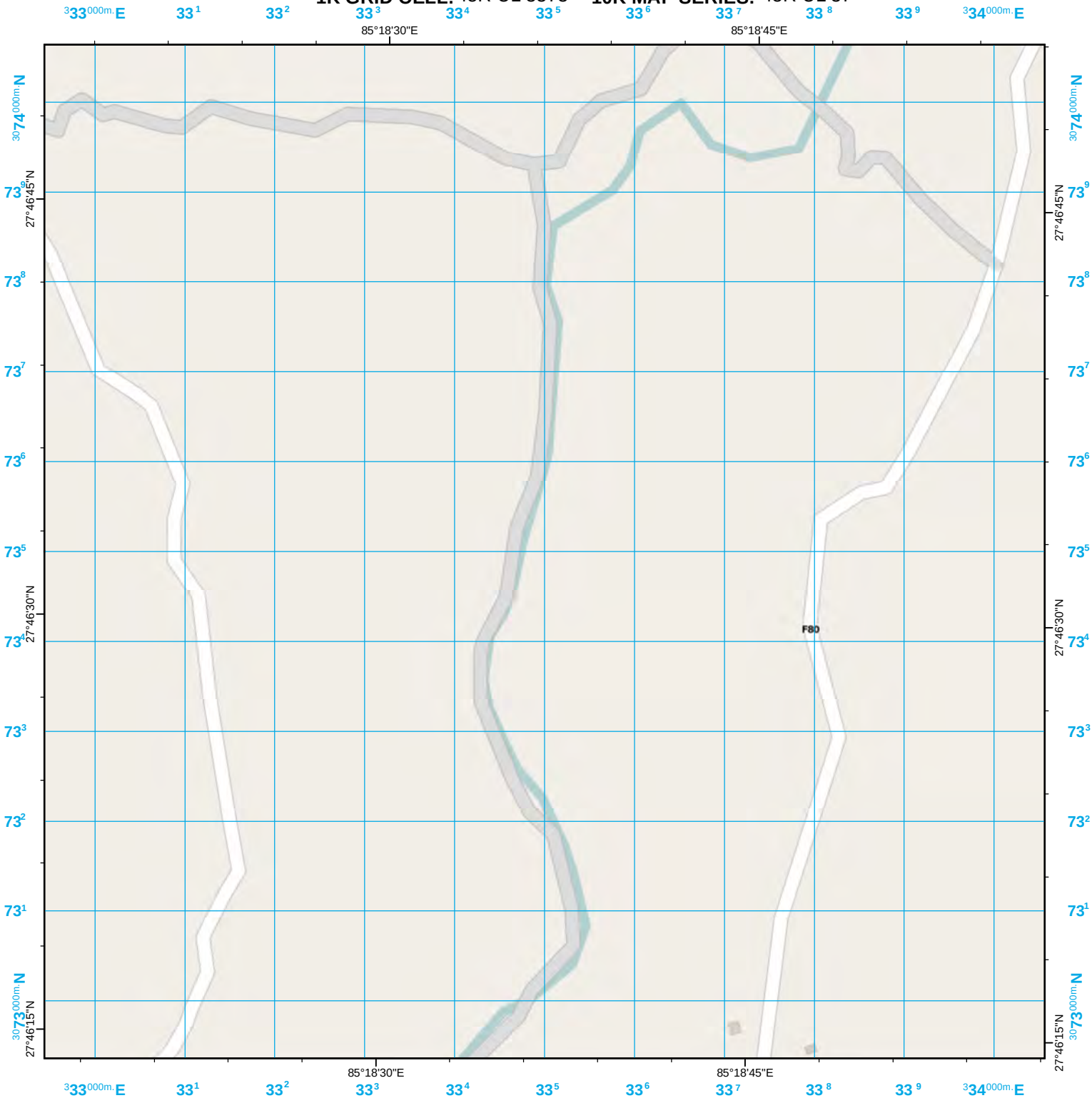

1000-m cell, 100-m grid, MGRS
World Geodetic System 1984 Datum
Grid Zone Designation:45R
100,000-m Square Identification:UL

Map: National Geographic, ©OpenStreetMap Contributors
Vector: ©OpenStreetmap Contributors
(These are national level assets and cannot be verified accurate at the local level.)

Not to be used for navigation.
For information and planning purposes only.

1:6,000 Scale

0 50 100 200 300 400 Meters
0 162.5 325 650 975 1,300 Feet

MGRS
100,000-m Square Grid
UL
45R
Grid Zone Designation

- Community Center
- Hospital
- Hotel
- Medical Service
- Embassy
- School

KATHMANDU AREA

INDEX MAP

MAPSHEET 144 of 150

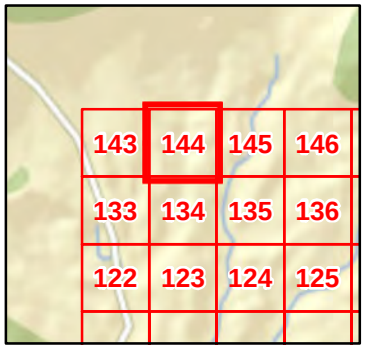

KATHMANDU, NEPAL AREA

1K GRID CELL: 45R UL 3373 **10K MAP SERIES:** 45R UL 37

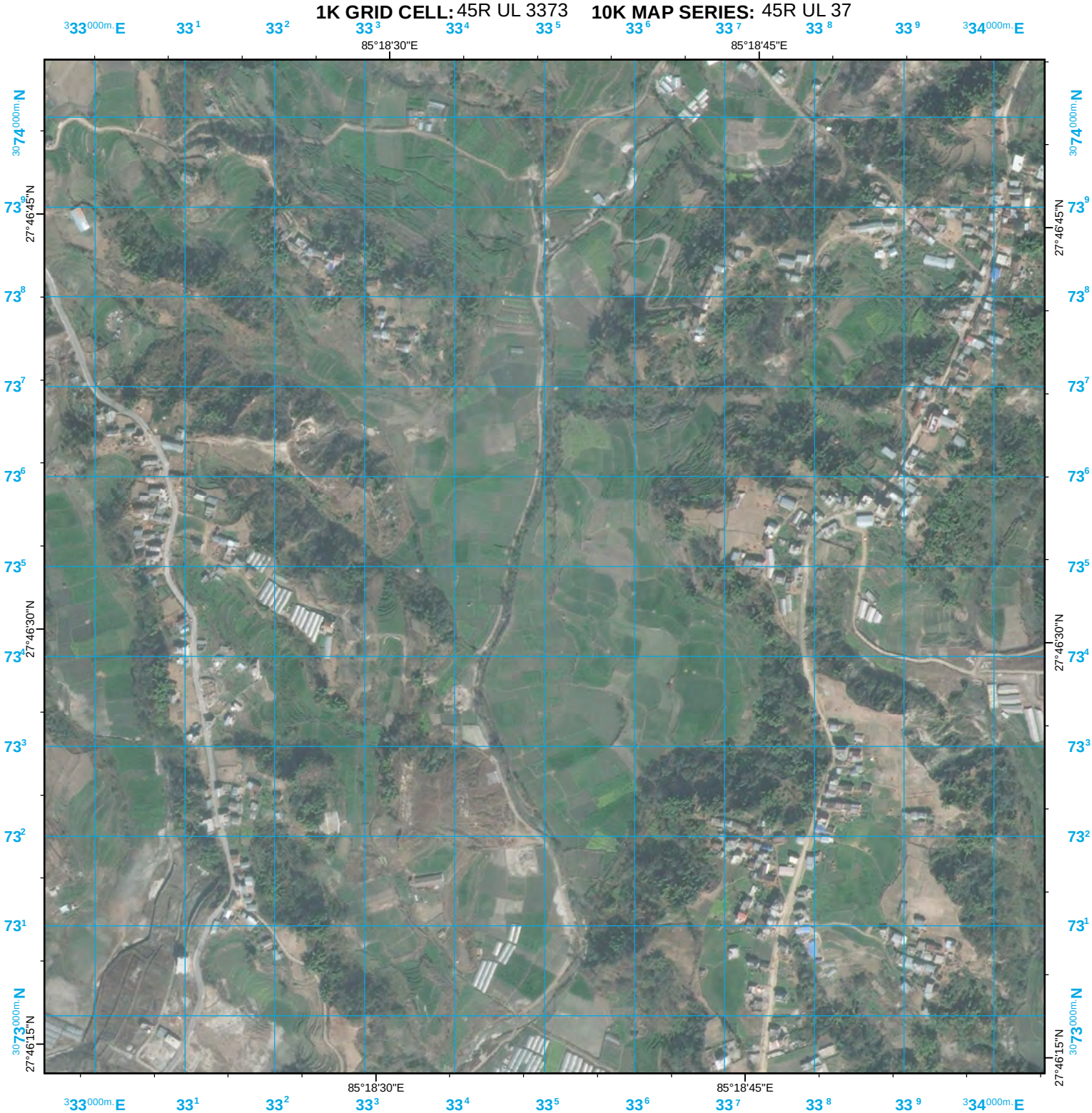

1000-m cell, 100-m grid, MGRS
World Geodetic System 1984 Datum
Grid Zone Designation:45R
100,000-m Square Identification:UL
Image: ©2014 DigitalGlobe
Map: National Geographic
Vector: ©OpenStreetmap Contributors
(These are national level assets and cannot be verified accurate at the local level.)

Not to be used for navigation.
For information and planning purposes only.

MGRS
100,000-m Square Grid
UL
45R
Grid Zone Designation

1:6,000 Scale

0	50	100	200	300	400	Meters
0	162.5	325	650	975	1,300	Feet

- Community Center
- Hospital
- Hotel
- Medical Service
- Embassy
- School

KATHMANDU AREA

INDEX MAP

MAPSHEET 144 of 150

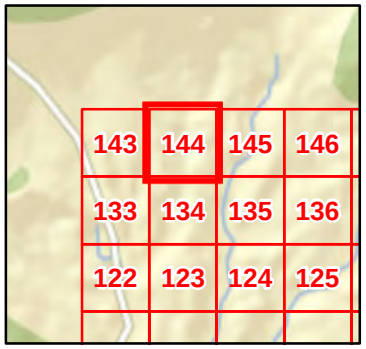

KATHMANDU, NEPAL AREA

1K GRID CELL: 45R UL 3473 **10K MAP SERIES:** 45R UL 37

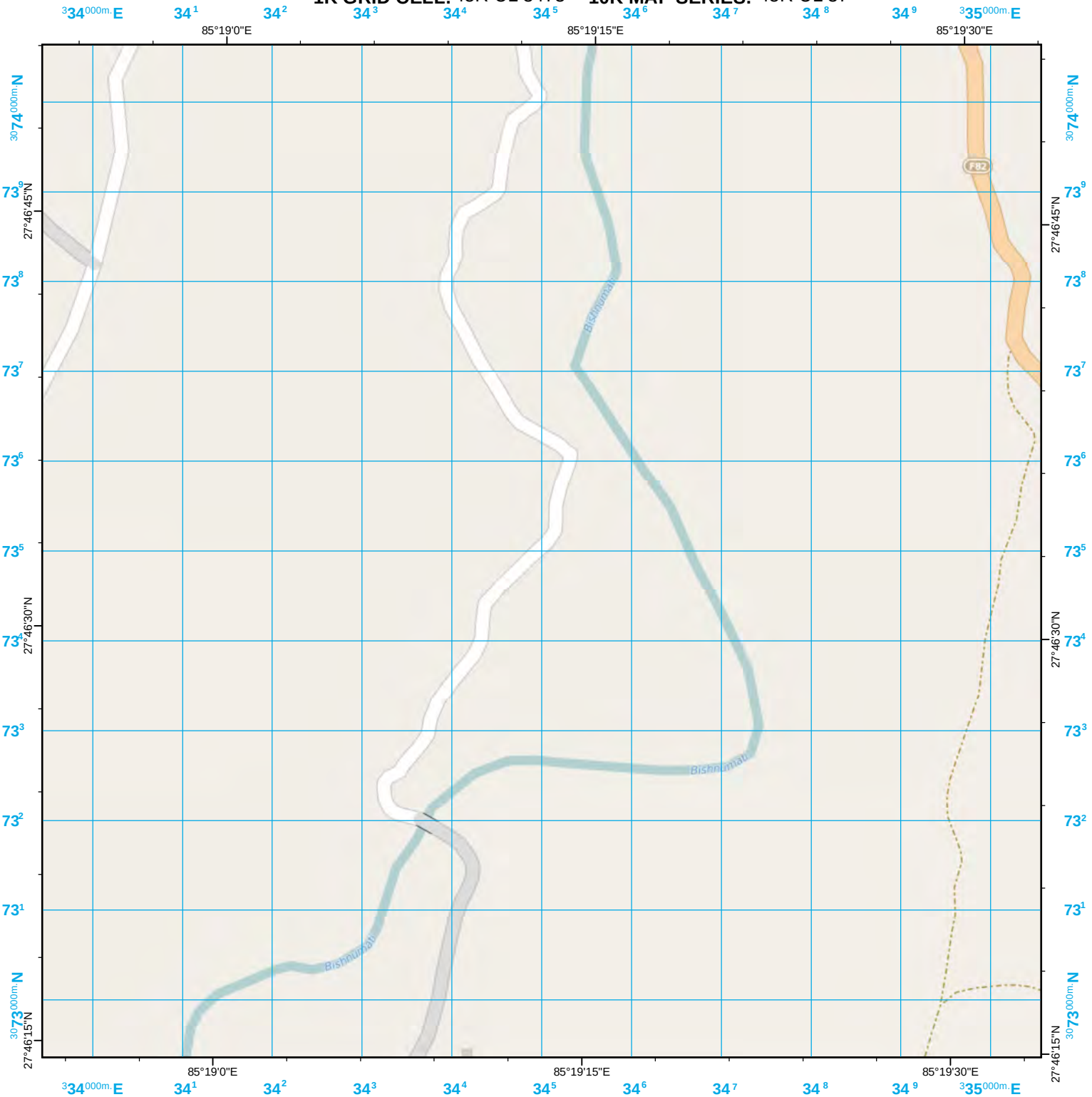

1000-m cell, 100-m grid, MGRS
World Geodetic System 1984 Datum
Grid Zone Designation:45R
100,000-m Square Identification:UL

Map: National Geographic, ©OpenStreetMap Contributors
Vector: ©OpenStreetmap Contributors
(These are national level assets and cannot be verified accurate at the local level.)

Not to be used for navigation.
For information and planning purposes only.

1:6,000 Scale

0	50	100	200	300	400	Meters
0	162.5	325	650	975	1,300	Feet

KATHMANDU AREA

INDEX MAP

MAPSHEET 145 of 150



MGRS
100,000-m Square Grid
UL
45R
Grid Zone Designation

- Community Center
- Hospital
- Hotel
- Medical Service
- Embassy
- School

KATHMANDU, NEPAL AREA

1K GRID CELL: 45R UL 3473 **10K MAP SERIES:** 45R UL 37

1000-m cell, 100-m grid, MGRS
World Geodetic System 1984 Datum
Grid Zone Designation:45R
100,000-m Square Identification:UL
Image: ©2014 DigitalGlobe
Map: National Geographic
Vector: ©OpenStreetmap Contributors
(These are national level assets and cannot be verified accurate at the local level.)

Not to be used for navigation.
For information and planning purposes only.

1:6,000 Scale

0 50 100 200 300 400 Meters
0 162.5 325 650 975 1,300 Feet

KATHMANDU AREA

INDEX MAP

MAPSHEET 145 of 150



MGRS
100,000-m Square Grid
UL
45R
Grid Zone Designation

- Community Center
- Hospital
- Hotel
- Medical Service
- Embassy
- School

KATHMANDU, NEPAL AREA

1K GRID CELL: 45R UL 3573 **10K MAP SERIES:** 45R UL 37

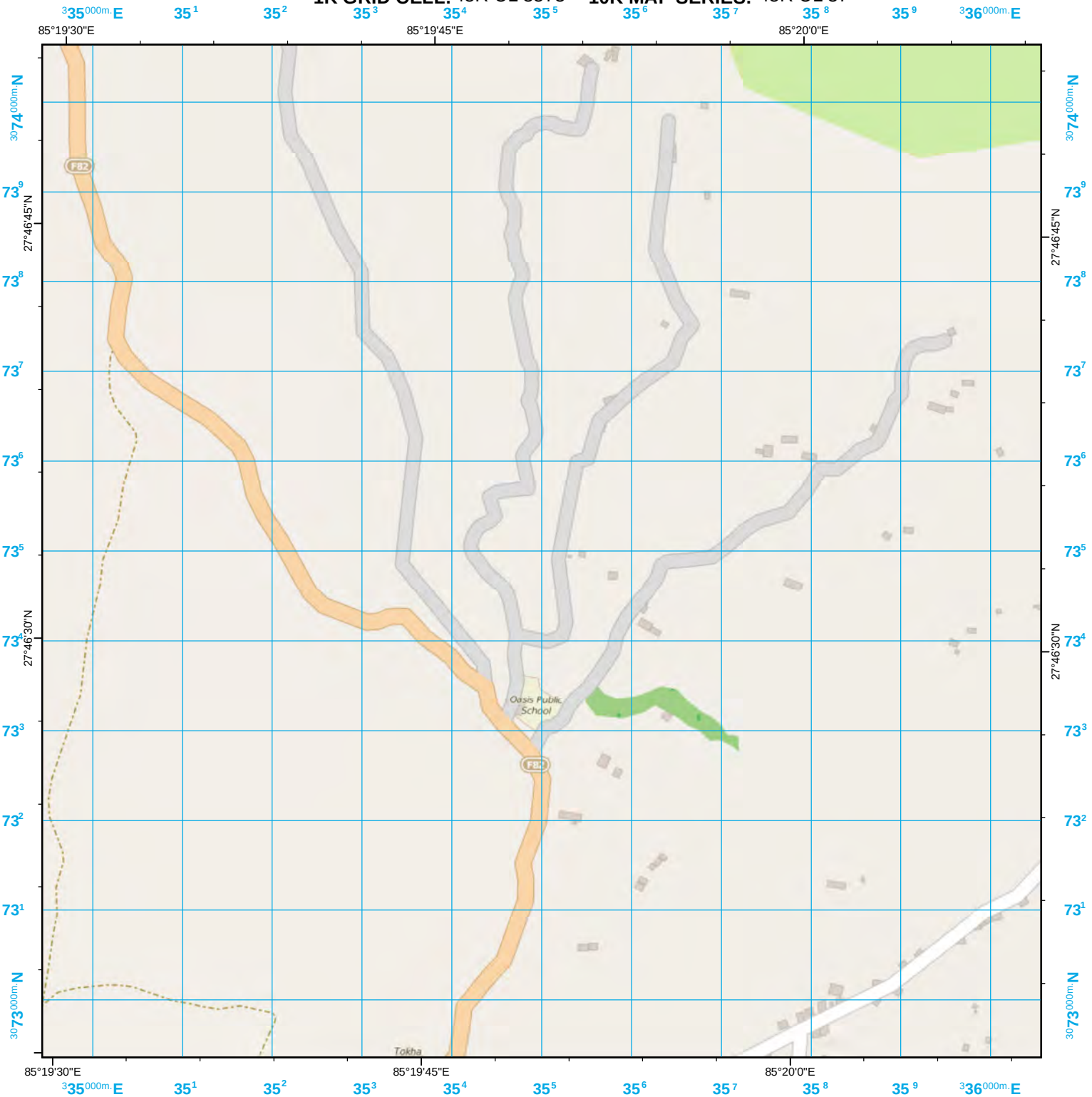

1000-m cell, 100-m grid, MGRS
World Geodetic System 1984 Datum
Grid Zone Designation:45R
100,000-m Square Identification:UL

Map: National Geographic, ©OpenStreetMap Contributors
Vector: ©OpenStreetmap Contributors
(These are national level assets and cannot be verified accurate at the local level.)

Not to be used for navigation.
For information and planning purposes only.

1:6,000 Scale

0 50 100 200 300 400 Meters
0 162.5 325 650 975 1,300 Feet

KATHMANDU AREA

INDEX MAP

MAPSHEET 146 of 150

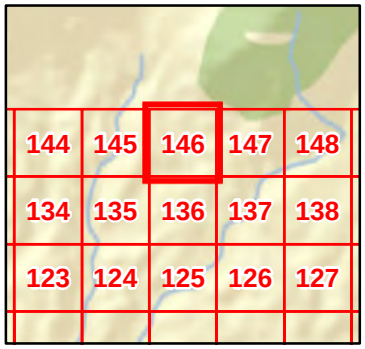

MGRS
100,000-m Square Grid
UL
45R
Grid Zone Designation

- Community Center
- Hospital
- Hotel
- Medical Service
- Embassy
- School

KATHMANDU, NEPAL AREA

1K GRID CELL: 45R UL 3573 **10K MAP SERIES:** 45R UL 37

1000-m cell, 100-m grid, MGRS
World Geodetic System 1984 Datum
Grid Zone Designation:45R
100,000-m Square Identification:UL
Image: ©2014 DigitalGlobe
Map: National Geographic
Vector: ©OpenStreetmap Contributors
(These are national level assets and cannot be verified accurate at the local level.)

Not to be used for navigation.
For information and planning purposes only.

1:6,000 Scale

0 50 100 200 300 400 Meters
0 162.5 325 650 975 1,300 Feet

INDEX MAP

MAPSHEET 146 of 150

144	145	146	147	148
134	135	136	137	138
123	124	125	126	127

KATHMANDU AREA

MGRS
100,000-m Square Grid
UL
45R
Grid Zone Designation

- Community Center
- Hospital
- Hotel
- Medical Service
- Embassy
- School

KATHMANDU, NEPAL AREA

1K GRID CELL: 45R UL 3673 **10K MAP SERIES:** 45R UL 37

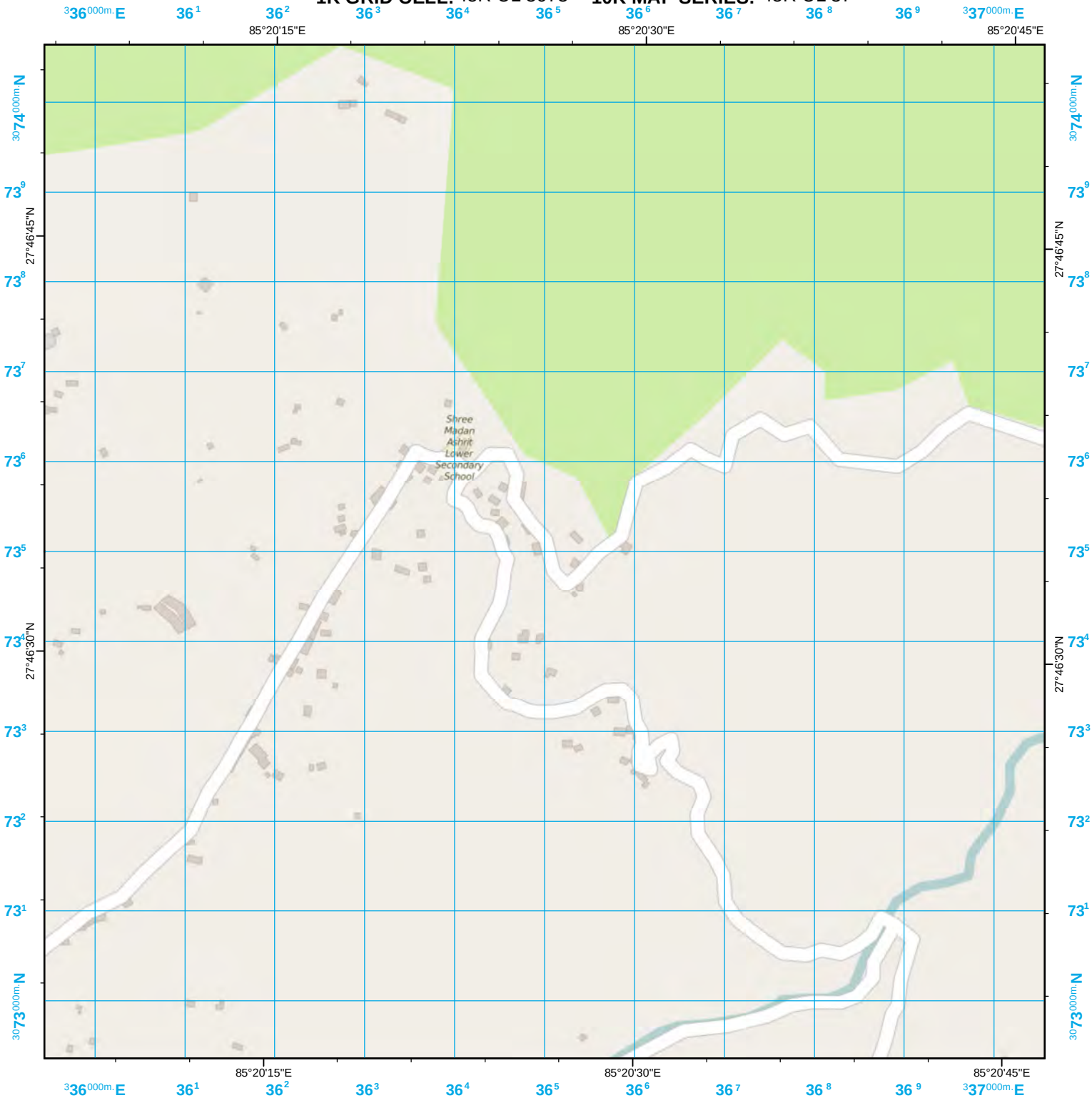

1000-m cell, 100-m grid, MGRS
World Geodetic System 1984 Datum
Grid Zone Designation:45R
100,000-m Square Identification:UL

Map: National Geographic, ©OpenStreetMap Contributors
Vector: ©OpenStreetmap Contributors
(These are national level assets and cannot be verified accurate at the local level.)

Not to be used for navigation.
For information and planning purposes only.

1:6,000 Scale

0 50 100 200 300 400 Meters
0 162.5 325 650 975 1,300 Feet

MGRS
100,000-m Square Grid
UL
45R
Grid Zone Designation

- Community Center
- Hospital
- Hotel
- Medical Service
- Embassy
- School

KATHMANDU AREA

INDEX MAP

MAPSHEET 147 of 150

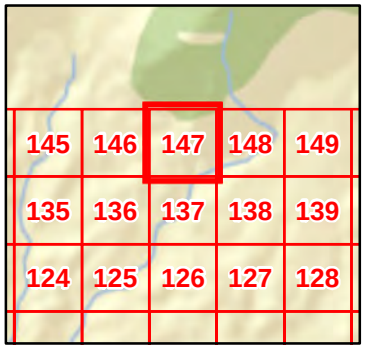

KATHMANDU, NEPAL AREA

1K GRID CELL: 45R UL 3673 **10K MAP SERIES:** 45R UL 37

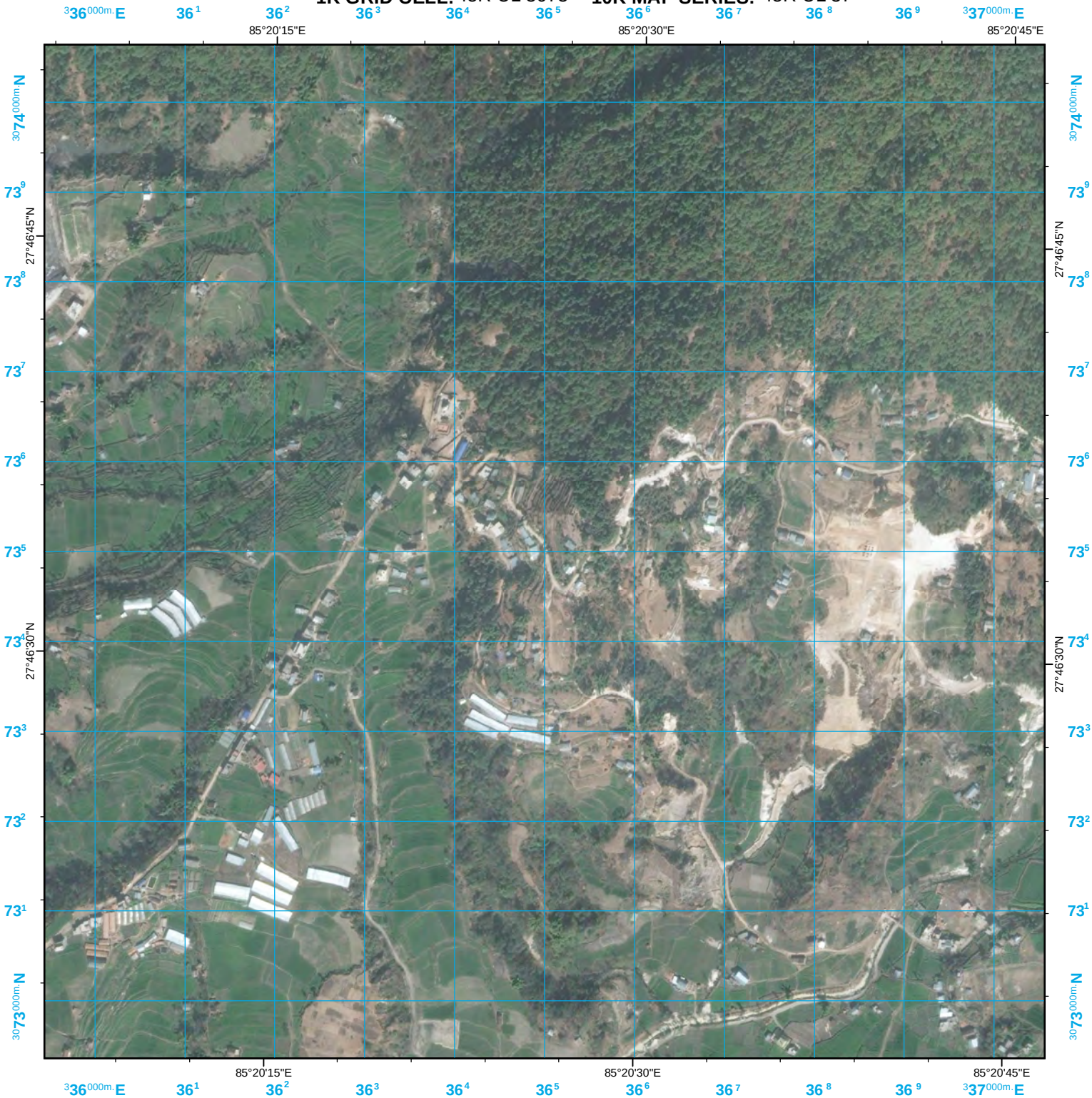

1000-m cell, 100-m grid, MGRS
World Geodetic System 1984 Datum
Grid Zone Designation:45R
100,000-m Square Identification:UL
Image: ©2014 DigitalGlobe
Map: National Geographic
Vector: ©OpenStreetmap Contributors
(These are national level assets and cannot be verified accurate at the local level.)

Not to be used for navigation.
For information and planning purposes only.

1:6,000 Scale

0	50	100	200	300	400	Meters
0	162.5	325	650	975	1,300	Feet

KATHMANDU AREA

INDEX MAP

MAPSHEET 147 of 150

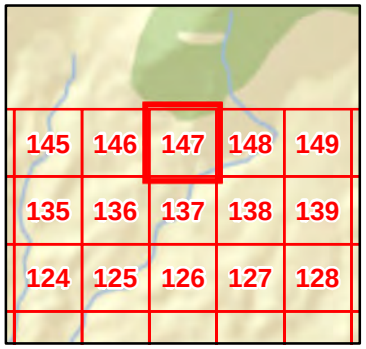

MGRS
100,000-m Square Grid
UL
45R
Grid Zone Designation

- Community Center
- Hospital
- Hotel
- Medical Service
- Embassy
- School

KATHMANDU, NEPAL AREA

1K GRID CELL: 45R UL 3773 **10K MAP SERIES:** 45R UL 37

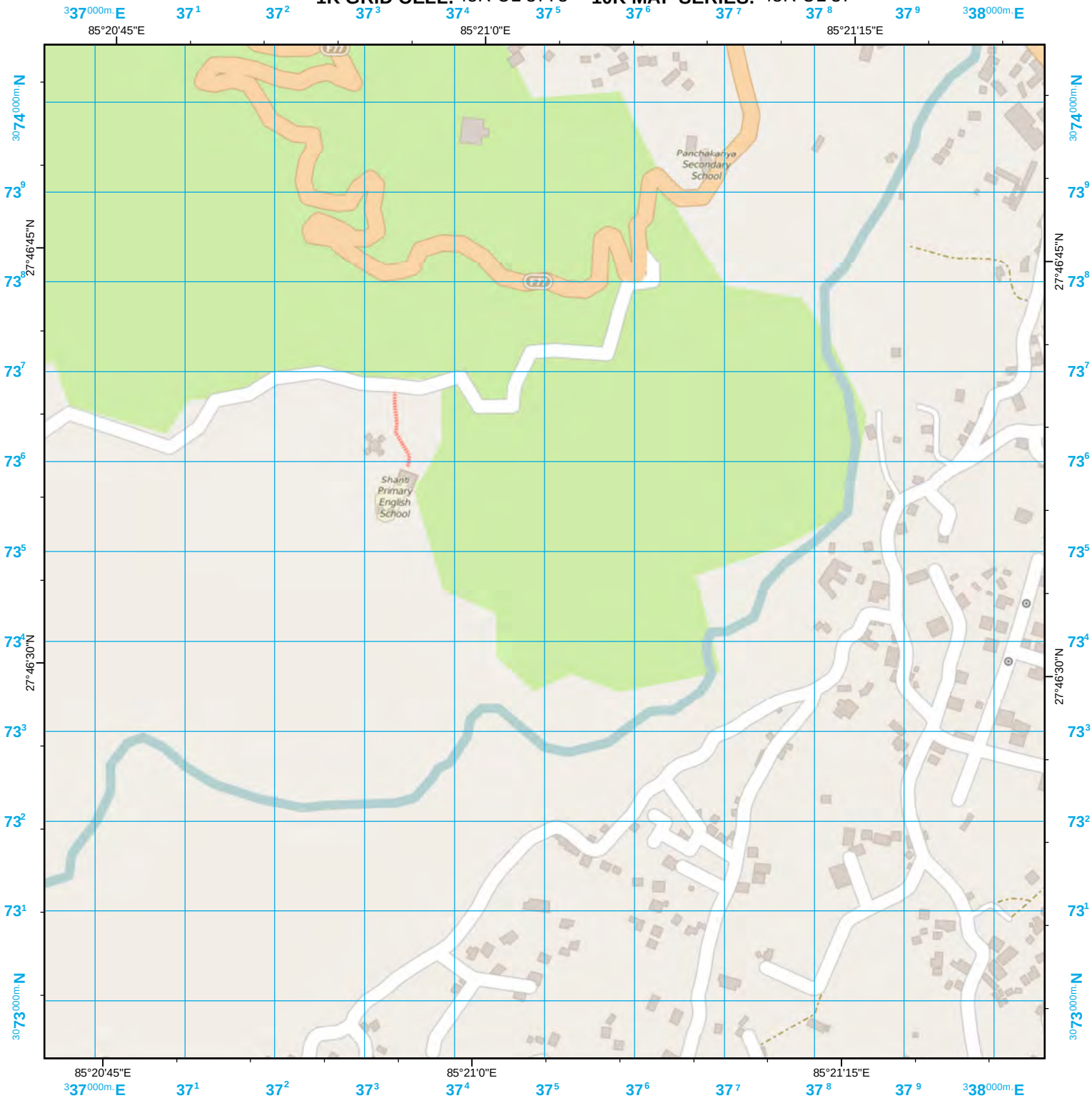

1000-m cell, 100-m grid, MGRS
World Geodetic System 1984 Datum
Grid Zone Designation:45R
100,000-m Square Identification:UL

Map: National Geographic, ©OpenStreetMap Contributors
Vector: ©OpenStreetmap Contributors
(These are national level assets and cannot be verified accurate at the local level.)

Not to be used for navigation.
For information and planning purposes only.

1:6,000 Scale

0 50 100 200 300 400 Meters
0 162.5 325 650 975 1,300 Feet

KATHMANDU AREA

INDEX MAP

MAPSHEET 148 of 150

MGRS
100,000-m Square Grid
UL
45R
Grid Zone Designation

- Community Center
- Hospital
- Hotel
- Medical Service
- Embassy
- School

KATHMANDU, NEPAL AREA

1K GRID CELL: 45R UL 3773 **10K MAP SERIES:** 45R UL 37

1000-m cell, 100-m grid, MGRS
World Geodetic System 1984 Datum
Grid Zone Designation:45R
100,000-m Square Identification:UL
Image: ©2014 DigitalGlobe
Map: National Geographic
Vector: ©OpenStreetmap Contributors
(These are national level assets and cannot be verified accurate at the local level.)

Not to be used for navigation.
For information and planning purposes only.

MGRS
100,000-m Square Grid
UL
45R
Grid Zone Designation

1:6,000 Scale

0 50 100 200 300 400 Meters
0 162.5 325 650 975 1,300 Feet

- Community Center
- Hospital
- Hotel
- Medical Service
- Embassy
- School

KATHMANDU AREA

INDEX MAP

MAPSHEET 148 of 150

KATHMANDU, NEPAL AREA

1K GRID CELL: 45R UL 3873 **10K MAP SERIES:** 45R UL 37

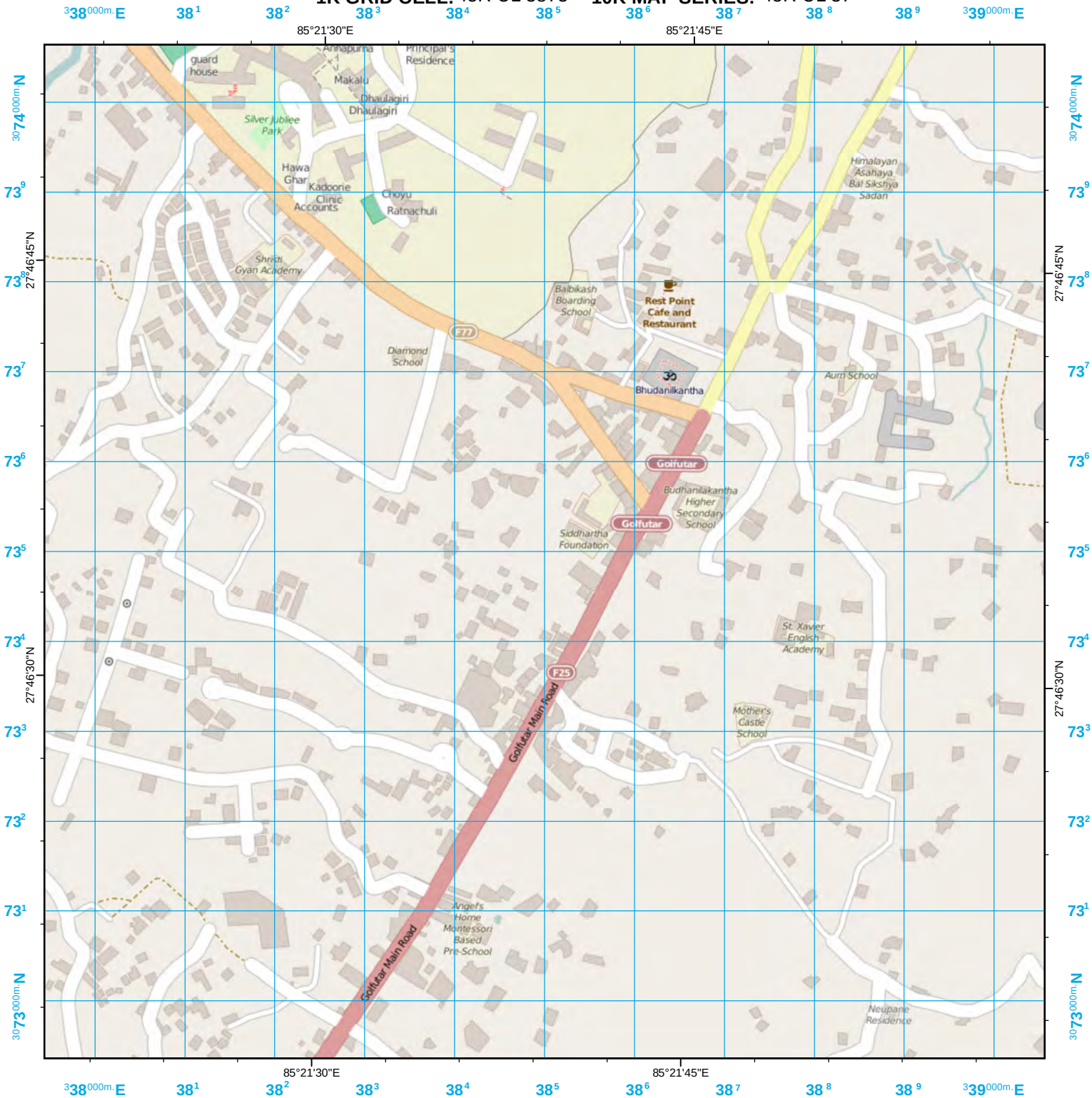

1000-m cell, 100-m grid, MGRS
World Geodetic System 1984 Datum
Grid Zone Designation:45R
100,000-m Square Identification:UL

Map: National Geographic, ©OpenStreetMap Contributors
Vector: ©Openstreetmap Contributors
(These are national level assets and cannot be verified accurate at the local level.)

Not to be used for navigation.
For information and planning purposes only.

1:6,000 Scale

0	50	100	200	300	400	Meters
0	162.5	325	650	975	1,300	Feet

INDEX MAP

MAPSHEET 149 of 150

147	148	149	150	
137	138	139	140	141
126	127	128	129	130

KATHMANDU AREA

MGRS
100,000-m Square Grid
UL
45R
Grid Zone Designation

- Community Center
- Hospital
- Hotel
- Medical Service
- Embassy
- School

KATHMANDU, NEPAL AREA

1K GRID CELL: 45R UL 3873 **10K MAP SERIES:** 45R UL 37

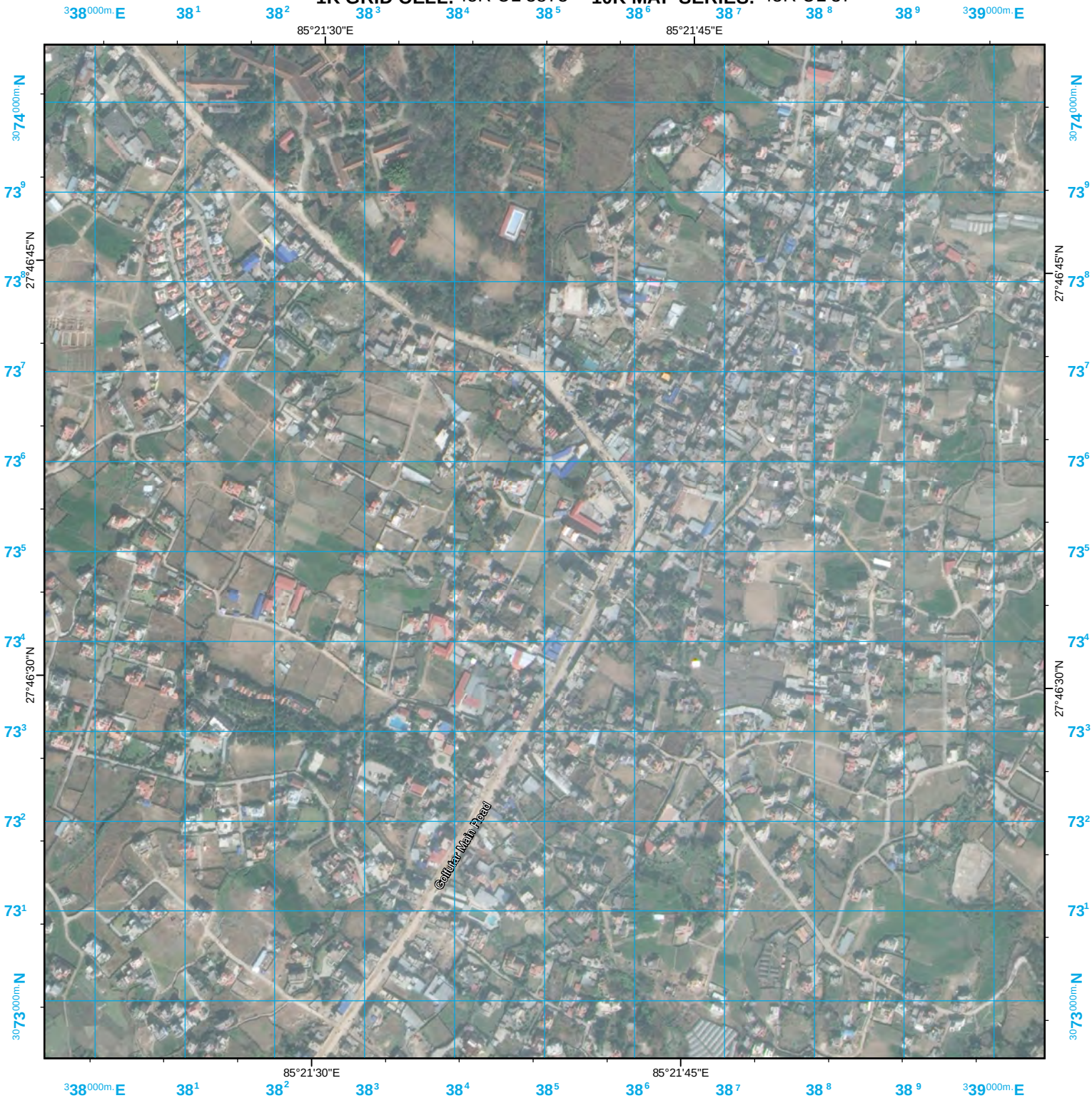

1000-m cell, 100-m grid, MGRS
World Geodetic System 1984 Datum
Grid Zone Designation:45R
100,000-m Square Identification:UL
Image: ©2014 DigitalGlobe
Map: National Geographic
Vector: ©OpenStreetmap Contributors
(These are national level assets and cannot be verified accurate at the local level.)

Not to be used for navigation.
For information and planning purposes only.

1:6,000 Scale

0 50 100 200 300 400 Meters
0 162.5 325 650 975 1,300 Feet

KATHMANDU AREA

INDEX MAP

MAPSHEET 149 of 150

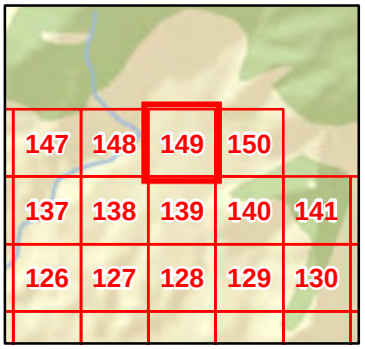

MGRS
100,000-m Square Grid
UL
45R
Grid Zone Designation

- Community Center
- Hospital
- Hotel
- Medical Service
- Embassy
- School

KATHMANDU, NEPAL AREA

1K GRID CELL: 45R UL 3973 **10K MAP SERIES:** 45R UL 37

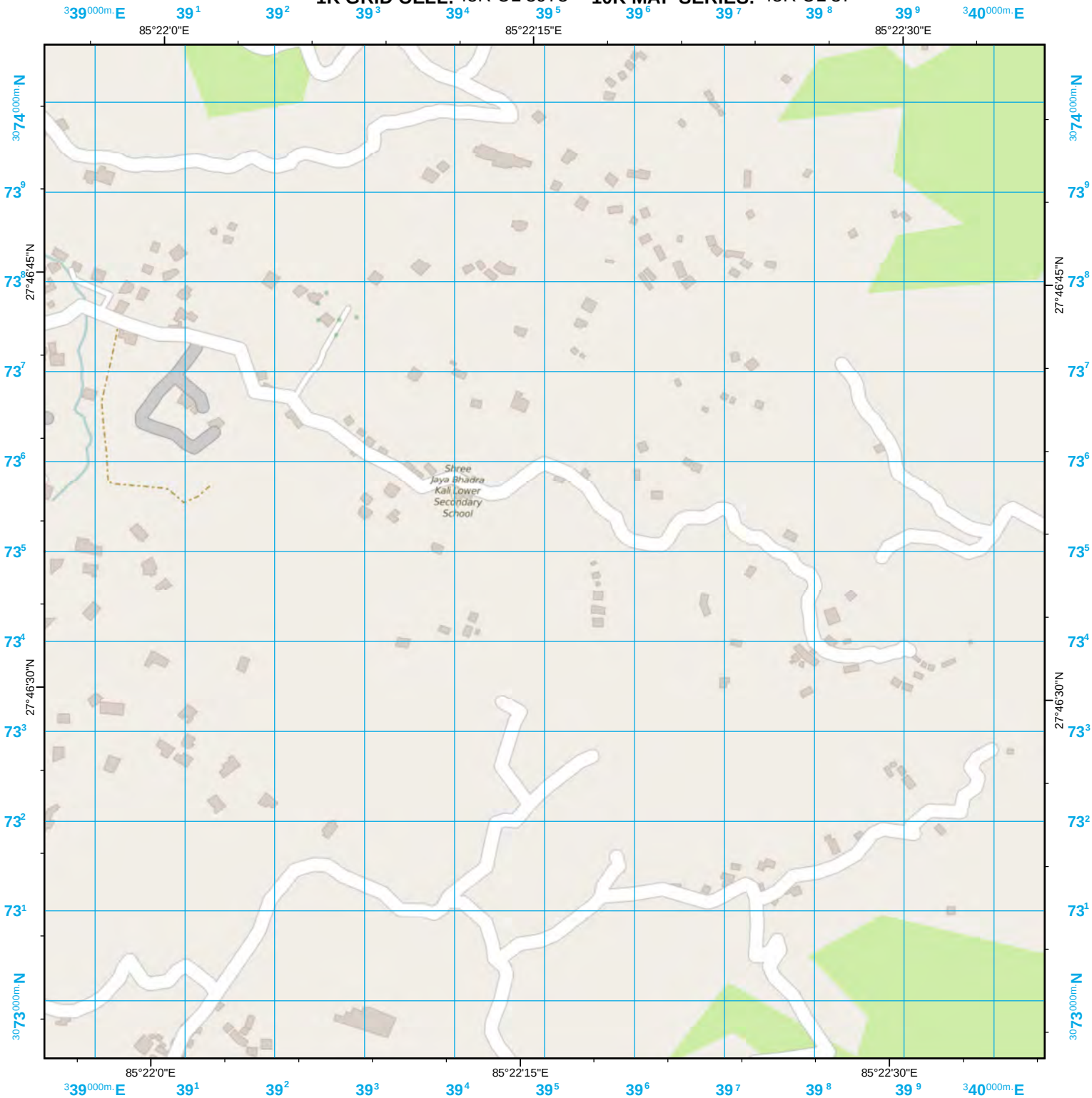

1000-m cell, 100-m grid, MGRS
World Geodetic System 1984 Datum
Grid Zone Designation:45R
100,000-m Square Identification:UL

Map: National Geographic, ©OpenStreetMap Contributors
Vector: ©OpenStreetmap Contributors
(These are national level assets and cannot be verified accurate at the local level.)

Not to be used for navigation.
For information and planning purposes only.

1:6,000 Scale

0	50	100	200	300	400	Meters
0	162.5	325	650	975	1,300	Feet

KATHMANDU AREA

INDEX MAP

MAPSHEET 150 of 150

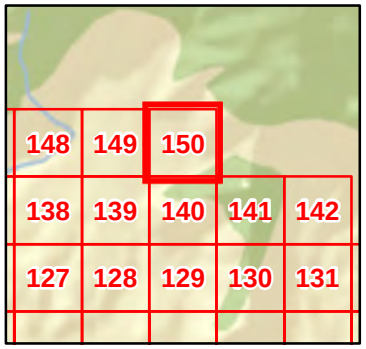

MGRS
100,000-m Square Grid
UL
45R
Grid Zone Designation

- Community Center
- Hospital
- Hotel
- Medical Service
- Embassy
- School

KATHMANDU, NEPAL AREA

1K GRID CELL: 45R UL 3973 **10K MAP SERIES:** 45R UL 37

1000-m cell, 100-m grid, MGRS
World Geodetic System 1984 Datum
Grid Zone Designation:45R
100,000-m Square Identification:UL
Image: ©2014 DigitalGlobe
Map: National Geographic
Vector: ©OpenStreetmap Contributors
(These are national level assets and cannot be verified accurate at the local level.)

Not to be used for navigation.
For information and planning purposes only.

1:6,000 Scale

0	50	100	200	300	400	Meters
0	162.5	325	650	975	1,300	Feet

KATHMANDU AREA

INDEX MAP

MAPSHEET 150 of 150

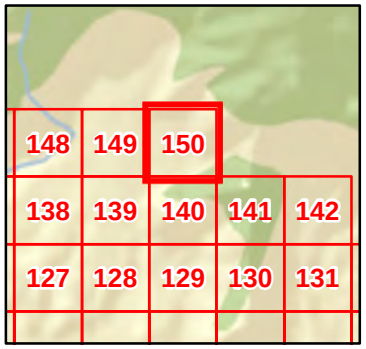

MGRS
100,000-m Square Grid
UL
45R
Grid Zone Designation

- Community Center
- Hospital
- Hotel
- Medical Service
- Embassy
- School

This Page Intentionally Left Blank

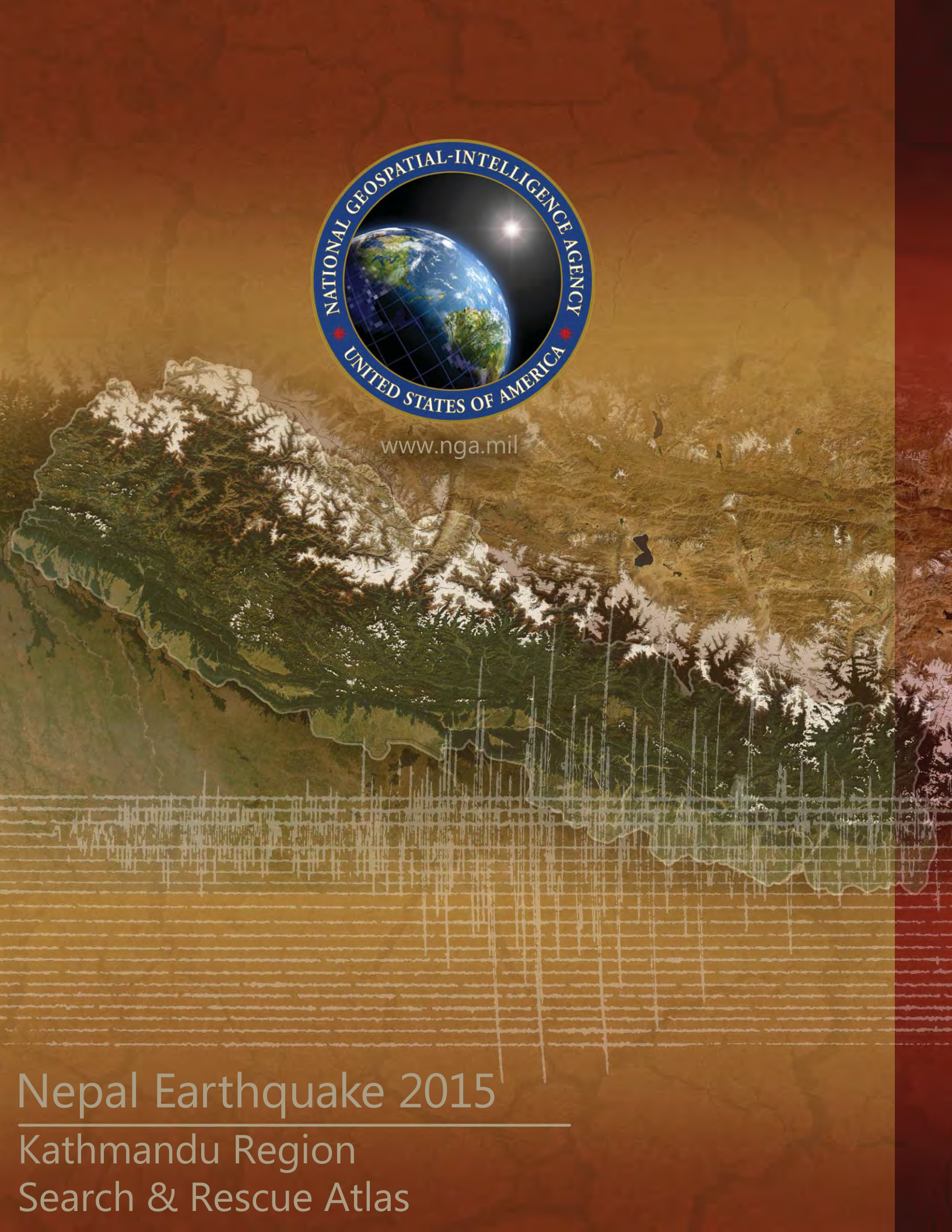

Nepal Earthquake 2015

Kathmandu Region
Search & Rescue Atlas